



Casandra Cortez
01/19/2023

A dark blue silhouette of the Sacramento skyline and the Golden Gate Bridge, set against a light blue background. The skyline includes various building shapes, and the Golden Gate Bridge is shown on the right side.

2023 Caltrans Sustainable Transportation Planning Grant Program

Active Transportation Commission

Caltrans Sustainable Transportation Planning Grant

Grant Goals

- Sustainability
- Preserve the transportation system
- Increase accessibility
- Increase safety
- Promote innovation
- Support economic vitality
- Promote public health
- Promote social equity

Timeline

- January 2023: Call-for-applications
- March 2023: Application deadline
- Spring 2023: Application evaluation
- Summer 2023: Grant announcements
- Fall 2023: Grant recipients begin project activities
- Winter-Summer 2026: Grant projects completed

Determining Recommended Grant Applications

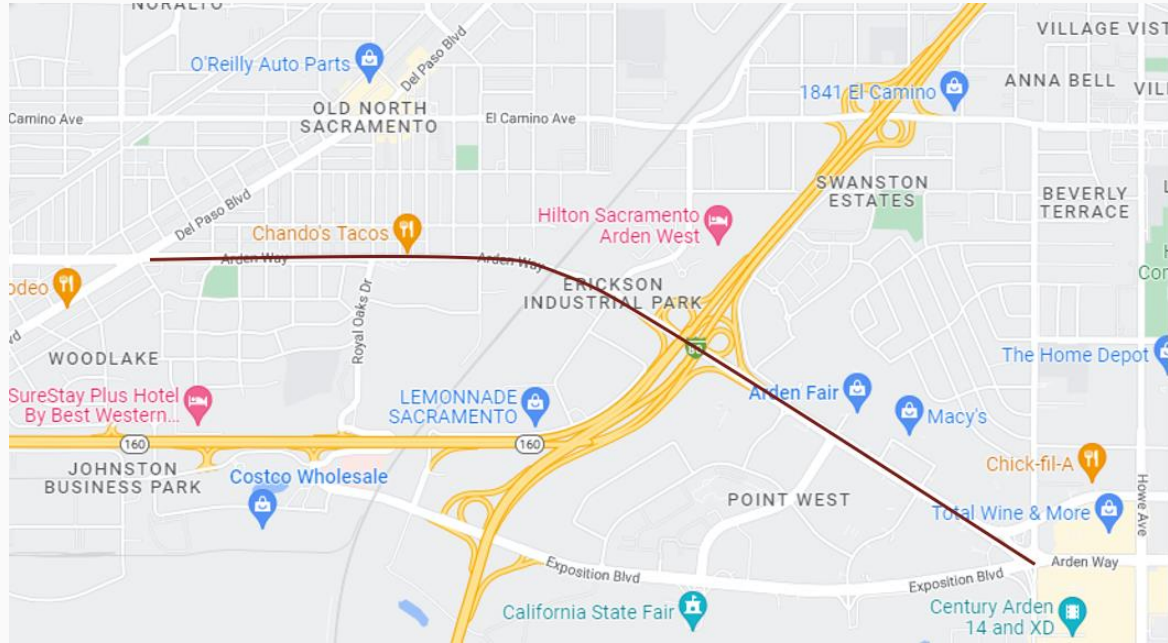


SACRAMENTO
TRANSPORTATION PRIORITIES PLAN



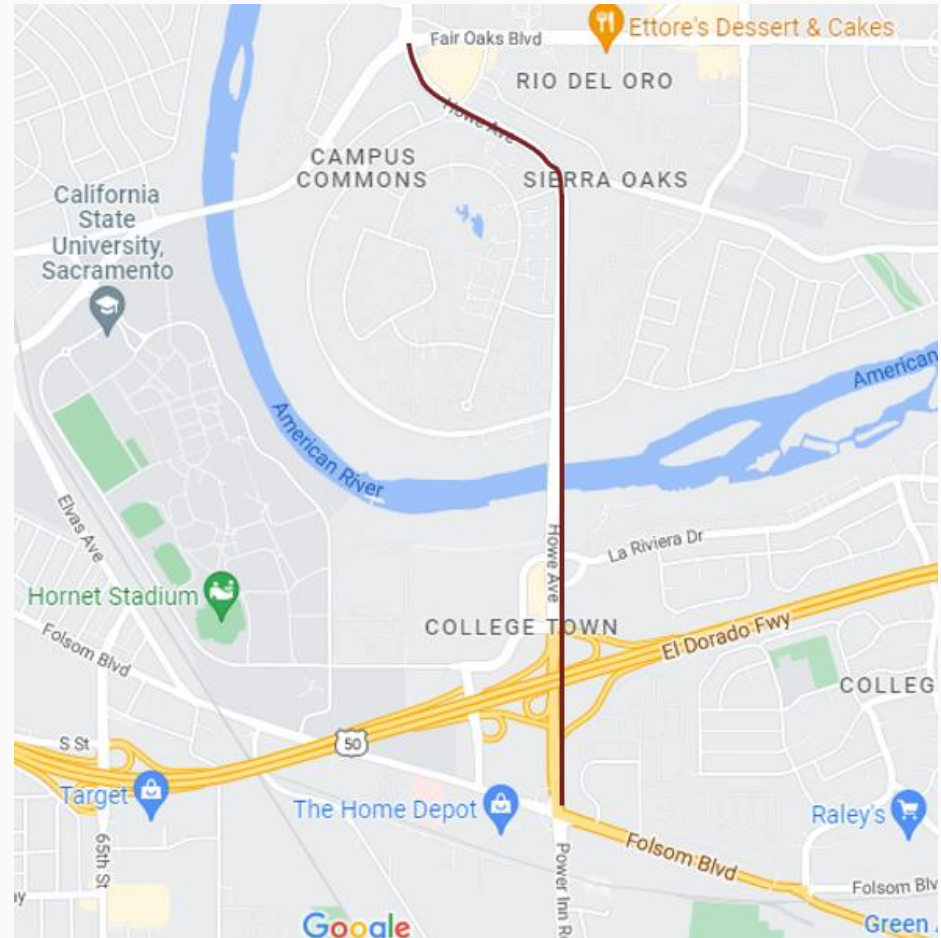
Arden Way Transportation and Vision Zero Plan

- Del Paso Boulevard to Ethan Way
- Vision Zero Top 10 corridors
- Improve safety and enhance mobility and access to transit, including light rail, jobs, retail, and community services for all residents



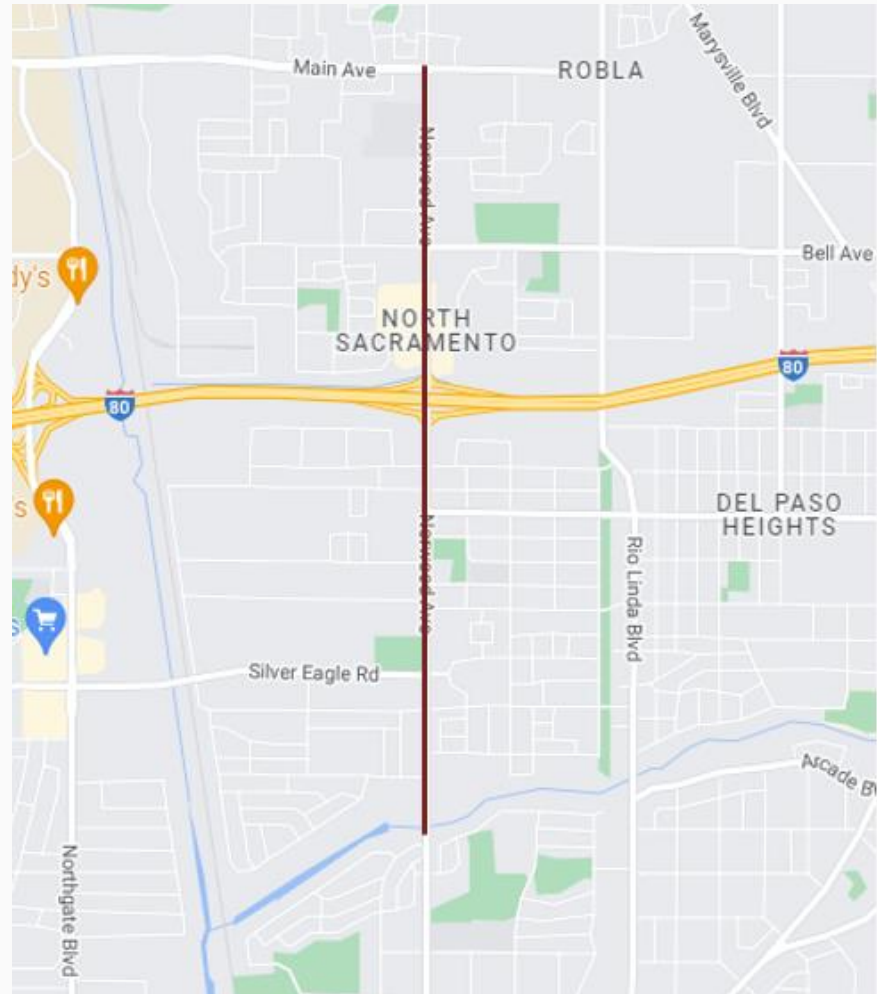
Howe Avenue Transportation and Vision Zero Plan

- Folsom Boulevard to Fair Oaks Boulevard
- Vision Zero Top 10 corridors
- Improve safety and enhance access and mobility to Sacramento State University, multi-family housing, commercial development, and recreation



Norwood Avenue Mobility Transportation Plan

- Main Avenue to Arcade Creek
- Previous plan is high priority in the Transportation Priorities Plan
- Update and expand the previous plan to meet current needs and standards



Transportation Infrastructure Adaptation Plan

- Identify climate change related vulnerabilities to transportation infrastructure, and prepare a project level adaptation plan that identifies projects and strategies for Sacramento's transportation infrastructure.

	Sea Level Rise	Storm Surge	Wildfire	Extreme Heat	Flooding
Streets					
Active Transportation					
Bridges					
Transit Stops					
Light Rail Lines					

Thank you!

Casandra Cortez

City of Sacramento, Transportation
Planner

(916) 808-6725

cncortez@cityofsacramento.org

City of
SACRAMENTO

