

## **RESOLUTION NO. 2021-0084**

Adopted by the Sacramento City Council

April 13, 2021

### **Temporary Street Closures of 42 Alleys/Streets in Council Districts 2, 3, 4, & 6, Proceeding No. TSC21-0002**

#### **BACKGROUND**

- A. The City previously approved the Temporary Closure of the 42 subject alleys/streets in Council Districts 2, 3, 4, and 6. This new request for Temporary Closure relates to the 42 subject alleys/streets that have previously been closed but such authorization for closure has now expired.
- B. In accordance with Section 21101.4 of the Vehicle Code of the State of California and with Chapter 12.16 of the Sacramento City Code, the City Council hereby considers approval of the temporary street closures to through vehicular and pedestrian traffic of the subject alleys/streets identified in Exhibit A of this resolution to help prevent occurrences of crime-related activities.

#### **BASED ON THE FACTS SET FORTH IN THE RECITALS, THE CITY COUNCIL RESOLVES AS FOLLOWS:**

- Section 1. Based upon substantial evidence present in the record of the proceedings regarding this matter, City Council hereby makes the following findings:
  - a) Closure of the 42 subject alleys/streets to vehicular and pedestrian traffic will assist in preventing the occurrence or reoccurrence of the serious and continual criminal activity that was found to exist when the 42 alleys/streets were initially closed.
  - b) The alleys/streets recommended for closure are under the City's jurisdiction and have not been designated as a through highway or arterial street.
  - c) Vehicle or pedestrian traffic in the alleys/streets recommended for closure contributes to the criminal activities that are occurring there.

- d) The alleys/streets closures will not adversely affect traffic flow, safety on the adjacent streets or in the surrounding neighborhoods, the operation of emergency vehicles, the performance of municipal or public utility services, or the delivery of freight by commercial vehicles in the vicinity of the alleys/streets recommended for closure.

Section 2. The temporary closures of the subject alleys/streets identified in Exhibit A of this resolution to through vehicular and pedestrian traffic are necessary for the protection or preservation of the public peace, safety, and health or welfare of the neighborhoods.

Section 3. Under Vehicle Code Section 21101.4 of the California Vehicle Code, all temporary closures are valid for 18 months except for when this period has been extended for an additional 18 months of not more than eight additional consecutive periods by resolution.

Section 4. The City Council approves the temporary closure of the subject alleys/streets identified in Exhibit A to through vehicular and pedestrian traffic with the following conditions.

- a) A locking security device approved by the Sacramento Fire Department will be installed on each gate.
- b) City departments and utility companies will have twenty-four-hour access to their facilities within the alleys/streets.
- c) Adjacent property owners may be granted access to the alleys/streets through the security device that has been approved the City's Department of Public Works.
- d) In the event that the traffic control device(s) requires construction by a private entity for improvements in the public rights-of-way, a revocable encroachment permit must be obtained from the Department of Public Works. The revocable encroachment permit may be issued subsequent to this Resolution but must be obtained prior to the construction of improvements in the alleys/streets.

Section 5. Exhibits A and B are attached and are a part of this Resolution

**Attachments:**

Exhibit A – Alley/Street Location List

Exhibit B – Alley/Street Location Maps

Adopted by the City of Sacramento City Council on April 13, 2021 by the following vote:

Ayes: Members Ashby, Guerra, Harris, Jennings, Loloee, Schenirer, Valenzuela, Vang,  
and Mayor Steinberg

Noes: None

Abstain: None

Absent: None

Attest: **Mindy Cuppy** Digitally signed by Mindy Cuppy  
Date: 2021.04.29 17:01:15 -07'00'  
\_\_\_\_\_  
Mindy Cuppy, City Clerk

*The presence of an electronic signature certifies that the foregoing is a true and correct copy as approved by the Sacramento City Council.*

## Alley/Street Location List

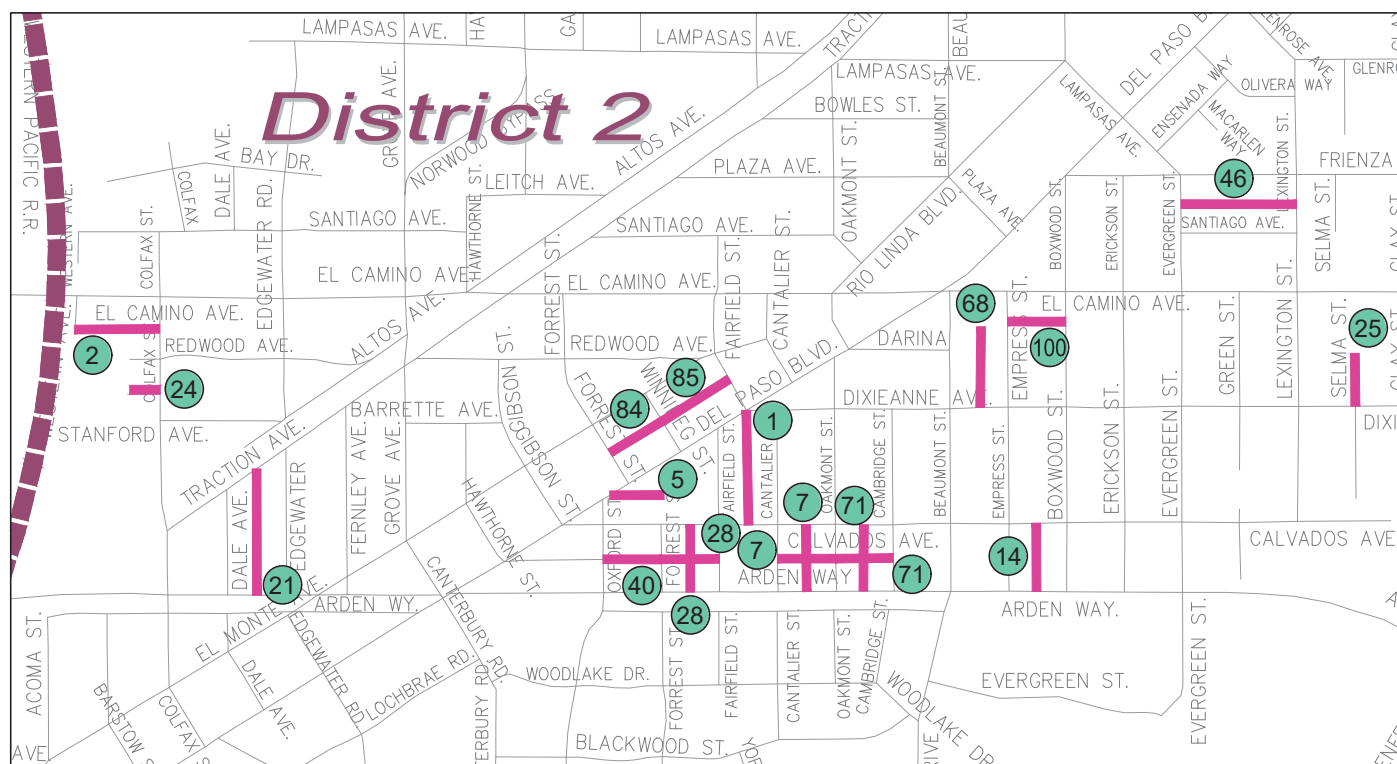
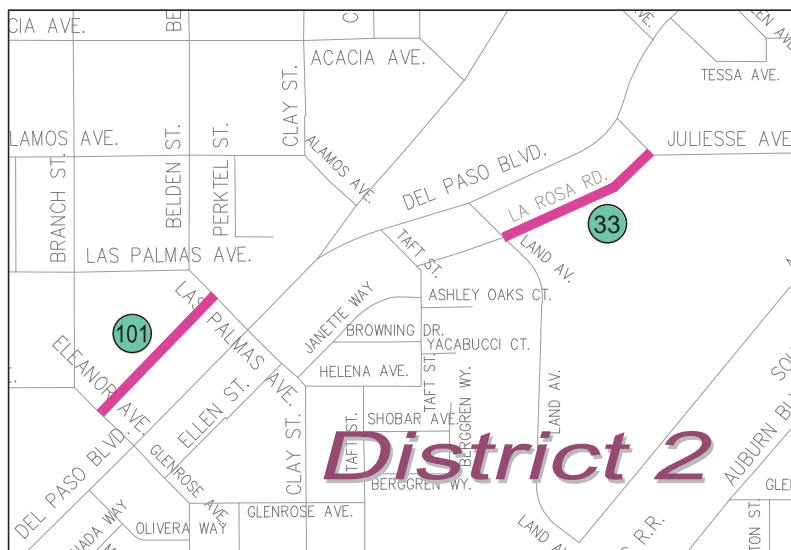
#	Alley Location	Name of Alley	District	Identifier (AG)
1	Del Paso Blvd/ Calvados Ave/ Fairfield St/ Cantalier St	Fairfield St Cantalier St Aly	2	1
2	El Camino Ave/ Redwood Ave/ Western Ave/ Colfax St	El Camino Ave Redwood Ave Aly	2	2
3	Del Paso Blvd/ Calvados Ave/ Fairfield St/ Oxford St	Del Paso Blvd Calvados Ave Aly	2	5
4	Calvados Ave/ Arden Way/ Cantalier St/ Oakmont St (East/West)	Calvados Ave Arden Way Aly	2	7
5	Calvados Ave/ Arden Way/ Cantalier St/ Oakmont St (North/South)	Cantalier St Oakmont St Aly	2	7
6	Boxwood St/ Empress St/ Arden Way/ Calvados Ave (North/South)	Empress St Boxwood St Aly	2	14
7	Traction Ave/ Arden Way/ Dale Ave/ Edgewater Rd (North/South)	Dale Ave Edgewater Rd Aly	2	21
8	West of Colfax St/ Redwood Ave/ Stanford Ave	Redwood Ave Stanford Ave Aly	2	24
9	Selma St (Dixieanne Ave/ El Camino Ave/ Lexington St/ Clay St)	Selma St	2	25
10	Calvados Ave/ Arden Way/ Fairfield St / Forrest St (North/South)	Forrest St Fairfield St Aly	2	28
11	Calvados Ave/ Arden Way/ Fairfield St / Forrest St (East/West)	Calvados Ave Arden Way Aly	2	28
12	La Rosa Rd (bounded by Del Paso Blvd/ Julesse Ave/ Land Ave)	La Rosa Rd	2	33
13	Oxford St/ Forrest St/ Calvados Ave/ Arden Way	Calvados Ave Arden Way Aly	2	40
14	Santiago Ave/ Evergreen St/ Lexington St/ Fianza Ave	Fianza Ave Santiago Ave Aly	2	46
15	Altos Ave/ Morey Ave/ Lindsay Ave/ Knightlinger St	Lindsay Ave Morey Ave Aly	2	50
16	Dixieanne Ave/ El Camino Ave/ Empress St/ Beaumont St	Beaumont St Empress St Alley	2	68
17	Cambridge St/ Oakmont St/ Calvados Ave/ Arden Way (East/West)	Calvados Ave Arden Way Aly	2	71

**Alley/Street Location List**

#	Alley Location	Name of Alley	District	Identifier (AG)
18	Cambridge St/ Oakmont St/ Calvados Ave/ Arden Way (North/South)	Oakmont St Cambridge St Aly	2	71
19	Forrest St/ Winnipeg St/ Del Paso Blvd/ El Monte Ave	Del Paso Blvd El Monte Ave Aly	2	84
20	Fairfield St/ Winnipeg St/ Del Paso Blvd/ El Monte Ave	Del Paso Blvd El Monte Ave Aly	2	85
21	El Camino Ave/ Dixieanne Ave/ Empress St/ Boxwood St (East/West)	El Camino Ave Darina Ave Aly	2	100
22	Del Paso Blvd/ Branch St/ Eleanor Ave/ Las Palmas Ave	Amaranth Aly	2	101
23	39th St/ 40th St/ R St/ Folsom Blvd	39th St 40th St Aly	3	45
24	Folsom Blvd/ 36th St/ 37th St/ P St	Sample Aly	3	79
25	Folsom Blvd/ 36th St/ 37th St/ M St	36th St 37th St Aly	3	90
26	Cul-de-Sac at the end of Orestes Way	Orestes Way	3	98
27	Alhambra Blvd/ U St/ Hwy 50	U St V st Aly	4	74
28	15th St/ 16th St/ C St/ D St	Chinatown Aly	4	91
29	T St/ Hwy 50/ 51st St/ 52nd St (East/West)	S St T St Aly	6	3
30	12th Ave/ 13th Ave/ 50th St/ 52nd St	Apostle Aly	6	18
31	12th Ave/ 13th Ave/ 50th St/ Stockton Blvd	Apostle Aly	6	26
32	T St/ U St/ 45th St/ 48th St	T St U St Aly	6	31
33	T St/ U St/ 48th St/ 51st St	T St U St Aly	6	43
34	11th Ave/ 14th Ave/ 52nd St/ 53rd St	52nd St 53rd St Aly	6	60

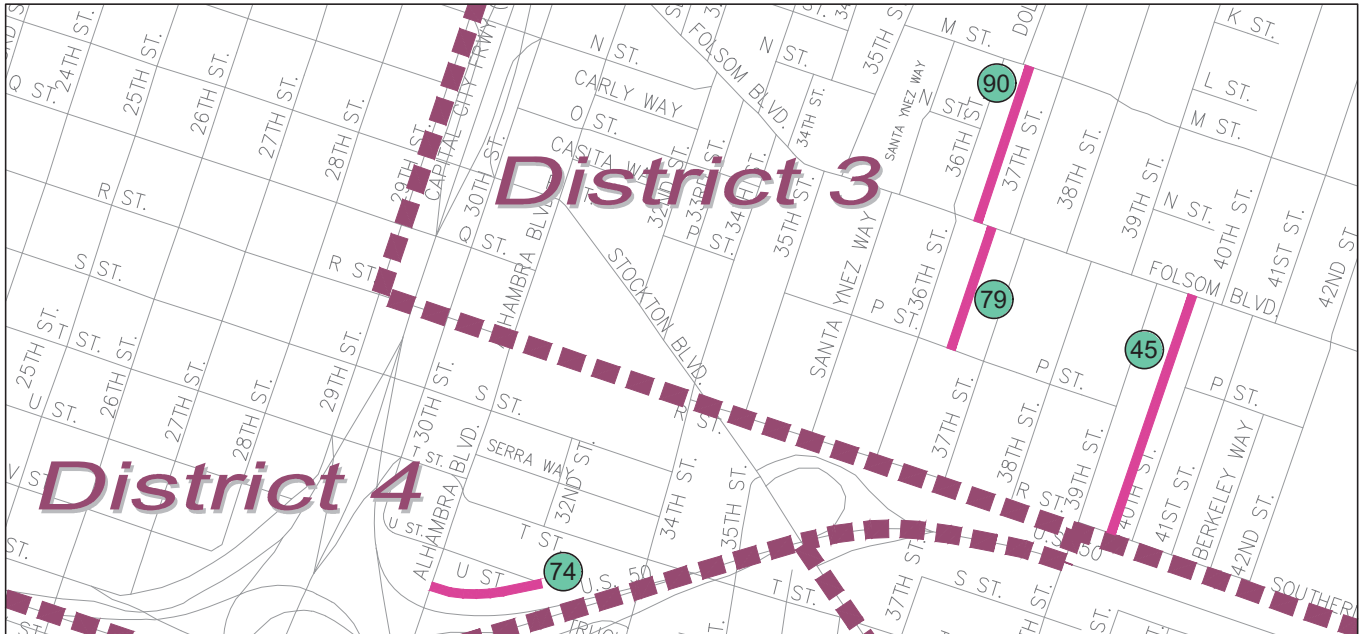
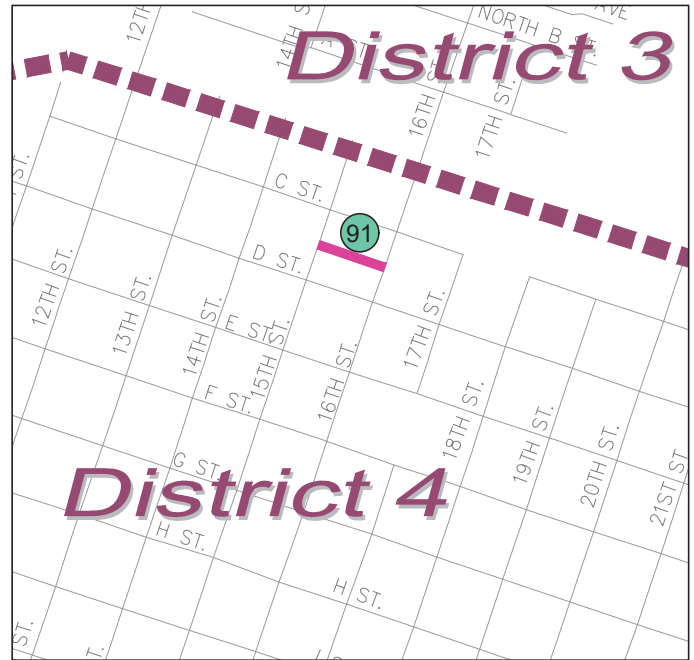
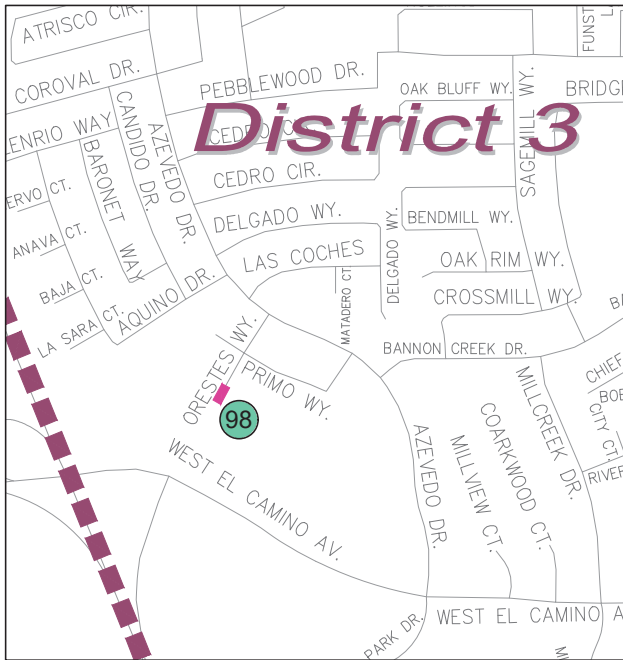
**Alley/Street Location List**

#	Alley Location	Name of Alley	District	Identifier (AG)
35	T St/ U St/ 51st St/ 53rd St	T St U St Aly	6	81
36	41st St/ 42nd St/ S St/ T St (North/South)	41st St 42nd St Aly	6	82
37	52nd St/ 53rd St/ S St/ T St	52nd St 53rd St Aly	6	83
38	9th Ave/ 10th Ave/ Stockton Blvd/ 50th St (East/West)	9th Ave 10th Ave Aly	6	92
39	9th Ave/ 10th Ave/ Stockton Blvd/ 50th St (North/South)	Stockton Blvd 50th St Aly	6	92
40	50th St/ 51st St/ T St/ Hwy 50	50th St 51st St Aly	6	94
41	47th St/ 48th St/ T St/ Hwy 50 (East/West)	S St T St Aly	6	95
42	T St/ Hwy 50/ 48th St/ Discovery Way (East/West)	Solons Aly	6	97



A horizontal graphic scale bar with alternating black and white segments. Above the bar, the distances 0, 800', 1,600', 2,400', and 3,200' are marked.

# STREET/ALLEY CLOSURE LOCATION MAP EXHIBIT



# Identifier (AG), Exhibit A

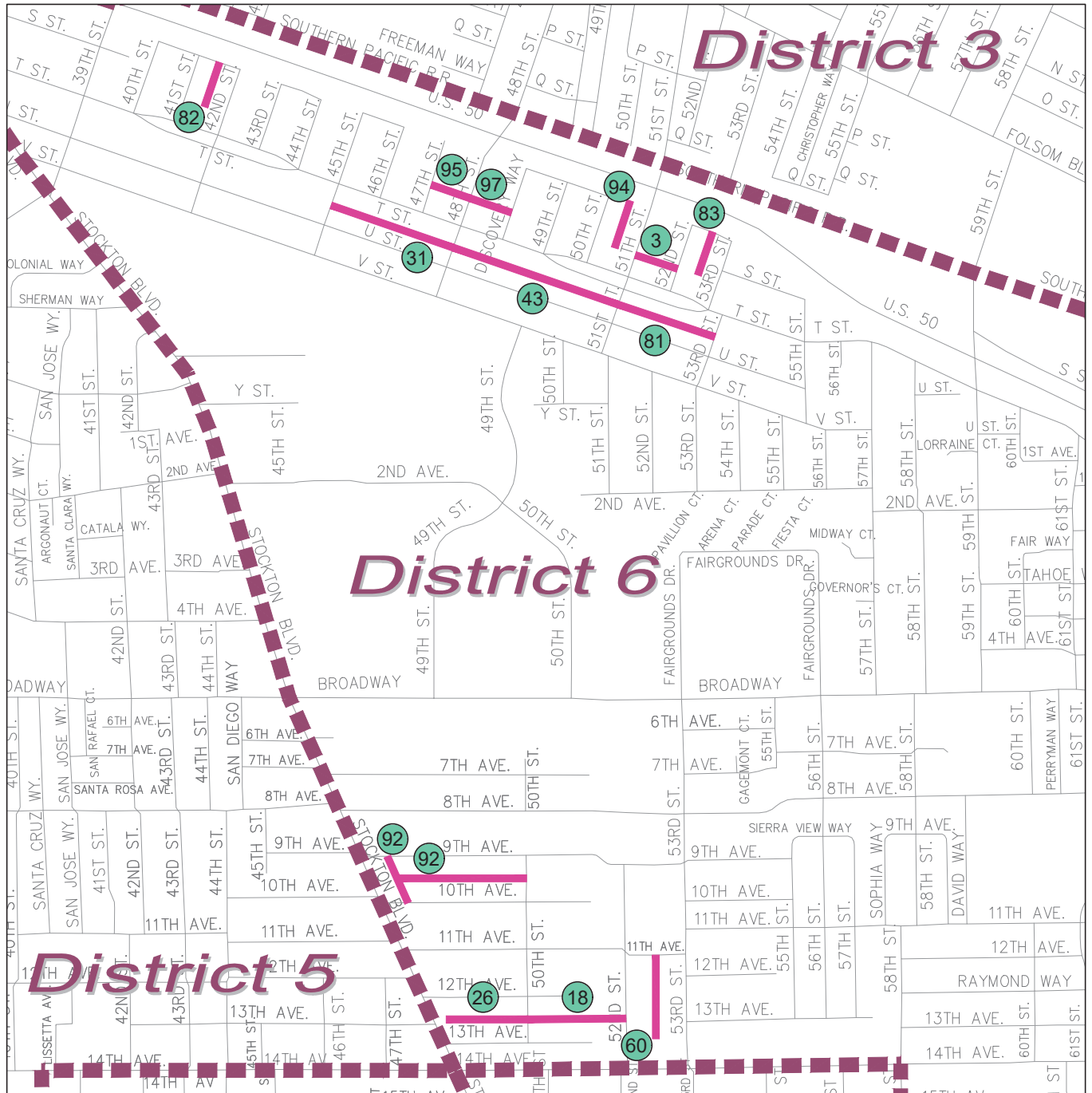
0 800' 1,600' 2,400' 3,200'

■ District Boundaries





# STREET/ALLEY CLOSURE LOCATION MAP EXHIBIT



# Identifier (AG), Exhibit A

■ District Boundaries

