

RESOLUTION DETERMINING INITIAL VIEW  
OF LEGISLATIVE BODY THAT DEBT LIMITA-  
TION WILL NOT BE EXCEEDED NO. 2456

WHEREAS, the City Council of the City of Sacramento did, on the 27th day of June, 1941, adopt its Resolution No. 2456 entitled "Preliminary Determination of Legislative Body Under 'Special Assessment Investigation, Limitation and Majority Protest Act of 1931,'" under the provisions of Section 2 of said Act;

NOW, THEREFORE, IT IS HEREBY RESOLVED, FOUND AND DETERMINED by said City Council that, after taking the steps provided by Section 2 of said Act above referred to, it is the initial view of this Council that the contemplated improvement described in said Resolution No. 2456 above referred to is one in which the probable assessments will not exceed the limitations set up by said Act above referred to;

RESOLVED, FURTHER, that the Clerk of this Council is hereby ordered and directed to give notice of the contemplated action of this Council by mailing to interested property owners a "Notice of Proposed Assessment" in the time, form and manner, and to the persons, all as provided in Section 13 of said Act above referred to.

IN THE CITY COUNCIL: Sacramento, California, June 27, 1941.


Adopted by the following vote:

AYES: Anderson, Arnold, Harry, Kunz, Mitchell, Monk, Truesdale, Wanzer.

NOES: None  
ABSENT: Bidwell



City Clerk



Mayor

RESOLUTION NO. 2456

RESOLUTION OF PRELIMINARY DETERMINATION OF LEGISLATIVE BODY  
UNDER "SPECIAL ASSESSMENT INVESTIGATION, LIMITATION AND  
MAJORITY PROTEST ACT OF 1931" NO. 2456

BE IT RESOLVED by the City Council of the City of Sacramento that certain improvements are proposed to be done and made within the boundaries of the proposed assessment district hereinafter described.

In connection therewith, said City Council hereby finds and determines as follows, to-wit:

1. That the nature of the proposed improvement and the location and extent thereof consists of improving the ALLEY BETWEEN "N" AND "O" STREETS, from the easterly line of 16th Street, to the westerly line of 17th Street; by removing and disposing of all surplus and refuse material; installing cast iron gutter drains; constructing concrete manhole; grading; and constructing an hydraulic concrete pavement six (6) inches in thickness.

2. The boundaries of the district of lands proposed to be specially assessed to pay the costs and expenses of such proposed work and improvement are generally defined as follows, to-wit:

Commencing at a point on the easterly line of 16th Street, 40 feet north of the north line of the alley between "N" and "O" Streets, in the City of Sacramento; thence on a line parallel to the north line of said alley, to a point on the westerly line of Lot 2 in the block "N" and "O" and 16th and 17th Streets, in said City; thence to the northwest corner of said Lot 2; thence along the south line of "N" Street, to the northeast corner of Lot 3 in the said block; thence to a point on the easterly line of said Lot 3, 40 feet north of the north line of the said alley, measured at right angles; thence easterly and parallel to the northerly line of said alley, to a point on the westerly line of 17th Street; thence southerly along the westerly line of 17th Street, to a point 63 feet south of the southerly line

of the said alley; thence westerly and parallel to the southerly line of said alley, 40 feet to a point; thence southerly and parallel to the westerly line of 17th Street, to the northerly line of "O" Street; thence westerly on the northerly line of "O" Street, to the southwest corner of Lot 7 in said block; thence northerly on the west line of said Lot 7, 110 feet to a point; thence westerly and parallel to the southerly line of said alley, to a point on the easterly line of 16th Street; thence northerly on the easterly line of 16th Street, to the point of beginning.

3. That the amount and portion of the cost of such proposed improvement proposed to be paid by the City of Sacramento from any source other than special assessments upon benefited property is nil.

4. The statute under which it is proposed to conduct proceedings for the proposed improvement is the "Improvement Act of 1911," approved April 7, 1911, and the several acts amendatory thereof or supplemental thereto; with bonds to be issued as authorized under the "Improvement Bond Act of 1915," approved June 11, 1915, and the several acts amendatory thereof or supplemental thereto, said bonds to bear interest at the rate of five (5%) per cent per annum; ~~and~~

~~BE IT FURTHER RESOLVED that the City Engineer is hereby directed to prepare for this Council a written Report upon the proposed improvement, such Report to contain all the information required by Section 3 of the "Special Assessment Investigation, Limitation and Majority Protest Act of 1931," approved June 8, 1931, and the several acts amendatory thereof or supplemental thereto.~~


IN THE CITY COUNCIL: Sacramento, California, June 27, 1941.


Adopted by the following vote:

AYES: Anderson, Arnold, Harry, Kunz, Mitchell, Monk, Truesdale, Wanzer

NOES: None

ABSENT: Bidwell

  
\_\_\_\_\_  
Mayor

  
\_\_\_\_\_  
City Clerk

RESOLUTION NO. 2456

RESOLUTION APPROVING PLANS, GRADES AND  
SPECIFICATIONS NO. 2456

BE IT RESOLVED by the City Council of the City of Sacramento that the plans presented by the City Engineer, providing for the improvement of the ALLEY BETWEEN "N" AND "O" STREETS, from the easterly line of 16th Street, to the westerly line of 17th Street,

in the City of Sacramento, be, and the same are, hereby approved and adopted;

BE IT FURTHER RESOLVED that the grades as shown on said plans be, and the same are, hereby adopted as the official grades; and


BE IT FURTHER RESOLVED that the specifications herewith submitted by the City Engineer for special types of work not included in the City of Sacramento's "Standard Specifications" be, and the same are, hereby approved and adopted.

Adopted by the Sacramento City Council on date of June 27, 1941, by the following vote:

AYES: Anderson, Arnold, Harry, Kunz, Mitchell, Monk, Truesdale, Wanzer.

NOES: None  
ABSENT: Bidwell

  
\_\_\_\_\_  
Mayor

  
\_\_\_\_\_  
City Clerk

RESOLUTION NO. 2456

RESOLUTION APPROVING MAP AND DIAGRAM NO. 2456


BE IT RESOLVED by the City Council of the City of Sacramento that the map and diagram presented by the City Engineer, showing the property to be assessed for the improvement of the ALLEY BETWEEN "N" AND "O" STREETS, from the easterly line of 16th Street, to the westerly line of 17th Street,

in the City of Sacramento, be, and the same is, hereby approved.

Adopted by the Sacramento City Council on date of June 27, 1941,  
by the following vote:

AYES: Anderson, Arnold, Harry, Kunz, Mitchell, Monk, Truesdale, Wanzer.

NOES: None  
ABSENT: Bidwell



City Clerk



Mayor

RESOLUTION NO. 2456