



March 31, 1981

Sacramento Area Council of Governments

Suite 300, 800 "H" Street
Sacramento, California 95814
(916) 441-5930

Mailing Address:
P.O. Box 808
Sacramento, California 95804

Directors

LAWRENCE MARK (Chairman)
Councilman, City of
Yuba City

ROBERT N. BLACK
(Vice Chairman)
Supervisor
Yolo County

CHARLES D. CENTER
Supervisor
Yuba County

RONALD A. HAEDICKE
Vice Mayor, City of
Marysville

WILLIAM D. KOPPER
Mayor Pro Tem, City of
Davis

LYNN ROBIE
Councilwoman, City of
Sacramento

RICHARD ROCCUCCI
Councilman, City of
Roseville

FRED V. SCHEIDEGGER
Vice Mayor, City of
Folsom

JOSEPH E. (TED) SHEEDY
Supervisor
Sacramento County

RICHARD M. WITHROW
Supervisor
Sutter County

JAMES A. BARNES
(Executive Director)

Members

- City of Lincoln
- City of Rocklin
- City of Roseville
- Sacramento County
- City of Folsom
- City of Galt
- City of Isleton
- City of Sacramento
- Sutter County
- City of Live Oak
- City of Yuba City
- Yolo County
- City of Davis
- City of Winters
- City of Woodland
- Yuba County
- City of Marysville
- City of Wheatland

1980 CENSUS

SACRAMENTO CITY COUNCIL DISTRICTS

TOTAL POPULATION

275,741

AVERAGE POPULATION

34,468

	<u>POPULATION</u>	<u>DIFFERENCE</u>
DISTRICT 1	35,289	+ 821
DISTRICT 2	29,958	- 4,510
DISTRICT 3	32,264	- 2,204
DISTRICT 4	29,833	- 4,635
DISTRICT 5	28,624	- 5,844
DISTRICT 6	36,403	+ 1,935
DISTRICT 7	29,385	- 5,083
DISTRICT 8	53,985	+19,517

FILED
By the City Clerk
Office of the City Clerk

MAR 31 1981

SOURCE:
Official 1980 Census results taken from PL 94-171.
(Reapportionment tape released 3/30/81).

March 31, 1981

1980 CENSUS (PL 94-171) FOR COUNCIL DISTRICTS

DISTRICT 1

<u>Census Tract</u>	<u>Population</u>
4P	882
11	1,113
5	3,157
6	974
10	890
7	1,320
53	905
8	1,153
9	69
21P	857
22P	2,676
70.01	2,552
70.02	8,929
71	333
69	4,304
68P	2,711
55.02	2,464
TOTAL	<u>35,289</u>
DIFFERENCE	+ 821

DISTRICT 3

<u>Census Tract</u>	<u>Population</u>
29P	569
17P	3,436
16	5,409
54.01	4,258
1	3,752
2	3,592
3	3,196
4P	1,580
14P	165
15	4,564
54.02	1,659
55.03	0
54.03	84
TOTAL	<u>32,264</u>
DIFFERENCE	- 2,204

DISTRICT 2

<u>Census Tract</u>	<u>Population</u>
68P	2,933
62.02	1,841
63	3,578
64	4,514
65	3,406
66	4,621
67	7,365
72.04	1,613
74.09	87
75	0
TOTAL	<u>29,958</u>
DIFFERENCE	- 4,510

DISTRICT 4

<u>Census Tract</u>	<u>Population</u>
4P	1,467
14P	2,346
12	2,568
21P	1,516
23	3,217
22P	1,943
24	4,539
13	3,016
33P	3,734
20	2,437
19	3,050
TOTAL	<u>29,833</u>
DIFFERENCE	- 4,635

SOURCE:

Official 1980 Census results taken from PL 94-171.
(Reapportionment tape released 3/30/81).

P = Partial

March 31, 1981

1980 CENSUS (PL 94-171) FOR COUNCIL DISTRICTS

DISTRICT 5

29P	2,434
30P	2,406
31.02P	927
17P	1,192
18	4,757
27	2,836
26	2,463
25	1,605
36	2,127
37	3,360
44.01	1,302
44.02	596
28	<u>2,619</u>
TOTAL	<u>28,624</u>

DIFFERENCE - 5,844

DISTRICT 7

33P	655
35.01	2,857
45	2,061
41	3,252
38	5,324
35.02	3,143
39	3,954
34	4,358
42.03	<u>3,781</u>
TOTAL	<u>29,385</u>

DIFFERENCE - 5,083

DISTRICT 6

<u>Census Tract</u>	<u>Population</u>
52.02	3,705
52.03	7,853
52.01	2,686
29P	1,616
30P	3,600
31.01	3,608
32.01	3,871
51	129
92	32
48	2,697
32.02	4,035
46.01	197
31.02P	1,868
47	<u>506</u>
TOTAL	<u>36,403</u>

DIFFERENCE + 1,935

DISTRICT 8

<u>Census Tract</u>	<u>Population</u>
40.01	6,779
40.02	9,546
40.03	4,737
42.01	5,352
42.02	4,562
43	5,610
96	8,440
49.01	4,266
49.02	4,688
50	<u>5</u>
TOTAL	<u>53,985</u>

DIFFERENCE +19,517

SOURCE:

Official 1980 Census results taken from PL 94-171. P = Partial
(Reapportionment tape released 3/30/81).

44-3



Sacramento City Council

CITY HALL
915 I STREET
SACRAMENTO, CALIFORNIA 95814
PHONE (916) 449-5409

March 11, 1981

Dear Friends:

You are cordially invited to participate in public hearings on the reapportionment of City Council districts. Reapportionment involves redrawing Council districts based on the 1980 census counts for the City of Sacramento to equalize population for each district. Other factors the City Charter requires considered include compactness, community and neighborhood boundaries, and communities of interest.

Community meetings will be held at the given locations on the assigned date for each community. Depending on your area of interest, you are invited to attend one or any number of these meetings. This will be the only notice you will receive on these scheduled public hearings so please note the date, time, and location of the meeting(s) of interest to you.

Sincerely,

Thomas R. Hoeber, Chair
Reapportionment Committee

March 18. Organization Meeting, City Hall 4:00-6:00 PM

The purpose of this meeting is to receive a general briefing on issues involved in reapportioning. The agenda:

1. Briefing by City Attorney on Charter and court requirements.
2. Briefing on status of population information and population data base.
3. Information from County Registrar of Voters on deadlines and problems relating to precinct lines.
4. Adoption of procedure.

This will basically be a procedural meeting and public testimony will not be permitted on specific lines or map proposals.

March 25 to April 9. Community Meetings 7:30-9:00 PM

The purpose of these meetings is to receive testimony from community organizations and individuals concerning such issues as logical community and neighborhood boundaries, ethnic and social characteristics, rough draft maps, etc. Every effort will be made to identify and notify community organizations and leaders to attend these meetings. The meetings will begin with a brief staff summary of key guideline followed by questions from the public and public testimony.

Listed below is the schedule of meeting places and areas covered (all meetings are at 7:30 PM):

<u>Date</u>	<u>Areas to be Discussed</u>	<u>Location of Meeting</u>
March 25	Central City, Old Land Park South Natomas, Northgate	City Hall, 915 I St.
March 26	Oak Park, Curtis Park	Oak Park Community Center 3415 Sacramento Blvd.
April 1	Greenhaven, Pocket, South Land Park, Hollywood Park, Airport area	John F. Kennedy H.S. 6715 Gloria Drive Cafeteria
April 2	North Sacramento, Del Paso Heights, Robla, Hagginwood Arden-Arcade, Woodlake	Robertson Community Center 3525 Norwood Avenue
April 8	East Sacramento, College Greens, Tahoe Park River Park, Campus Commons	Newman Center 5900 Newman Court
April 9	Meadowview, Woodbine, Glen Elder, Elder Creek, Tallac Village, Fruit- ridge Manor, Southgate, Colonial Heights, Valley Hi	Parkway Elem. School 4720 G Parkway Multi-Purpose Room

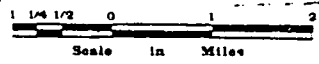
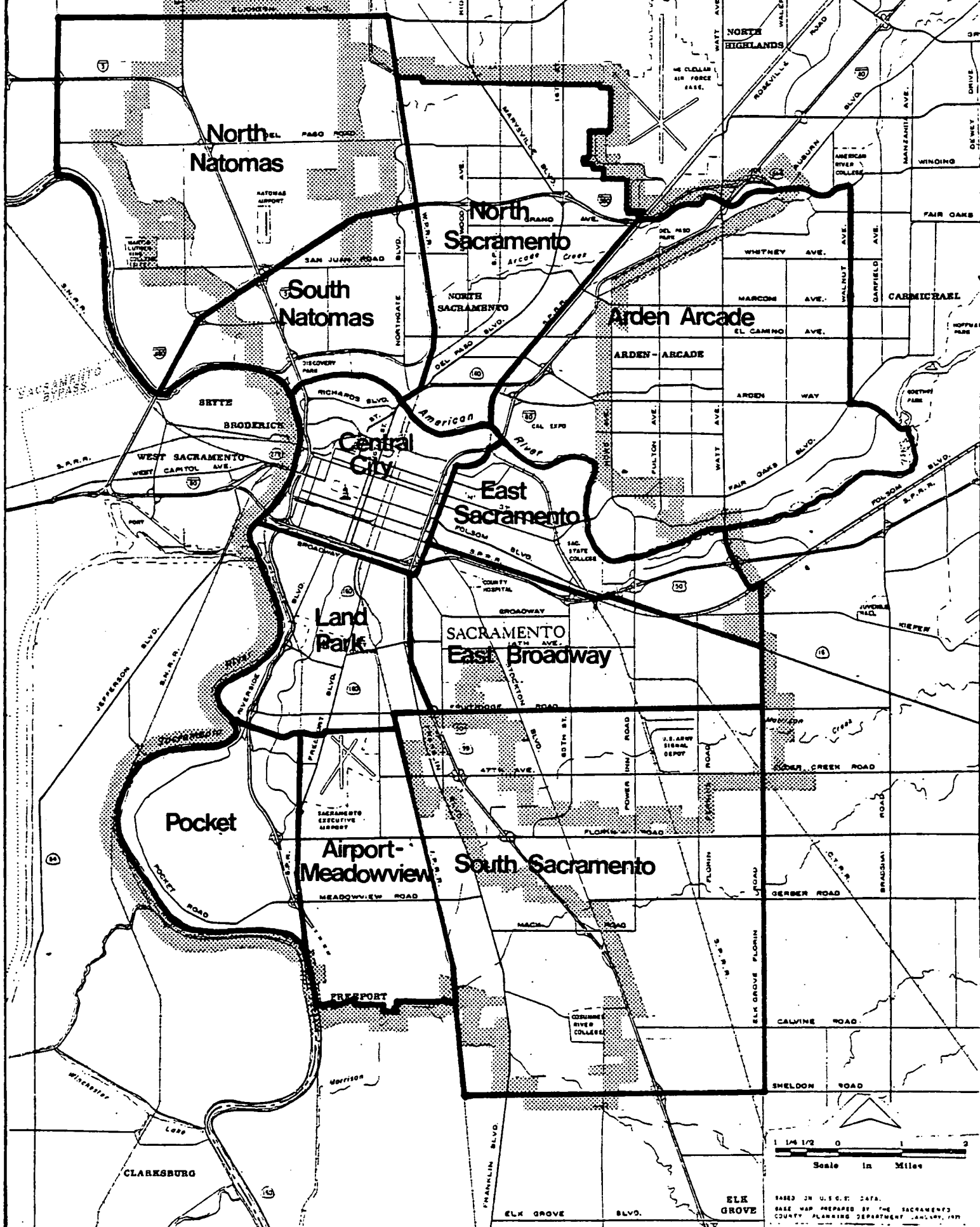
April 16. Summary Meeting, City Hall 7:30 PM

The purpose of this meeting is to summarize all information gathered in the community meetings, receive additional community-wide testimony, receive all community-drafted maps, receive up-to-date population information, and give direction to staff to draft a plan.

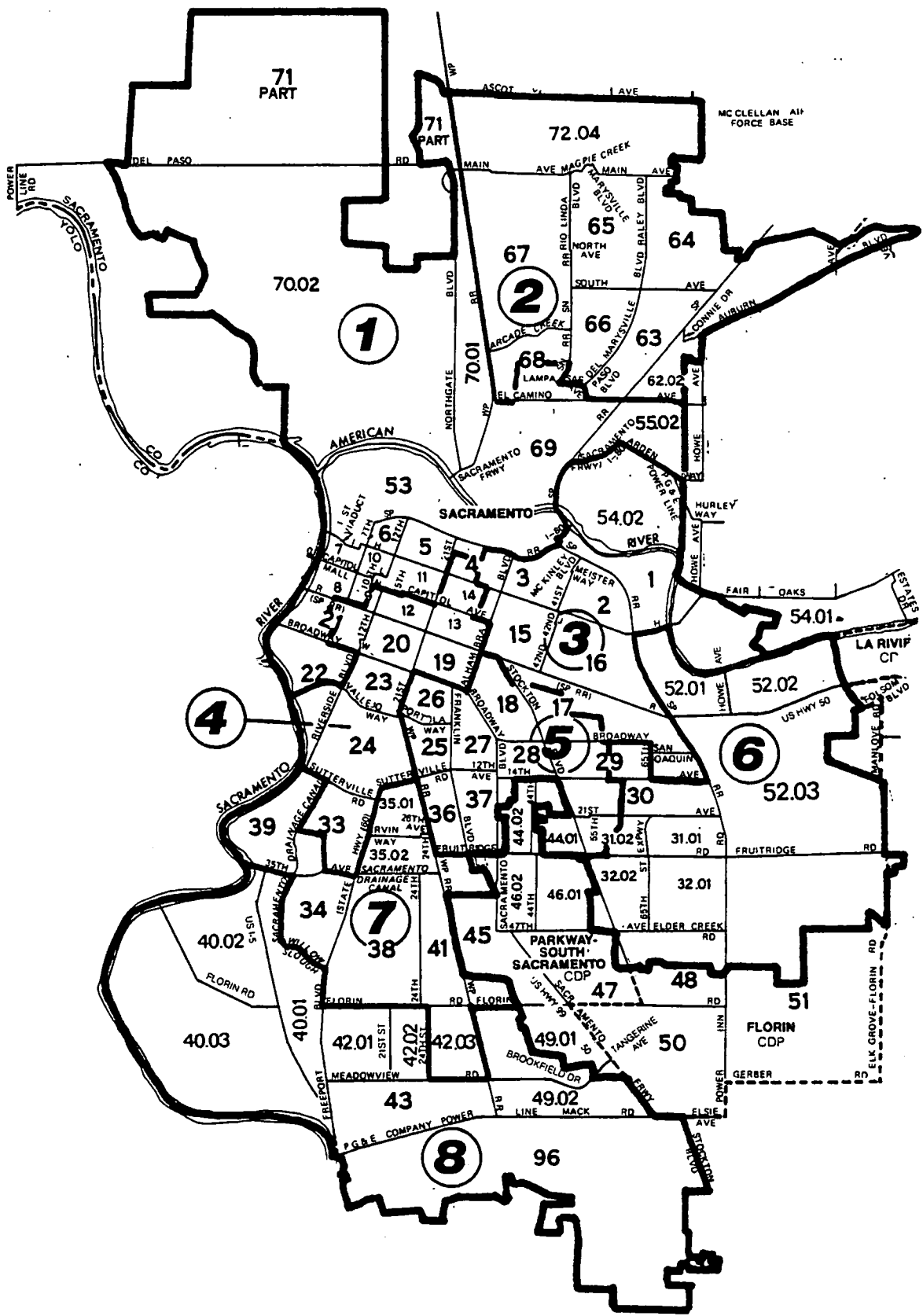
April 30. Decision Meeting, City Hall 7:30 PM

Presentation of plan(s). Testimony. Adopt plan

Sacramento City Community Areas




BASED ON U.S.G.S. DATA.
BASE MAP PREPARED BY THE SACRAMENTO
COUNTY PLANNING DEPARTMENT JANUARY, 1959



SACRAMENTO CITY COUNCIL DISTRICTS
 1980 CENSUS TRACTS



scale



13-1

RECEIVED
CITY CLERK'S OFFICE
CITY OF SACRAMENTO

D. 26-21

MAR 26 3 39 PM '81

LO MARINE -

BARNES (SACOG) IS ON AGENDA TUES NIGHT.
PLS ADD AN "A" ITEM UNDER JIM -

REPORT ON 1980 CENSUS TRACT DATA
+ COUNCIL DISTRICT BOUNDARIES -

DON FARRIMOND, SENIOR RESEARCH PLANNER

THANKS

WJS

FILED
By the City Clerk
Office of the City Clerk

MAR 31 1981