



1.8

DEPARTMENT OF
PUBLIC WORKS

CITY OF SACRAMENTO
CALIFORNIA

DEVELOPMENT SERVICES
& SPECIAL DISTRICTS
1231 I STREET, ROOM 300
SACRAMENTO, CA 95814

TECHNICAL SERVICES
DIVISION

PH 916-264-7474
FAX 916-264-7480

APPROVED

May 9, 2000

MAY 23 2000

OFFICE OF THE
CITY CLERK

City Council
Sacramento, California

Honorable Members In Session:

**SUBJECT: INITIATING ANNUAL PROCEEDINGS FOR THE NEIGHBORHOOD
LIGHTING DISTRICT NO. 96-07**

LOCATION AND COUNCIL DISTRICT:

The district includes three neighborhoods (refer to Exhibit A):

- Swanston Estates - Council District 3
- Youngs Heights - Council District 2
- Colonial Heights - Council District 5

RECOMMENDATION:

This report recommends that the City Council adopt the following:

- Resolution Directing Filing of Annual Report for FY 2000/01 for the Neighborhood Lighting District No. 96-07.
- Resolution of Intention to Order Maintenance of Improvements for FY 2000/01 for the Neighborhood Lighting District No. 96-07 and set the public hearing date for June 20, 2000.

CONTACT PERSON: Rita Goolkasian, Special Districts Analyst, 264-5236

FOR COUNCIL MEETING OF: May 23, 2000

Department of
PUBLICWORKS
CITY OF
SACRAMENTO

City Council
Neighborhood Lighting District No. 96-07
May 9, 2000

SUMMARY:

The Neighborhood Lighting District No. 96-07 was established to recover the annual costs for maintenance of streetlights and administration costs of this district. The recommended Council action will formally initiate the annual proceedings and set a public hearing for June 20, 2000. The fee increased this year by \$.62 per single-family home (with frontage of 100 feet or less), and a proportionate amount for larger parcels, based on the Consumer Price Index (CPI) not to exceed 3%.

COMMITTEE/COMMISSION ACTION:

None.

BACKGROUND INFORMATION:

On, October 22, 1996, City Council approved formation of the Neighborhood Lighting District No. 96-07 (Resolution No. 96-577) for the Swanston Estates neighborhood. Since then two other neighborhoods, Youngs Heights and Colonial Heights, have annexed to the district. This will be Colonial Heights' first assessment as lighting improvements are scheduled for completion by end of summer, 2000.

The district services include the annual energy cost and maintenance of neighborhood lights installed on wood poles, and the district administration and billing costs. The agreement included a provision to mitigate cost increases based on the CPI, San Francisco area, all items, provided that this increase does not exceed three percent (3%) in any year. The proposed assessment reflects a \$0.62 increase over the current assessment of \$20.60.

FINANCIAL CONSIDERATIONS:

The total maintenance cost for the three neighborhoods is shown below. The budget will require a levy of \$21.22 per single-family home (with frontage of 100 feet or less), and a proportionate amount for larger parcels.

NEIGHBORHOOD	TOTAL BUDGET	# PARCELS ASSESSED	COST/SINGLE FAMILY
Swanston Estates	\$15,481	710	\$21.22
Youngs Heights	\$2,995	127	\$21.22
Colonial Heights	\$16,437	751	\$21.22
Total District Budget	\$34,913	1,588	\$21.22

These costs are detailed in the Engineer's Report on file with the City Clerk.

City Council
Neighborhood Lighting District No. 96-07
May 9, 2000

ENVIRONMENTAL CONSIDERATIONS:

Under CEQA guidelines, administration and annual maintenance do not constitute a project and are therefore exempt from review.


POLICY CONSIDERATIONS:

These proceedings are being conducted in accordance with the Landscaping and Lighting Act of 1972, as set forth in Section 22500 of the California Streets and Highways Code.

ESBD PROGRAM:

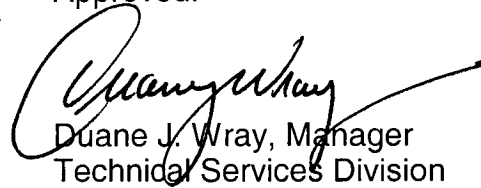
Annual maintenance and energy for the streetlights will be supplied by the Sacramento Municipal Utility District (SMUD). There are no contracts involved in this maintenance district.

Respectfully submitted,



Gary Alm, Manager
Development Services & Special Districts

Approved:



Duane J. Wray, Manager
Technical Services Division

Recommendation Approved:



ROBERT P. THOMAS
City Manager

Approved:

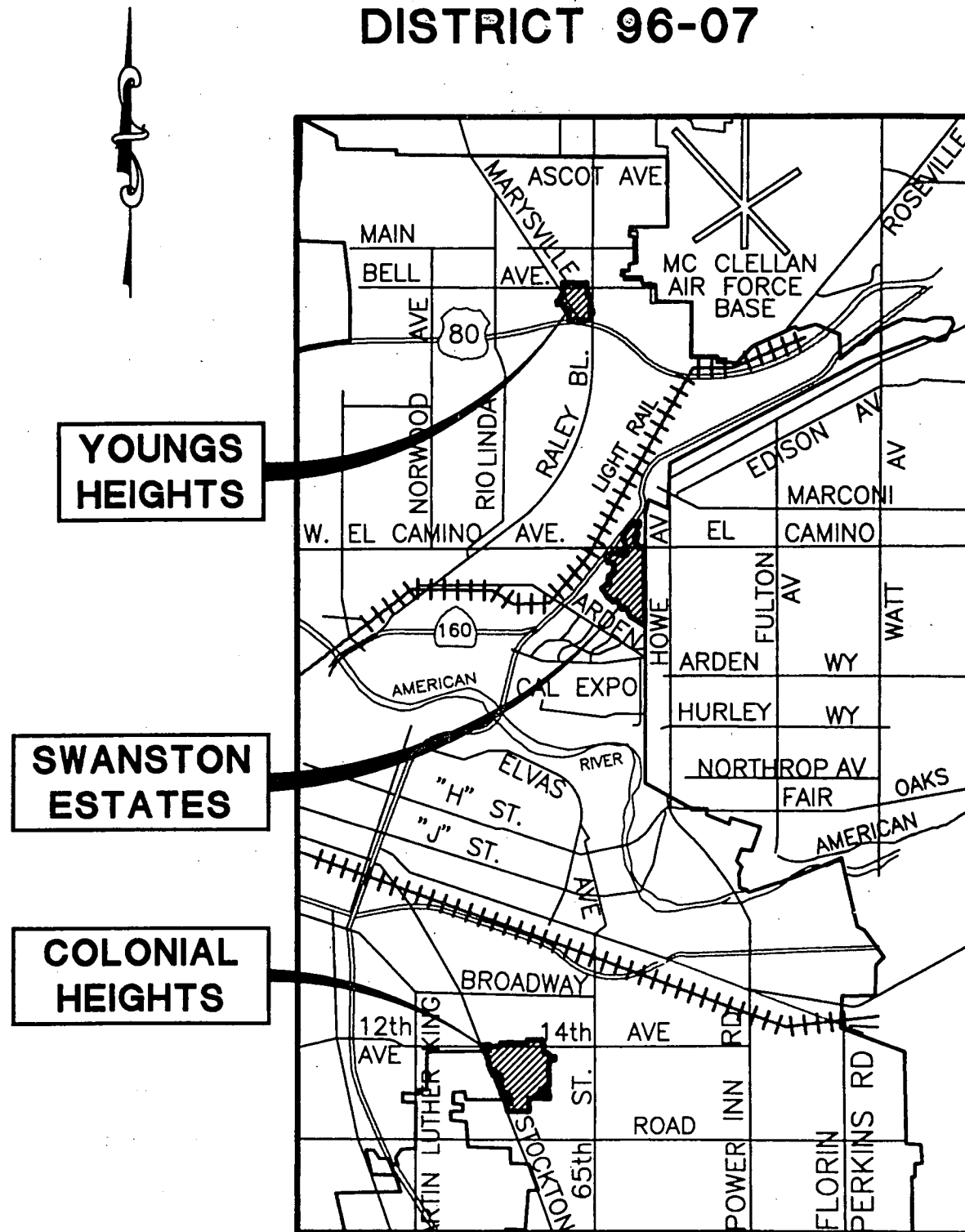


Michael Kashiwagi
Director of Public Works

RG
S:\TS Wrk Grp Docs\Spec Dists\PROJECTS\MD\NLIGHTD\00-01 NLD ROI.doc
Attachments

EXHIBIT A

NEIGHBORHOOD LIGHTING DISTRICT 96-07



RESOLUTION NO. 2000-259

ADOPTED BY THE SACRAMENTO CITY COUNCIL

ON DATE OF _____

APPROVED

MAY 23 2000

OFFICE OF THE
CITY CLERK

**RESOLUTION DIRECTING FILING OF ANNUAL
REPORT FOR NEIGHBORHOOD LIGHTING DISTRICT
NO. 96-07 FOR FY 2000/01
(Pursuant to the Landscaping and Lighting Act of 1972)**

BE IT RESOLVED BY THE COUNCIL OF THE CITY OF SACRAMENTO:

1. The Director of Public Works, the person designated by this Council as the Engineer of Work for the Neighborhood Lighting District No. 96-07, is hereby directed to file an annual report in accordance with the provisions of the Landscaping and Lighting Act of 1972.
2. This resolution is adopted pursuant to Section 22622 of the Streets and Highways Code.

MAYOR

ATTEST:

CITY CLERK

FOR CITY CLERK USE ONLY

RESOLUTION NO.: _____

DATE ADOPTED: _____

RESOLUTION NO. 2000-260

ADOPTED BY THE SACRAMENTO CITY COUNCIL

ON DATE OF _____



**RESOLUTION OF INTENTION TO ORDER MAINTENANCE OF
IMPROVEMENTS FOR NEIGHBORHOOD LIGHTING DISTRICT
NO. 96-07 FOR FY 2000/01
(Pursuant to the Landscaping and Lighting Act of 1972)**

THE CITY COUNCIL OF THE CITY OF SACRAMENTO RESOLVES:

1. The City Council intends to levy and collect assessments within the Neighborhood Lighting District No. 96-07 during fiscal year 2000/01. The area of land to be assessed is located in the City of Sacramento, Sacramento County.
2. The maintenance of improvements to be made in this assessment district are generally described as follows:

The improvements consist of operation and maintenance of neighborhood street lights on wood poles fed by overhead electrical lines, and the engineering, administrative and miscellaneous costs related to the district.
3. In accordance with this Council's resolution directing the filing of an annual report, the Engineer of Work has filed with the City Clerk the report required by the Landscaping and Lighting Act of 1972. All interested persons are referred to that report for a full and detailed description of the improvements, the boundaries of the assessment district, and the proposed assessments upon assessable lots and parcels of land within the assessment district.
4. At the hour of 2:00 p.m., on Tuesday, June 20, 2000, the City Council will conduct a public hearing on the questions of the levy of the proposed annual assessment. The hearing will be held at the meeting place of the City Council located in City Hall, 915 I Street, 2nd Floor, Sacramento, California.

FOR CITY CLERK USE ONLY

RESOLUTION NO.: _____

DATE ADOPTED: _____

5. The City Clerk is authorized and directed to give the notice of hearing required by the Landscaping and Lighting Act of 1972.

MAYOR

ATTEST:

CITY CLERK

FOR CITY CLERK USE ONLY

RESOLUTION NO.: _____

DATE ADOPTED: _____

CITY CLERK'S COPY

ENGINEER'S REPORT
FY2000/01
NEIGHBORHOOD LIGHTING DISTRICT NO. 96-07

(Pursuant to the Landscaping and Lighting Act of 1972)

The undersigned respectfully submits the enclosed report as directed by the City Council.

Dated: 5/23/00

Michael Kashiwagi, Director of Public Works
City of Sacramento, Engineer of Work

By: _____

I HEREBY CERTIFY that the enclosed Engineer's Report, together with Assessment and Assessment Diagram, thereto attached, was filed with me on the 23rd day of May, 2000.

Valerie A. Burrowes, City Clerk
City of Sacramento, Sacramento County,
California

By: Valerie A. Burrowes

I HEREBY CERTIFY that the enclosed Engineer's Report, together with Assessment and Assessment Diagram, thereto attached, was approved and confirmed by the City Council of the City of Sacramento, California, on the 20th day of June, 2000.

Valerie A. Burrowes, City Clerk
City of Sacramento, Sacramento County,
California

By: Valerie A. Burrowes

I HEREBY CERTIFY that the enclosed Engineer's Report, together with Assessment and Assessment Diagram, thereto attached, was filed with the County Auditor of the County of Sacramento on the _____ day of _____, 2000.

Valerie A. Burrowes, City Clerk
City of Sacramento, Sacramento County,
California

By: Valerie A. Burrowes

CITY CLERK'S COPY

**CITY OF SACRAMENTO
SACRAMENTO COUNTY, CALIFORNIA**

**ENGINEER'S REPORT
FOR THE**

**CITY OF SACRAMENTO
NEIGHBORHOOD LIGHTING DISTRICT NO. 96-07**

**AND THE
LEVY OF THE ANNUAL ASSESSMENT**

FOR 2000/01

**As Accepted by The
City of Sacramento**

June 2000

EXHIBIT 'A'

NEIGHBORHOOD LIGHTING DISTRICT 96-07

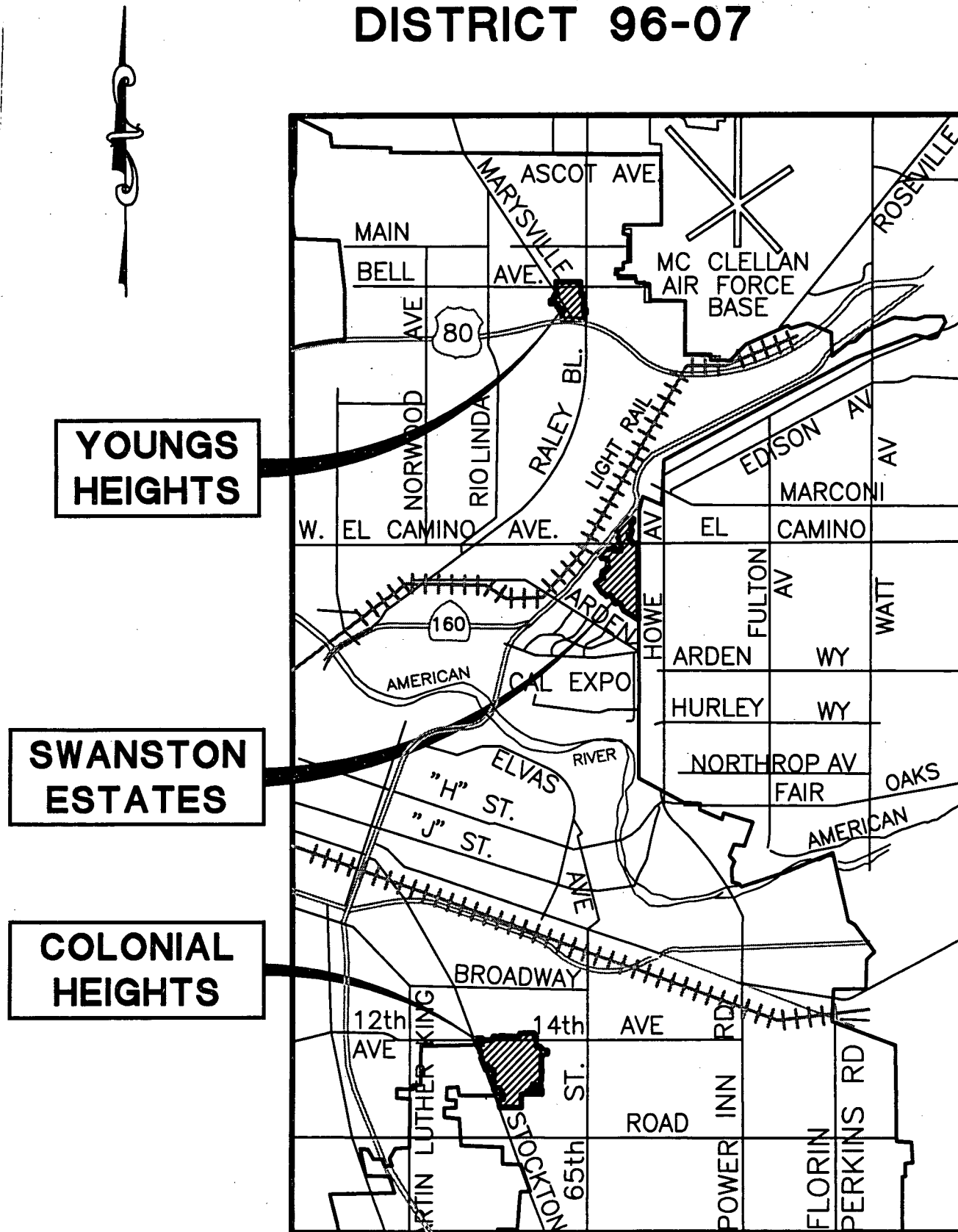


EXHIBIT B

NEIGHBORHOOD LIGHTING DISTRICT NO. 96-07

COST ESTIMATE
FY 2000/01

	SWANSTON ESTATES	YOUNGS HEIGHTS	COLONIAL HEIGHTS
<u>Maintenance</u>			
Utilities	\$12,390	\$900	\$13,917
Architecture & Engineering Admin.	140	190	0
Special Districts Administration	1,500	1,180	1,200
Finance Administration & Billing	1,255	360	1,315
Contingency	100	100	5
Subtotal:	\$15,385	\$2,730	\$16,437
Surplus/(Deficit):	\$96	\$265	\$ 0
TOTAL ASSESSED TO PROPERTY OWNERS:	\$15,481	\$2,995	\$16,437

EXHIBIT C
ASSESSMENT ROLL FOR FY 2000/01
NEIGHBORHOOD LIGHTING DISTRICT No. 96-07

Assmt No.	Neighborhood Name	Assessor's Parcel No.	Amount	Assmt No.	Neighborhood Name	Assessor's Parcel No.	Amount
1	Swanston Estates	26602830080000	\$21.22	51	Swanston Estates	27700540090000	\$21.22
2	Swanston Estates	26602830090000	\$21.22	52	Swanston Estates	27700540100000	\$21.22
3	Swanston Estates	26602830100000	\$21.22	53	Swanston Estates	27700540110000	\$21.22
4	Swanston Estates	26602830110000	\$21.22	54	Swanston Estates	27700550010000	\$0.00
5	Swanston Estates	26603230070000	\$21.22	55	Swanston Estates	27700560040000	\$21.22
6	Swanston Estates	26603230080000	\$21.22	56	Swanston Estates	27700560070000	\$22.92
7	Swanston Estates	26603230090000	\$21.22	57	Swanston Estates	27700560080000	\$21.22
8	Swanston Estates	26603230140000	\$0.00	58	Swanston Estates	27700560090000	\$21.22
9	Swanston Estates	26603230160000	\$21.63	59	Swanston Estates	27700560140000	\$21.22
10	Swanston Estates	26603310090000	\$21.22	60	Swanston Estates	27700610200000	\$26.10
11	Swanston Estates	26603310100000	\$21.22	61	Swanston Estates	27700620010000	\$27.19
12	Swanston Estates	26603310110000	\$21.22	62	Swanston Estates	27700620020000	\$23.76
13	Swanston Estates	26603310120000	\$21.22	63	Swanston Estates	27700620030000	\$23.34
14	Swanston Estates	26603310130000	\$21.22	64	Swanston Estates	27700620040000	\$35.00
15	Swanston Estates	26603310140000	\$21.22	65	Swanston Estates	27700620050000	\$51.13
16	Swanston Estates	26603310150000	\$21.22	66	Swanston Estates	27700620060000	\$23.34
17	Swanston Estates	26603310160000	\$21.22	67	Swanston Estates	27700620070000	\$23.76
18	Swanston Estates	26603310170000	\$21.22	68	Swanston Estates	27700630040000	\$21.22
19	Swanston Estates	26603310180000	\$21.22	69	Swanston Estates	27700630070000	\$22.28
20	Swanston Estates	26603310260000	\$0.00	70	Swanston Estates	27700630080000	\$21.22
21	Swanston Estates	26603310270000	\$21.22	71	Swanston Estates	27700630090000	\$21.22
22	Swanston Estates	26603310280000	\$21.22	72	Swanston Estates	27700630100000	\$21.22
23	Swanston Estates	26603310290000	\$21.22	73	Swanston Estates	27700630110000	\$21.22
24	Swanston Estates	26603310300000	\$21.22	74	Swanston Estates	27700630140000	\$21.22
25	Swanston Estates	26603310320000	\$90.17	75	Swanston Estates	27700630150000	\$21.22
26	Swanston Estates	22603730020000	\$21.22	76	Swanston Estates	27700630160000	\$21.22
27	Swanston Estates	22603730060000	\$21.22	77	Swanston Estates	27700630180000	\$21.22
28	Swanston Estates	22603730170000	\$33.94	78	Swanston Estates	27700630190000	\$21.22
29	Swanston Estates	22603730210000	\$40.30	79	Swanston Estates	27700630200000	\$21.22
30	Swanston Estates	22603730230000	\$60.46	80	Swanston Estates	27700630210000	\$25.46
31	Swanston Estates	26603810100000	\$43.16	81	Swanston Estates	27700630300000	\$0.00
32	Swanston Estates	26603810110000	\$25.46	82	Swanston Estates	27700630310000	\$21.22
33	Swanston Estates	26603810140000	\$21.22	83	Swanston Estates	27700630320000	\$21.22
34	Swanston Estates	26603810170000	\$21.22	84	Swanston Estates	27700630380000	\$0.00
35	Swanston Estates	26603810180000	\$25.46	85	Swanston Estates	27700630390000	\$21.22
36	Swanston Estates	26603810190000	\$21.22	86	Swanston Estates	27700630400000	\$21.22
37	Swanston Estates	26603810200000	\$0.00	87	Swanston Estates	27700630420000	\$0.00
38	Swanston Estates	26603810210000	\$21.22	88	Swanston Estates	27700630430000	\$56.86
39	Swanston Estates	26603810220000	\$21.22	89	Swanston Estates	27700630450000	\$33.94
40	Swanston Estates	26603810230000	\$22.50	90	Swanston Estates	27700630460000	\$61.94
41	Swanston Estates	26603810240000	\$21.22	91	Swanston Estates	27700630470000	\$41.36
42	Swanston Estates	26603810260000	\$21.22	92	Swanston Estates	27700640030000	\$21.22
43	Swanston Estates	26603810270000	\$21.22	93	Swanston Estates	27700640040000	\$39.24
44	Swanston Estates	26603810280000	\$21.22	94	Swanston Estates	27700640050000	\$21.22
45	Swanston Estates	27700540030000	\$21.22	95	Swanston Estates	27700640060000	\$21.22
46	Swanston Estates	27700540040000	\$21.22	96	Swanston Estates	27700640070000	\$21.22
47	Swanston Estates	27700540050000	\$21.22	97	Swanston Estates	27700640080000	\$21.22
48	Swanston Estates	27700540060000	\$21.22	98	Swanston Estates	27700640090000	\$21.22
49	Swanston Estates	27700540070000	\$21.22	99	Swanston Estates	27700640100000	\$21.22
50	Swanston Estates	27700540080000	\$21.22	100	Swanston Estates	27700640110000	\$21.22

EXHIBIT C
ASSESSMENT ROLL FOR FY 2000/01
NEIGHBORHOOD LIGHTING DISTRICT No. 96-07

Assmt No.	Neighborhood Name	Assessor's Parcel No.	Amount	Assmt No.	Neighborhood Name	Assessor's Parcel No.	Amount
101	Swanston Estates	27700640120000	\$21.22	151	Swanston Estates	27701210310000	\$21.22
102	Swanston Estates	27700640130000	\$21.22	152	Swanston Estates	27701210330000	\$31.19
103	Swanston Estates	27700640150000	\$21.22	153	Swanston Estates	27701210340000	\$21.22
104	Swanston Estates	27700640160000	\$21.22	154	Swanston Estates	27701210370000	\$21.22
105	Swanston Estates	27700640170000	\$21.22	155	Swanston Estates	27701210380000	\$21.22
106	Swanston Estates	27700640180000	\$21.22	156	Swanston Estates	27701210390000	\$0.00
107	Swanston Estates	27700640190000	\$21.22	157	Swanston Estates	27701210400000	\$21.22
108	Swanston Estates	27700640200000	\$21.22	158	Swanston Estates	27701210410000	\$21.22
109	Swanston Estates	27700640210000	\$21.22	159	Swanston Estates	27701210420000	\$21.22
110	Swanston Estates	27700640220000	\$0.00	160	Swanston Estates	27701210430000	\$21.22
111	Swanston Estates	27700640230000	\$21.22	161	Swanston Estates	27701210440000	\$21.22
112	Swanston Estates	27700640240000	\$21.22	162	Swanston Estates	27701210450000	\$21.22
113	Swanston Estates	27700640250000	\$21.22	163	Swanston Estates	27701210460000	\$21.22
114	Swanston Estates	27700640260000	\$21.22	164	Swanston Estates	27701210470000	\$21.22
115	Swanston Estates	27700640270000	\$21.22	165	Swanston Estates	27701210480000	\$21.22
116	Swanston Estates	27700640280000	\$21.22	166	Swanston Estates	27701210520000	\$0.00
117	Swanston Estates	27700640290000	\$21.22	167	Swanston Estates	27701210540000	\$21.22
118	Swanston Estates	27700640300000	\$21.22	168	Swanston Estates	27701210610000	\$21.22
119	Swanston Estates	27700640310000	\$21.22	169	Swanston Estates	27701210620000	\$50.91
120	Swanston Estates	27700640320000	\$21.22	170	Swanston Estates	27701210640000	\$0.00
121	Swanston Estates	27700640330000	\$27.16	171	Swanston Estates	27701210670000	\$21.22
122	Swanston Estates	27700640360000	\$21.22	172	Swanston Estates	27701210680000	\$0.00
123	Swanston Estates	27701140010000	\$0.00	173	Swanston Estates	27701210690000	\$0.00
124	Swanston Estates	27701210020000	\$21.22	174	Swanston Estates	27701210700000	\$21.22
125	Swanston Estates	27701210030000	\$21.22	175	Swanston Estates	27701220010000	\$21.22
126	Swanston Estates	27701210040000	\$21.22	176	Swanston Estates	27701220020000	\$21.22
127	Swanston Estates	27701210050000	\$21.22	177	Swanston Estates	27701220030000	\$21.22
128	Swanston Estates	27701210060000	\$21.22	178	Swanston Estates	27701220040000	\$21.22
129	Swanston Estates	27701210070000	\$0.00	179	Swanston Estates	27701220050000	\$21.22
130	Swanston Estates	27701210080000	\$21.22	180	Swanston Estates	27701220060000	\$21.22
131	Swanston Estates	27701210090000	\$21.22	181	Swanston Estates	27701220070000	\$21.22
132	Swanston Estates	27701210100000	\$21.22	182	Swanston Estates	27701220080000	\$21.22
133	Swanston Estates	27701210110000	\$21.22	183	Swanston Estates	27701220090000	\$21.22
134	Swanston Estates	27701210130000	\$21.22	184	Swanston Estates	27701220100000	\$21.22
135	Swanston Estates	27701210140000	\$21.22	185	Swanston Estates	27701230010000	\$21.22
136	Swanston Estates	27701210150000	\$21.22	186	Swanston Estates	27701230020000	\$21.22
137	Swanston Estates	27701210160000	\$21.22	187	Swanston Estates	27701230030000	\$21.22
138	Swanston Estates	27701210170000	\$21.22	188	Swanston Estates	27701230040000	\$21.22
139	Swanston Estates	27701210180000	\$21.22	189	Swanston Estates	27701230050000	\$21.22
140	Swanston Estates	27701210190000	\$21.22	190	Swanston Estates	27701230060000	\$21.22
141	Swanston Estates	27701210200000	\$21.22	191	Swanston Estates	27701230070000	\$21.22
142	Swanston Estates	27701210210000	\$21.22	192	Swanston Estates	27701230080000	\$21.22
143	Swanston Estates	27701210220000	\$21.22	193	Swanston Estates	27701230090000	\$21.22
144	Swanston Estates	27701210230000	\$0.00	194	Swanston Estates	27701230100000	\$21.22
145	Swanston Estates	27701210240000	\$21.22	195	Swanston Estates	27701710060000	\$21.22
146	Swanston Estates	27701210250000	\$0.00	196	Swanston Estates	27701710070000	\$21.22
147	Swanston Estates	27701210260000	\$21.22	197	Swanston Estates	27701710080000	\$21.22
148	Swanston Estates	27701210270000	\$21.22	198	Swanston Estates	27701710090000	\$21.22
149	Swanston Estates	27701210290000	\$21.22	199	Swanston Estates	27701710100000	\$21.22
150	Swanston Estates	27701210300000	\$21.22	200	Swanston Estates	27701710110000	\$21.22

EXHIBIT C
ASSESSMENT ROLL FOR FY 2000/01
NEIGHBORHOOD LIGHTING DISTRICT No. 96-07

Assmt No.	Neighborhood Name	Assessor's Parcel No.	Amount	Assmt No.	Neighborhood Name	Assessor's Parcel No.	Amount
201	Swanston Estates	27701710120000	\$21.22	251	Swanston Estates	27701770040000	\$21.22
202	Swanston Estates	27701710130000	\$0.00	252	Swanston Estates	27701770050000	\$21.22
203	Swanston Estates	27701710140000	\$21.22	253	Swanston Estates	27701770060000	\$21.22
204	Swanston Estates	27701710150000	\$21.22	254	Swanston Estates	27701770070000	\$21.22
205	Swanston Estates	27701710160000	\$0.00	255	Swanston Estates	27701770080000	\$21.22
206	Swanston Estates	27701720020000	\$21.22	256	Swanston Estates	27701770090000	\$21.22
207	Swanston Estates	27701720030000	\$21.22	257	Swanston Estates	27701770100000	\$21.22
208	Swanston Estates	27701720040000	\$0.00	258	Swanston Estates	27701770110000	\$21.22
209	Swanston Estates	27701720050000	\$21.22	259	Swanston Estates	27701770120000	\$21.22
210	Swanston Estates	27701720060000	\$21.22	260	Swanston Estates	27701770130000	\$21.22
211	Swanston Estates	27701720070000	\$21.22	261	Swanston Estates	27701770140000	\$21.22
212	Swanston Estates	27701720080000	\$21.22	262	Swanston Estates	27701810010000	\$21.22
213	Swanston Estates	27701720090000	\$21.22	263	Swanston Estates	27701810020000	\$21.22
214	Swanston Estates	27701730010000	\$21.22	264	Swanston Estates	27701810030000	\$21.22
215	Swanston Estates	27701730020000	\$21.22	265	Swanston Estates	27701810040000	\$21.22
216	Swanston Estates	27701730030000	\$21.22	266	Swanston Estates	27701810050000	\$21.22
217	Swanston Estates	27701730040000	\$21.22	267	Swanston Estates	27701810060000	\$21.22
218	Swanston Estates	27701740010000	\$21.22	268	Swanston Estates	27701810070000	\$21.22
219	Swanston Estates	27701740020000	\$21.22	269	Swanston Estates	27701810080000	\$21.22
220	Swanston Estates	27701740030000	\$21.22	270	Swanston Estates	27701810090000	\$21.22
221	Swanston Estates	27701740040000	\$21.22	271	Swanston Estates	27701810100000	\$21.22
222	Swanston Estates	27701740050000	\$0.00	272	Swanston Estates	27701810110000	\$21.22
223	Swanston Estates	27701740060000	\$21.22	273	Swanston Estates	27701810120000	\$21.22
224	Swanston Estates	27701740070000	\$21.22	274	Swanston Estates	27701810130000	\$21.22
225	Swanston Estates	27701740080000	\$21.22	275	Swanston Estates	27701810140000	\$21.22
226	Swanston Estates	27701740090000	\$21.22	276	Swanston Estates	27701810150000	\$21.22
227	Swanston Estates	27701740100000	\$21.22	277	Swanston Estates	27701810160000	\$21.22
228	Swanston Estates	27701750010000	\$21.22	278	Swanston Estates	27701810170000	\$21.22
229	Swanston Estates	27701750020000	\$21.22	279	Swanston Estates	27701810180000	\$21.22
230	Swanston Estates	27701750030000	\$21.22	280	Swanston Estates	27701810190000	\$21.22
231	Swanston Estates	27701750040000	\$21.22	281	Swanston Estates	27701810200000	\$21.22
232	Swanston Estates	27701750050000	\$21.22	282	Swanston Estates	27701810210000	\$21.22
233	Swanston Estates	27701750060000	\$21.22	283	Swanston Estates	27701810220000	\$21.22
234	Swanston Estates	27701750070000	\$21.22	284	Swanston Estates	27701820010000	\$21.22
235	Swanston Estates	27701750080000	\$21.22	285	Swanston Estates	27701820020000	\$21.22
236	Swanston Estates	27701760010000	\$21.22	286	Swanston Estates	27701820030000	\$21.22
237	Swanston Estates	27701760020000	\$21.22	287	Swanston Estates	27701820040000	\$21.22
238	Swanston Estates	27701760030000	\$21.22	288	Swanston Estates	27701820050000	\$21.22
239	Swanston Estates	27701760040000	\$21.22	289	Swanston Estates	27701820060000	\$21.22
240	Swanston Estates	27701760050000	\$21.22	290	Swanston Estates	27701820070000	\$21.22
241	Swanston Estates	27701760060000	\$21.22	291	Swanston Estates	27701820080000	\$21.22
242	Swanston Estates	27701760070000	\$21.22	292	Swanston Estates	27701820090000	\$21.22
243	Swanston Estates	27701760080000	\$21.22	293	Swanston Estates	27701820100000	\$21.22
244	Swanston Estates	27701760090000	\$21.22	294	Swanston Estates	27701820110000	\$21.22
245	Swanston Estates	27701760100000	\$21.22	295	Swanston Estates	27701820120000	\$21.22
246	Swanston Estates	27701760110000	\$21.22	296	Swanston Estates	27701820130000	\$21.22
247	Swanston Estates	27701760120000	\$21.22	297	Swanston Estates	27701820140000	\$21.22
248	Swanston Estates	27701770010000	\$21.22	298	Swanston Estates	27701820150000	\$21.22
249	Swanston Estates	27701770020000	\$21.22	299	Swanston Estates	27701820160000	\$21.22
250	Swanston Estates	27701770030000	\$21.22	300	Swanston Estates	27701820170000	\$21.22

EXHIBIT C
ASSESSMENT ROLL FOR FY 2000/01
NEIGHBORHOOD LIGHTING DISTRICT No. 96-07

Assmt No.	Neighborhood Name	Assessor's Parcel No.	Amount	Assmt No.	Neighborhood Name	Assessor's Parcel No.	Amount
301	Swanston Estates	27701820180000	\$21.22	351	Swanston Estates	27701840190000	\$21.22
302	Swanston Estates	27701820190000	\$21.22	352	Swanston Estates	27701840200000	\$21.22
303	Swanston Estates	27701820200000	\$21.22	353	Swanston Estates	27701840210000	\$21.22
304	Swanston Estates	27701820210000	\$21.22	354	Swanston Estates	27701840220000	\$21.22
305	Swanston Estates	27701820220000	\$21.22	355	Swanston Estates	27701840230000	\$21.22
306	Swanston Estates	27701830010000	\$21.22	356	Swanston Estates	27701910010000	\$21.22
307	Swanston Estates	27701830020000	\$21.22	357	Swanston Estates	27701910020000	\$21.22
308	Swanston Estates	27701830030000	\$21.22	358	Swanston Estates	27701910030000	\$21.22
309	Swanston Estates	27701830040000	\$21.22	359	Swanston Estates	27701910040000	\$21.22
310	Swanston Estates	27701830050000	\$21.22	360	Swanston Estates	27701910050000	\$21.22
311	Swanston Estates	27701830060000	\$21.22	361	Swanston Estates	27701910060000	\$21.22
312	Swanston Estates	27701830070000	\$21.22	362	Swanston Estates	27701910070000	\$21.22
313	Swanston Estates	27701830080000	\$21.22	363	Swanston Estates	27701910080000	\$21.22
314	Swanston Estates	27701830090000	\$21.22	364	Swanston Estates	27701910090000	\$21.22
315	Swanston Estates	27701830100000	\$21.22	365	Swanston Estates	27701910100000	\$21.22
316	Swanston Estates	27701830110000	\$21.22	366	Swanston Estates	27701910110000	\$21.22
317	Swanston Estates	27701830120000	\$21.22	367	Swanston Estates	27701910120000	\$21.22
318	Swanston Estates	27701830130000	\$21.22	368	Swanston Estates	27701910130000	\$21.22
319	Swanston Estates	27701830140000	\$21.22	369	Swanston Estates	27701910140000	\$21.22
320	Swanston Estates	27701830150000	\$21.22	370	Swanston Estates	27701910150000	\$21.22
321	Swanston Estates	27701830160000	\$21.22	371	Swanston Estates	27701910160000	\$21.22
322	Swanston Estates	27701830170000	\$21.22	372	Swanston Estates	27701910170000	\$21.22
323	Swanston Estates	27701830180000	\$21.22	373	Swanston Estates	27701910180000	\$21.22
324	Swanston Estates	27701830190000	\$21.22	374	Swanston Estates	27701920010000	\$21.22
325	Swanston Estates	27701830200000	\$21.22	375	Swanston Estates	27701920020000	\$21.22
326	Swanston Estates	27701830210000	\$21.22	376	Swanston Estates	27701920030000	\$21.22
327	Swanston Estates	27701830220000	\$21.22	377	Swanston Estates	27701920040000	\$21.22
328	Swanston Estates	27701830230000	\$21.22	378	Swanston Estates	27701920050000	\$21.22
329	Swanston Estates	27701830240000	\$21.22	379	Swanston Estates	27701920060000	\$21.22
330	Swanston Estates	27701830250000	\$21.22	380	Swanston Estates	27701920070000	\$21.22
331	Swanston Estates	27701830260000	\$21.22	381	Swanston Estates	27701920080000	\$21.22
332	Swanston Estates	27701830270000	\$21.22	382	Swanston Estates	27701930010000	\$21.22
333	Swanston Estates	27701840010000	\$21.22	383	Swanston Estates	27701930020000	\$21.22
334	Swanston Estates	27701840020000	\$21.22	384	Swanston Estates	27701930030000	\$21.22
335	Swanston Estates	27701840030000	\$21.22	385	Swanston Estates	27701930040000	\$21.22
336	Swanston Estates	27701840040000	\$21.22	386	Swanston Estates	27701930050000	\$21.22
337	Swanston Estates	27701840050000	\$21.22	387	Swanston Estates	27701930060000	\$21.22
338	Swanston Estates	27701840060000	\$21.22	388	Swanston Estates	27701930070000	\$21.22
339	Swanston Estates	27701840070000	\$21.22	389	Swanston Estates	27701930080000	\$21.22
340	Swanston Estates	27701840080000	\$21.22	390	Swanston Estates	27701930090000	\$21.22
341	Swanston Estates	27701840090000	\$21.22	391	Swanston Estates	27701930100000	\$21.22
342	Swanston Estates	27701840100000	\$21.22	392	Swanston Estates	27701930110000	\$21.22
343	Swanston Estates	27701840110000	\$21.22	393	Swanston Estates	27701930120000	\$21.22
344	Swanston Estates	27701840120000	\$21.22	394	Swanston Estates	27701930130000	\$21.22
345	Swanston Estates	27701840130000	\$21.22	395	Swanston Estates	27701930140000	\$21.22
346	Swanston Estates	27701840140000	\$21.22	396	Swanston Estates	27701930150000	\$21.22
347	Swanston Estates	27701840150000	\$21.22	397	Swanston Estates	27701930160000	\$21.22
348	Swanston Estates	27701840160000	\$21.22	398	Swanston Estates	27701930170000	\$21.22
349	Swanston Estates	27701840170000	\$21.22	399	Swanston Estates	27701930180000	\$21.22
350	Swanston Estates	27701840180000	\$21.22	400	Swanston Estates	27701930190000	\$21.22

EXHIBIT C
ASSESSMENT ROLL FOR FY 2000/01
NEIGHBORHOOD LIGHTING DISTRICT No. 96-07

Assmt No.	Neighborhood Name	Assessor's Parcel No.	Amount	Assmt No.	Neighborhood Name	Assessor's Parcel No.	Amount
401	Swanston Estates	2770193020000	\$21.22	451	Swanston Estates	2770196005000	\$21.22
402	Swanston Estates	2770194001000	\$21.22	452	Swanston Estates	2770196006000	\$21.22
403	Swanston Estates	2770194002000	\$21.22	453	Swanston Estates	2770196007000	\$21.22
404	Swanston Estates	2770194003000	\$21.22	454	Swanston Estates	2770196008000	\$21.22
405	Swanston Estates	2770194004000	\$21.22	455	Swanston Estates	2770196009000	\$21.22
406	Swanston Estates	2770194005000	\$21.22	456	Swanston Estates	2770196010000	\$21.22
407	Swanston Estates	2770194006000	\$21.22	457	Swanston Estates	2770196011000	\$21.22
408	Swanston Estates	2770194007000	\$21.22	458	Swanston Estates	2770196012000	\$21.22
409	Swanston Estates	2770194008000	\$21.22	459	Swanston Estates	2770196013000	\$21.22
410	Swanston Estates	2770194009000	\$21.22	460	Swanston Estates	2770201001000	\$21.22
411	Swanston Estates	2770194010000	\$21.22	461	Swanston Estates	2770201002000	\$21.22
412	Swanston Estates	2770194011000	\$21.22	462	Swanston Estates	2770201003000	\$21.22
413	Swanston Estates	2770194012000	\$21.22	463	Swanston Estates	2770201004000	\$21.22
414	Swanston Estates	2770194013000	\$21.22	464	Swanston Estates	2770201005000	\$21.22
415	Swanston Estates	2770194014000	\$21.22	465	Swanston Estates	2770201006000	\$21.22
416	Swanston Estates	2770194015000	\$21.22	466	Swanston Estates	2770201007000	\$21.22
417	Swanston Estates	2770194016000	\$21.22	467	Swanston Estates	2770201008000	\$21.22
418	Swanston Estates	2770194017000	\$21.22	468	Swanston Estates	2770201009000	\$21.22
419	Swanston Estates	2770194018000	\$21.22	469	Swanston Estates	2770201010000	\$21.22
420	Swanston Estates	2770194019000	\$21.22	470	Swanston Estates	2770201011000	\$21.22
421	Swanston Estates	2770194020000	\$21.22	471	Swanston Estates	2770202001000	\$21.22
422	Swanston Estates	2770194021000	\$21.22	472	Swanston Estates	2770202002000	\$21.22
423	Swanston Estates	2770194022000	\$21.22	473	Swanston Estates	2770202003000	\$21.22
424	Swanston Estates	2770194023000	\$21.22	474	Swanston Estates	2770202004000	\$21.22
425	Swanston Estates	2770194024000	\$21.22	475	Swanston Estates	2770202005000	\$21.22
426	Swanston Estates	2770194025000	\$21.22	476	Swanston Estates	2770202006000	\$21.22
427	Swanston Estates	2770194026000	\$21.22	477	Swanston Estates	2770202007000	\$21.22
428	Swanston Estates	2770194027000	\$21.22	478	Swanston Estates	2770202008000	\$21.22
429	Swanston Estates	2770194028000	\$21.22	479	Swanston Estates	2770202009000	\$21.22
430	Swanston Estates	2770194029000	\$21.22	480	Swanston Estates	2770202010000	\$21.22
431	Swanston Estates	2770195001000	\$21.22	481	Swanston Estates	2770202011000	\$21.22
432	Swanston Estates	2770195002000	\$21.22	482	Swanston Estates	2770202012000	\$21.22
433	Swanston Estates	2770195003000	\$21.22	483	Swanston Estates	2770202013000	\$21.22
434	Swanston Estates	2770195004000	\$21.22	484	Swanston Estates	2770202014000	\$21.22
435	Swanston Estates	2770195005000	\$21.22	485	Swanston Estates	2770202015000	\$21.22
436	Swanston Estates	2770195006000	\$21.22	486	Swanston Estates	2770202016000	\$21.22
437	Swanston Estates	2770195007000	\$21.22	487	Swanston Estates	2770202017000	\$0.00
438	Swanston Estates	2770195008000	\$21.22	488	Swanston Estates	2770202018000	\$21.22
439	Swanston Estates	2770195009000	\$21.22	489	Swanston Estates	2770203001000	\$21.22
440	Swanston Estates	2770195010000	\$21.22	490	Swanston Estates	2770203002000	\$21.22
441	Swanston Estates	2770195011000	\$21.22	491	Swanston Estates	2770203003000	\$21.22
442	Swanston Estates	2770195012000	\$21.22	492	Swanston Estates	2770203004000	\$21.22
443	Swanston Estates	2770195013000	\$21.22	493	Swanston Estates	2770203005000	\$21.22
444	Swanston Estates	2770195014000	\$21.22	494	Swanston Estates	2770203006000	\$21.22
445	Swanston Estates	2770195015000	\$21.22	495	Swanston Estates	2770203007000	\$21.22
446	Swanston Estates	2770195016000	\$21.22	496	Swanston Estates	2770203008000	\$21.22
447	Swanston Estates	2770196001000	\$21.22	497	Swanston Estates	2770203009000	\$21.22
448	Swanston Estates	2770196002000	\$21.22	498	Swanston Estates	2770203010000	\$21.22
449	Swanston Estates	2770196003000	\$21.22	499	Swanston Estates	2770203011000	\$21.22
450	Swanston Estates	2770196004000	\$21.22	500	Swanston Estates	2770203012000	\$21.22

EXHIBIT C
ASSESSMENT ROLL FOR FY 2000/01

NEIGHBORHOOD LIGHTING DISTRICT No. 96-07

Assmt No.	Neighborhood Name	Assessor's Parcel No.	Amount	Assmt No.	Neighborhood Name	Assessor's Parcel No.	Amount
501	Swanston Estates	27702030130000	\$21.22	551	Swanston Estates	27702120100000	\$21.22
502	Swanston Estates	27702030140000	\$21.22	552	Swanston Estates	27702120110000	\$21.22
503	Swanston Estates	27702030150000	\$21.22	553	Swanston Estates	27702120120000	\$21.22
504	Swanston Estates	27702030160000	\$21.22	554	Swanston Estates	27702120130000	\$21.22
505	Swanston Estates	27702030170000	\$21.22	555	Swanston Estates	27702120140000	\$21.22
506	Swanston Estates	27702030180000	\$21.22	556	Swanston Estates	27702120150000	\$21.22
507	Swanston Estates	27702030190000	\$21.22	557	Swanston Estates	27702120160000	\$21.22
508	Swanston Estates	27702030200000	\$21.22	558	Swanston Estates	27702120170000	\$21.22
509	Swanston Estates	27702030210000	\$21.22	559	Swanston Estates	27702120180000	\$21.22
510	Swanston Estates	27702030220000	\$21.22	560	Swanston Estates	27702120190000	\$21.22
511	Swanston Estates	27702030230000	\$21.22	561	Swanston Estates	27702120200000	\$21.22
512	Swanston Estates	27702030240000	\$21.22	562	Swanston Estates	27702120210000	\$21.22
513	Swanston Estates	27702030250000	\$21.22	563	Swanston Estates	27702120220000	\$21.22
514	Swanston Estates	27702030260000	\$21.22	564	Swanston Estates	27702130010000	\$21.22
515	Swanston Estates	27702030270000	\$21.22	565	Swanston Estates	27702130020000	\$21.22
516	Swanston Estates	27702040010000	\$21.22	566	Swanston Estates	27702130030000	\$21.22
517	Swanston Estates	27702040020000	\$21.22	567	Swanston Estates	27702130040000	\$21.22
518	Swanston Estates	27702040030000	\$21.22	568	Swanston Estates	27702130050000	\$21.22
519	Swanston Estates	27702040040000	\$21.22	569	Swanston Estates	27702130060000	\$21.22
520	Swanston Estates	27702040050000	\$21.22	570	Swanston Estates	27702130070000	\$21.22
521	Swanston Estates	27702040060000	\$21.22	571	Swanston Estates	27702130080000	\$21.22
522	Swanston Estates	27702040070000	\$21.22	572	Swanston Estates	27702130090000	\$21.22
523	Swanston Estates	27702040080000	\$21.22	573	Swanston Estates	27702130100000	\$21.22
524	Swanston Estates	27702040090000	\$21.22	574	Swanston Estates	27702130110000	\$21.22
525	Swanston Estates	27702040100000	\$21.22	575	Swanston Estates	27702130120000	\$21.22
526	Swanston Estates	27702040110000	\$21.22	576	Swanston Estates	27702130130000	\$21.22
527	Swanston Estates	27702040120000	\$21.22	577	Swanston Estates	27702130140000	\$21.22
528	Swanston Estates	27702040130000	\$21.22	578	Swanston Estates	27702130150000	\$21.22
529	Swanston Estates	27702110010000	\$21.22	579	Swanston Estates	27702130160000	\$21.22
530	Swanston Estates	27702110020000	\$21.22	580	Swanston Estates	27702130170000	\$21.22
531	Swanston Estates	27702110030000	\$21.22	581	Swanston Estates	27702130180000	\$21.22
532	Swanston Estates	27702110040000	\$21.22	582	Swanston Estates	27702130190000	\$21.22
533	Swanston Estates	27702110050000	\$21.22	583	Swanston Estates	27702130200000	\$21.22
534	Swanston Estates	27702110060000	\$21.22	584	Swanston Estates	27702130210000	\$21.22
535	Swanston Estates	27702110070000	\$21.22	585	Swanston Estates	27702130220000	\$21.22
536	Swanston Estates	27702110080000	\$21.22	586	Swanston Estates	27702130230000	\$21.22
537	Swanston Estates	27702110090000	\$21.22	587	Swanston Estates	27702130240000	\$21.22
538	Swanston Estates	27702110100000	\$21.22	588	Swanston Estates	27702210010000	\$21.22
539	Swanston Estates	27702110110000	\$21.22	589	Swanston Estates	27702210020000	\$21.22
540	Swanston Estates	27702110120000	\$21.22	590	Swanston Estates	27702210030000	\$21.22
541	Swanston Estates	27702110130000	\$21.22	591	Swanston Estates	27702210040000	\$21.22
542	Swanston Estates	27702120010000	\$21.22	592	Swanston Estates	27702210050000	\$21.22
543	Swanston Estates	27702120020000	\$21.22	593	Swanston Estates	27702210060000	\$21.22
544	Swanston Estates	27702120030000	\$21.22	594	Swanston Estates	27702210070000	\$21.22
545	Swanston Estates	27702120040000	\$21.22	595	Swanston Estates	27702210080000	\$21.22
546	Swanston Estates	27702120050000	\$21.22	596	Swanston Estates	27702210090000	\$21.22
547	Swanston Estates	27702120060000	\$21.22	597	Swanston Estates	27702210100000	\$21.22
548	Swanston Estates	27702120070000	\$21.22	598	Swanston Estates	27702210110000	\$21.22
549	Swanston Estates	27702120080000	\$21.22	599	Swanston Estates	27702210120000	\$21.22
550	Swanston Estates	27702120090000	\$21.22	600	Swanston Estates	27702210130000	\$21.22

EXHIBIT C
ASSESSMENT ROLL FOR FY 2000/01

NEIGHBORHOOD LIGHTING DISTRICT No. 96-07

Assmt No.	Neighborhood Name	Assessor's Parcel No.	Amount	Assmt No.	Neighborhood Name	Assessor's Parcel No.	Amount
601	Swanston Estates	27702210140000	\$21.22	651	Swanston Estates	27702310020000	\$21.22
602	Swanston Estates	27702210150000	\$21.22	652	Swanston Estates	27702310030000	\$21.22
603	Swanston Estates	27702210160000	\$21.22	653	Swanston Estates	27702310040000	\$21.22
604	Swanston Estates	27702220010000	\$21.22	654	Swanston Estates	27702310050000	\$21.22
605	Swanston Estates	27702220020000	\$21.22	655	Swanston Estates	27702310060000	\$21.22
606	Swanston Estates	27702220030000	\$21.22	656	Swanston Estates	27702310070000	\$21.22
607	Swanston Estates	27702220040000	\$21.22	657	Swanston Estates	27702310080000	\$21.22
608	Swanston Estates	27702220050000	\$21.22	658	Swanston Estates	27702310090000	\$21.22
609	Swanston Estates	27702220060000	\$21.22	659	Swanston Estates	27702310100000	\$21.22
610	Swanston Estates	27702220070000	\$21.22	660	Swanston Estates	27702310110000	\$21.22
611	Swanston Estates	27702220080000	\$21.22	661	Swanston Estates	27702310120000	\$21.22
612	Swanston Estates	27702220090000	\$21.22	662	Swanston Estates	27702310130000	\$21.22
613	Swanston Estates	27702220100000	\$21.22	663	Swanston Estates	27702310140000	\$21.22
614	Swanston Estates	27702220110000	\$21.22	664	Swanston Estates	27702310150000	\$21.22
615	Swanston Estates	27702220120000	\$21.22	665	Swanston Estates	27702310160000	\$21.22
616	Swanston Estates	27702220130000	\$21.22	666	Swanston Estates	27702310170000	\$21.22
617	Swanston Estates	27702220140000	\$21.22	667	Swanston Estates	27702310180000	\$21.22
618	Swanston Estates	27702220150000	\$21.22	668	Swanston Estates	27702310190000	\$21.22
619	Swanston Estates	27702220160000	\$21.22	669	Swanston Estates	27702310200000	\$21.22
620	Swanston Estates	27702220170000	\$21.22	670	Swanston Estates	27702310210000	\$21.22
621	Swanston Estates	27702220180000	\$21.22	671	Swanston Estates	27702310220000	\$21.22
622	Swanston Estates	27702220190000	\$21.22	672	Swanston Estates	27702310230000	\$21.22
623	Swanston Estates	27702220200000	\$21.22	673	Swanston Estates	27702310240000	\$21.22
624	Swanston Estates	27702220210000	\$21.22	674	Swanston Estates	27702310250000	\$21.22
625	Swanston Estates	27702220220000	\$21.22	675	Swanston Estates	27702320010000	\$21.22
626	Swanston Estates	27702220230000	\$21.22	676	Swanston Estates	27702320020000	\$21.22
627	Swanston Estates	27702220240000	\$21.22	677	Swanston Estates	27702320030000	\$21.22
628	Swanston Estates	27702220250000	\$21.22	678	Swanston Estates	27702320040000	\$21.22
629	Swanston Estates	27702220260000	\$21.22	679	Swanston Estates	27702320050000	\$21.22
630	Swanston Estates	27702220270000	\$21.22	680	Swanston Estates	27702320060000	\$21.22
631	Swanston Estates	27702220280000	\$21.22	681	Swanston Estates	27702320070000	\$21.22
632	Swanston Estates	27702220290000	\$21.22	682	Swanston Estates	27702320080000	\$21.22
633	Swanston Estates	27702220300000	\$21.22	683	Swanston Estates	27702320090000	\$21.22
634	Swanston Estates	27702220310000	\$21.22	684	Swanston Estates	27702320100000	\$21.22
635	Swanston Estates	27702220320000	\$21.22	685	Swanston Estates	27702320110000	\$21.22
636	Swanston Estates	27702220330000	\$21.22	686	Swanston Estates	27702320120000	\$21.22
637	Swanston Estates	27702220340000	\$21.22	687	Swanston Estates	27702320130000	\$21.22
638	Swanston Estates	27702230010000	\$21.22	688	Swanston Estates	27702320140000	\$21.22
639	Swanston Estates	27702230020000	\$21.22	689	Swanston Estates	27702320150000	\$21.22
640	Swanston Estates	27702230030000	\$21.22	690	Swanston Estates	27702320160000	\$21.22
641	Swanston Estates	27702230040000	\$21.22	691	Swanston Estates	27702320170000	\$21.22
642	Swanston Estates	27702220310000	\$21.22	692	Swanston Estates	27702320100000	\$21.22
643	Swanston Estates	27702220320000	\$21.22	693	Swanston Estates	27702320110000	\$21.22
644	Swanston Estates	27702220330000	\$21.22	694	Swanston Estates	27702320120000	\$21.22
645	Swanston Estates	27702220340000	\$21.22	695	Swanston Estates	27702320130000	\$21.22
646	Swanston Estates	27702230010000	\$21.22	696	Swanston Estates	27702320140000	\$21.22
647	Swanston Estates	27702230020000	\$21.22	697	Swanston Estates	27702320150000	\$21.22
648	Swanston Estates	27702230030000	\$21.22	698	Swanston Estates	27702320160000	\$21.22
649	Swanston Estates	27702230040000	\$21.22	699	Swanston Estates	27702320170000	\$21.22
650	Swanston Estates	27702310010000	\$21.22	700	Swanston Estates	27702320260000	\$21.22

EXHIBIT C
ASSESSMENT ROLL FOR FY 2000/01
NEIGHBORHOOD LIGHTING DISTRICT No. 96-07

Assmt No.	Neighborhood Name	Assessor's Parcel No.	Amount	Assmt No.	Neighborhood Name	Assessor's Parcel No.	Amount
701	Swanston Estates	27702320270000	\$21.22	751	Youngs Heights	23701530010000	\$0.00
702	Swanston Estates	27702320280000	\$21.22	752	Youngs Heights	23701610010000	\$21.22
703	Swanston Estates	27702320290000	\$21.22	753	Youngs Heights	23701610020000	\$21.22
704	Swanston Estates	27702320300000	\$21.22	754	Youngs Heights	23701610030000	\$21.22
705	Swanston Estates	27702320310000	\$21.22	755	Youngs Heights	23701610040000	\$21.22
706	Swanston Estates	27702320320000	\$21.22	756	Youngs Heights	23701610050000	\$21.22
707	Swanston Estates	27702320330000	\$21.22	757	Youngs Heights	23701610060000	\$21.22
708	Swanston Estates	27702320340000	\$21.22	758	Youngs Heights	23701610070000	\$21.22
709	Swanston Estates	27702320350000	\$21.22	759	Youngs Heights	23701610080000	\$21.22
710	Swanston Estates	27702320360000	\$21.22	760	Youngs Heights	23701610090000	\$21.22
711	Swanston Estates	27702330010000	\$21.22	761	Youngs Heights	23701610130000	\$21.22
712	Swanston Estates	27702330020000	\$21.22	762	Youngs Heights	23701610140000	\$21.22
713	Swanston Estates	27702330030000	\$21.22	763	Youngs Heights	23701610160000	\$21.22
714	Swanston Estates	27702330040000	\$21.22	764	Youngs Heights	23701610170000	\$21.22
715	Swanston Estates	27702330050000	\$21.22	765	Youngs Heights	23701610180000	\$21.22
716	Swanston Estates	27702330060000	\$21.22	766	Youngs Heights	23701610190000	\$21.22
717	Swanston Estates	27702330070000	\$21.22	767	Youngs Heights	23701610200000	\$21.22
718	Swanston Estates	27702330080000	\$21.22	768	Youngs Heights	23701610210000	\$21.22
719	Swanston Estates	27702330090000	\$21.22	769	Youngs Heights	23701610220000	\$21.22
720	Swanston Estates	27702330100000	\$21.22	770	Youngs Heights	23701610230000	\$0.00
721	Swanston Estates	27702330110000	\$21.22	771	Youngs Heights	23701610240000	\$21.22
722	Swanston Estates	27702330120000	\$21.22	772	Youngs Heights	23701610250000	\$21.22
723	Swanston Estates	27702330130000	\$21.22	773	Youngs Heights	23701610280000	\$21.22
724	Swanston Estates	27702330140000	\$21.22	774	Youngs Heights	23701610310000	\$21.22
725	Swanston Estates	27702330150000	\$21.22	775	Youngs Heights	23701610320000	\$21.22
726	Swanston Estates	27702330160000	\$21.22	776	Youngs Heights	23701610330000	\$21.22
727	Swanston Estates	27702330170000	\$21.22	777	Youngs Heights	23701610340000	\$46.67
728	Swanston Estates	27702330180000	\$21.22	778	Youngs Heights	23701610360000	\$21.22
729	Swanston Estates	27702330190000	\$21.22	779	Youngs Heights	23701610370000	\$21.22
730	Swanston Estates	27702330200000	\$21.22	780	Youngs Heights	23701620010000	\$21.22
731	Swanston Estates	27702330210000	\$21.22	781	Youngs Heights	23701620020000	\$21.22
732	Swanston Estates	27702330220000	\$21.22	782	Youngs Heights	23701620030000	\$21.22
733	Youngs Heights	23700920070000	\$140.04	783	Youngs Heights	23701620040000	\$21.22
734	Youngs Heights	23700920080000	\$21.22	784	Youngs Heights	23701620050000	\$21.22
735	Youngs Heights	23700920090000	\$21.22	785	Youngs Heights	23701620060000	\$21.22
736	Youngs Heights	23700920100000	\$21.22	786	Youngs Heights	23701620070000	\$21.22
737	Youngs Heights	23700920110000	\$21.22	787	Youngs Heights	23701620080000	\$25.45
738	Youngs Heights	23700920120000	\$21.22	788	Youngs Heights	23701620100000	\$25.45
739	Youngs Heights	23700920130000	\$21.22	789	Youngs Heights	23701620110000	\$25.45
740	Youngs Heights	23700920140000	\$21.22	790	Youngs Heights	23701620120000	\$21.22
741	Youngs Heights	23700920150000	\$70.02	791	Youngs Heights	23701620130000	\$21.22
742	Youngs Heights	23701520040000	\$21.22	792	Youngs Heights	23701620140000	\$21.22
743	Youngs Heights	23701520050000	\$0.00	793	Youngs Heights	23701620150000	\$21.22
744	Youngs Heights	23701520060000	\$0.00	794	Youngs Heights	23701620160000	\$21.22
745	Youngs Heights	23701520070000	\$0.00	795	Youngs Heights	23701620170000	\$21.22
746	Youngs Heights	23701520090000	\$0.00	796	Youngs Heights	23701620180000	\$21.22
747	Youngs Heights	23701520250000	\$0.00	797	Youngs Heights	23701630010000	\$21.22
748	Youngs Heights	23701520260000	\$21.22	798	Youngs Heights	23701630020000	\$21.22
749	Youngs Heights	23701520290000	\$21.22	799	Youngs Heights	23701630030000	\$21.22
750	Youngs Heights	23701520300000	\$35.00	800	Youngs Heights	23701630040000	\$21.22

EXHIBIT C
ASSESSMENT ROLL FOR FY 2000/01
NEIGHBORHOOD LIGHTING DISTRICT No. 96-07

Assmt No.	Neighborhood Name	Assessor's Parcel No.	Amount	Assmt No.	Neighborhood Name	Assessor's Parcel No.	Amount
801	Youngs Heights	23701630050000	\$21.22	848	Youngs Heights	23701710120000	\$21.22
802	Youngs Heights	23701630060000	\$21.22	849	Youngs Heights	23701710130000	\$21.22
803	Youngs Heights	23701630070000	\$21.22	850	Youngs Heights	23701710140000	\$21.22
804	Youngs Heights	23701630080000	\$21.22	851	Youngs Heights	23701710150000	\$21.22
805	Youngs Heights	23701630090000	\$21.22	852	Youngs Heights	23701710160000	\$21.22
806	Youngs Heights	23701630100000	\$21.22	853	Youngs Heights	23701710170000	\$21.22
807	Youngs Heights	23701630110000	\$21.22	854	Youngs Heights	23701710190000	\$21.22
808	Youngs Heights	23701630120000	\$21.22	855	Youngs Heights	23701710200000	\$21.22
809	Youngs Heights	23701630130000	\$21.22	856	Youngs Heights	23701710210000	\$21.22
810	Youngs Heights	23701630190000	\$21.22	857	Youngs Heights	23701710220000	\$21.22
811	Youngs Heights	23701630200000	\$21.22	858	Youngs Heights	23701710230000	\$0.00
812	Youngs Heights	23701630210000	\$21.22	859	Youngs Heights	23701710240000	\$0.00
813	Youngs Heights	23701630220000	\$21.22	860	Youngs Heights	23701710250000	\$0.00
814	Youngs Heights	23701630230000	\$21.22	861	Youngs Heights	23701720010000	\$0.00
815	Youngs Heights	23701630240000	\$21.22	862	Youngs Heights	23701720090000	\$0.00
816	Youngs Heights	23701630250000	\$21.22	863	Youngs Heights	23701720100000	\$21.22
817	Youngs Heights	23701630260000	\$21.22	864	Youngs Heights	23701720110000	\$21.22
818	Youngs Heights	23701630270000	\$21.22	865	Youngs Heights	23701720120000	\$0.00
819	Youngs Heights	23701630280000	\$21.22	866	Youngs Heights	23701730330000	\$21.22
820	Youngs Heights	23701640010000	\$0.00	867	Youngs Heights	23701730340000	\$21.22
821	Youngs Heights	23701640020000	\$0.00	868	Youngs Heights	23701730360000	\$42.43
822	Youngs Heights	23701640030000	\$21.22	869	Youngs Heights	23701730390000	\$59.40
823	Youngs Heights	23701640040000	\$21.22	870	Youngs Heights	23701740010000	\$21.22
824	Youngs Heights	23701640050000	\$21.22	871	Youngs Heights	23701740020000	\$21.22
825	Youngs Heights	23701640060000	\$21.22	872	Youngs Heights	23701740030000	\$21.22
826	Youngs Heights	23701640070000	\$21.22	873	Youngs Heights	23701740040000	\$21.22
827	Youngs Heights	23701640080000	\$21.22	874	Youngs Heights	23701740050000	\$21.22
828	Youngs Heights	23701640090000	\$21.22	875	Youngs Heights	23701740060000	\$21.22
829	Youngs Heights	23701640100000	\$21.22	876	Youngs Heights	23701740070000	\$21.22
830	Youngs Heights	23701640110000	\$25.46	877	Youngs Heights	23701740080000	\$21.22
831	Youngs Heights	23701640180000	\$0.00	878	Youngs Heights	23701740090000	\$21.22
832	Youngs Heights	23701640190000	\$0.00	879	Youngs Heights	23701740100000	\$21.22
833	Youngs Heights	23701640200000	\$21.22	880	Youngs Heights	23701740230000	\$21.22
834	Youngs Heights	23701640210000	\$21.22	881	Youngs Heights	23701740240000	\$21.22
835	Youngs Heights	23701640220000	\$21.22	882	Youngs Heights	23701740250000	\$21.22
836	Youngs Heights	23701640250000	\$21.22				
837	Youngs Heights	23701640260000	\$21.22				
838	Youngs Heights	23701640270000	\$31.83				
839	Youngs Heights	23701650030000	\$0.00				
840	Youngs Heights	23701650040000	\$0.00				
841	Youngs Heights	23701650050000	\$0.00				
842	Youngs Heights	23701650060000	\$21.22				
843	Youngs Heights	23701650070000	\$0.00				
844	Youngs Heights	23701710080000	\$0.00				
845	Youngs Heights	23701710090000	\$0.00				
846	Youngs Heights	23701710100000	\$28.00				
847	Youngs Heights	23701710110000	\$21.22				

EXHIBIT C
ASSESSMENT ROLL FOR FY 2000/01
NEIGHBORHOOD LIGHTING DISTRICT NO. 96-07

Assmt No.	Neighborhood Name	Assessor's Parcel No.	Amount	Assmt No.	Neighborhood Name	Assessor's Parcel No.	Amount
2-1	Colonial Heights	015 0243 011 0000	\$21.22	2-51	Colonial Heights	021 0022 003 0000	\$21.22
2-2	Colonial Heights	015 0243 012 0000	\$21.22	2-52	Colonial Heights	021 0022 004 0000	\$21.22
2-3	Colonial Heights	015 0243 013 0000	\$21.22	2-53	Colonial Heights	021 0022 005 0000	\$21.22
2-4	Colonial Heights	015 0243 014 0000	\$21.22	2-54	Colonial Heights	021 0022 006 0000	\$21.22
2-5	Colonial Heights	015 0243 015 0000	\$21.22	2-55	Colonial Heights	021 0022 007 0000	\$21.22
2-6	Colonial Heights	015 0243 016 0000	\$21.22	2-56	Colonial Heights	021 0022 008 0000	\$21.22
2-7	Colonial Heights	015 0251 029 0000	\$21.22	2-57	Colonial Heights	021 0022 009 0000	\$21.22
2-8	Colonial Heights	015 0251 030 0000	\$21.22	2-58	Colonial Heights	021 0022 010 0000	\$21.22
2-9	Colonial Heights	015 0251 031 0000	\$23.34	2-59	Colonial Heights	021 0022 011 0000	\$21.22
2-10	Colonial Heights	015 0252 015 0000	\$21.22	2-60	Colonial Heights	021 0022 014 0000	\$21.22
2-11	Colonial Heights	015 0252 016 0000	\$21.22	2-61	Colonial Heights	021 0022 015 0000	\$21.22
2-12	Colonial Heights	015 0252 017 0000	\$21.22	2-62	Colonial Heights	021 0022 016 0000	\$21.22
2-13	Colonial Heights	015 0252 018 0000	\$21.22	2-63	Colonial Heights	021 0022 017 0000	\$21.22
2-14	Colonial Heights	015 0252 019 0000	\$21.22	2-64	Colonial Heights	021 0022 018 0000	\$21.22
2-15	Colonial Heights	015 0252 020 0000	\$21.22	2-65	Colonial Heights	021 0022 019 0000	\$21.22
2-16	Colonial Heights	015 0252 021 0000	\$21.22	2-66	Colonial Heights	021 0022 020 0000	\$21.22
2-17	Colonial Heights	015 0252 022 0000	\$21.22	2-67	Colonial Heights	021 0022 021 0000	\$21.22
2-18	Colonial Heights	015 0263 013 0000	\$21.22	2-68	Colonial Heights	021 0022 022 0000	\$21.22
2-19	Colonial Heights	015 0263 014 0000	\$21.22	2-69	Colonial Heights	021 0022 023 0000	\$21.22
2-20	Colonial Heights	015 0263 015 0000	\$21.22	2-70	Colonial Heights	021 0022 024 0000	\$21.22
2-21	Colonial Heights	015 0263 016 0000	\$21.22	2-71	Colonial Heights	021 0022 025 0000	\$21.22
2-22	Colonial Heights	015 0263 017 0000	\$21.22	2-72	Colonial Heights	021 0022 027 0000	\$22.92
2-23	Colonial Heights	015 0263 018 0000	\$21.22	2-73	Colonial Heights	021 0023 002 0000	\$21.22
2-24	Colonial Heights	015 0263 019 0000	\$21.22	2-74	Colonial Heights	021 0023 003 0000	\$21.22
2-25	Colonial Heights	015 0263 020 0000	\$21.22	2-75	Colonial Heights	021 0023 004 0000	\$21.22
2-26	Colonial Heights	015 0263 021 0000	\$21.22	2-76	Colonial Heights	021 0023 005 0000	\$21.22
2-27	Colonial Heights	015 0263 024 0000	\$154.05	2-77	Colonial Heights	021 0023 008 0000	\$21.22
2-28	Colonial Heights	015 0272 016 0000	\$21.22	2-78	Colonial Heights	021 0023 009 0000	\$21.22
2-29	Colonial Heights	021 0021 002 0000	\$21.22	2-79	Colonial Heights	021 0023 010 0000	\$21.22
2-30	Colonial Heights	021 0021 003 0000	\$21.22	2-80	Colonial Heights	021 0023 011 0000	\$21.22
2-31	Colonial Heights	021 0021 004 0000	\$21.22	2-81	Colonial Heights	021 0023 012 0000	\$21.22
2-32	Colonial Heights	021 0021 005 0000	\$21.22	2-82	Colonial Heights	021 0023 013 0000	\$21.22
2-33	Colonial Heights	021 0021 006 0000	\$21.22	2-83	Colonial Heights	021 0023 014 0000	\$21.22
2-34	Colonial Heights	021 0021 007 0000	\$21.22	2-84	Colonial Heights	021 0023 015 0000	\$21.22
2-35	Colonial Heights	021 0021 008 0000	\$21.22	2-85	Colonial Heights	021 0023 016 0000	\$21.22
2-36	Colonial Heights	021 0021 009 0000	\$21.22	2-86	Colonial Heights	021 0023 017 0000	\$21.22
2-37	Colonial Heights	021 0021 012 0000	\$21.22	2-87	Colonial Heights	021 0023 018 0000	\$21.22
2-38	Colonial Heights	021 0021 013 0000	\$21.22	2-88	Colonial Heights	021 0023 019 0000	\$21.22
2-39	Colonial Heights	021 0021 014 0000	\$21.22	2-89	Colonial Heights	021 0023 020 0000	\$21.22
2-40	Colonial Heights	021 0021 015 0000	\$21.22	2-90	Colonial Heights	021 0023 021 0000	\$21.22
2-41	Colonial Heights	021 0021 016 0000	\$21.22	2-91	Colonial Heights	021 0023 022 0000	\$21.22
2-42	Colonial Heights	021 0021 017 0000	\$21.22	2-92	Colonial Heights	021 0023 023 0000	\$21.22
2-43	Colonial Heights	021 0021 018 0000	\$21.22	2-93	Colonial Heights	021 0023 024 0000	\$21.22
2-44	Colonial Heights	021 0021 019 0000	\$21.22	2-94	Colonial Heights	021 0023 025 0000	\$21.22
2-45	Colonial Heights	021 0021 020 0000	\$21.22	2-95	Colonial Heights	021 0023 026 0000	\$21.22
2-46	Colonial Heights	021 0021 021 0000	\$21.22	2-96	Colonial Heights	021 0023 027 0000	\$21.22
2-47	Colonial Heights	021 0021 022 0000	\$21.22	2-97	Colonial Heights	021 0023 028 0000	\$21.22
2-48	Colonial Heights	021 0021 027 0000	\$21.22	2-98	Colonial Heights	021 0023 029 0000	\$21.22
2-49	Colonial Heights	021 0022 001 0000	\$21.22	2-99	Colonial Heights	021 0023 030 0000	\$21.22
2-50	Colonial Heights	021 0022 002 0000	\$21.22	2-100	Colonial Heights	22 0022 003 0000	\$21.24

EXHIBIT C
ASSESSMENT ROLL FOR FY 2000/01
NEIGHBORHOOD LIGHTING DISTRICT NO. 96-07

Assmt No.	Neighborhood Name	Assessor's Parcel No.	Amount	Assmt No.	Neighborhood Name	Assessor's Parcel No.	Amount
2-101	Colonial Heights	021 0023 032 0000	\$21.22	2-151	Colonial Heights	021 0032 026 0000	\$21.22
2-102	Colonial Heights	021 0023 033 0000	\$21.22	2-152	Colonial Heights	021 0033 001 0000	\$21.22
2-103	Colonial Heights	021 0023 034 0000	\$21.22	2-153	Colonial Heights	021 0033 002 0000	\$21.22
2-104	Colonial Heights	021 0023 035 0000	\$21.22	2-154	Colonial Heights	021 0033 003 0000	\$21.22
2-105	Colonial Heights	021 0023 036 0000	\$21.22	2-155	Colonial Heights	021 0033 004 0000	\$21.22
2-106	Colonial Heights	021 0023 037 0000	\$21.22	2-156	Colonial Heights	021 0033 005 0000	\$21.22
2-107	Colonial Heights	021 0023 038 0000	\$21.22	2-157	Colonial Heights	021 0033 006 0000	\$21.22
2-108	Colonial Heights	021 0023 039 0000	\$21.22	2-158	Colonial Heights	021 0033 007 0000	\$21.22
2-109	Colonial Heights	021 0023 040 0000	\$21.22	2-159	Colonial Heights	021 0033 008 0000	\$21.22
2-110	Colonial Heights	021 0023 041 0000	\$21.22	2-160	Colonial Heights	021 0033 009 0000	\$21.22
2-111	Colonial Heights	021 0023 042 0000	\$0.00	2-161	Colonial Heights	021 0033 010 0000	\$21.22
2-112	Colonial Heights	021 0023 043 0000	\$21.22	2-162	Colonial Heights	021 0033 011 0000	\$21.22
2-113	Colonial Heights	021 0023 044 0000	\$21.22	2-163	Colonial Heights	021 0033 012 0000	\$21.22
2-114	Colonial Heights	021 0023 051 0000	\$21.22	2-164	Colonial Heights	021 0033 013 0000	\$21.22
2-115	Colonial Heights	021 0023 052 0000	\$26.52	2-165	Colonial Heights	021 0033 014 0000	\$21.22
2-116	Colonial Heights	021 0031 001 0000	\$108.00	2-166	Colonial Heights	021 0033 015 0000	\$21.22
2-117	Colonial Heights	021 0031 002 0000	\$21.22	2-167	Colonial Heights	021 0033 016 0000	\$21.22
2-118	Colonial Heights	021 0031 003 0000	\$21.22	2-168	Colonial Heights	021 0033 017 0000	\$21.22
2-119	Colonial Heights	021 0031 004 0000	\$21.22	2-169	Colonial Heights	021 0033 018 0000	\$21.22
2-120	Colonial Heights	021 0031 005 0000	\$21.22	2-170	Colonial Heights	021 0033 019 0000	\$21.22
2-121	Colonial Heights	021 0031 008 0000	\$21.22	2-171	Colonial Heights	021 0033 020 0000	\$21.22
2-122	Colonial Heights	021 0031 009 0000	\$21.22	2-172	Colonial Heights	021 0033 021 0000	\$21.22
2-123	Colonial Heights	021 0031 010 0000	\$21.22	2-173	Colonial Heights	021 0033 022 0000	\$21.22
2-124	Colonial Heights	021 0031 011 0000	\$21.22	2-174	Colonial Heights	021 0033 023 0000	\$21.22
2-125	Colonial Heights	021 0031 012 0000	\$21.22	2-175	Colonial Heights	021 0033 024 0000	\$21.22
2-126	Colonial Heights	021 0031 013 0000	\$21.22	2-176	Colonial Heights	021 0033 025 0000	\$21.22
2-127	Colonial Heights	021 0031 014 0000	\$21.22	2-177	Colonial Heights	021 0033 026 0000	\$21.22
2-128	Colonial Heights	021 0031 015 0000	\$23.98	2-178	Colonial Heights	021 0033 027 0000	\$21.22
2-129	Colonial Heights	021 0032 001 0000	\$21.22	2-179	Colonial Heights	021 0033 028 0000	\$21.22
2-130	Colonial Heights	021 0032 002 0000	\$21.22	2-180	Colonial Heights	021 0033 029 0000	\$21.22
2-131	Colonial Heights	021 0032 003 0000	\$21.22	2-181	Colonial Heights	021 0033 030 0000	\$21.22
2-132	Colonial Heights	021 0032 004 0000	\$21.22	2-182	Colonial Heights	021 0033 031 0000	\$21.22
2-133	Colonial Heights	021 0032 005 0000	\$21.22	2-183	Colonial Heights	021 0033 032 0000	\$21.22
2-134	Colonial Heights	021 0032 006 0000	\$21.22	2-184	Colonial Heights	021 0033 033 0000	\$21.22
2-135	Colonial Heights	021 0032 007 0000	\$21.22	2-185	Colonial Heights	021 0033 034 0000	\$21.22
2-136	Colonial Heights	021 0032 008 0000	\$21.22	2-186	Colonial Heights	021 0033 035 0000	\$21.22
2-137	Colonial Heights	021 0032 009 0000	\$21.22	2-187	Colonial Heights	021 0033 036 0000	\$21.22
2-138	Colonial Heights	021 0032 010 0000	\$21.22	2-188	Colonial Heights	021 0033 037 0000	\$21.22
2-139	Colonial Heights	021 0032 011 0000	\$21.22	2-189	Colonial Heights	021 0033 038 0000	\$21.22
2-140	Colonial Heights	021 0032 012 0000	\$21.22	2-190	Colonial Heights	021 0033 039 0000	\$21.22
2-141	Colonial Heights	021 0032 013 0000	\$21.22	2-191	Colonial Heights	021 0033 040 0000	\$21.22
2-142	Colonial Heights	021 0032 014 0000	\$21.22	2-192	Colonial Heights	021 0033 041 0000	\$21.22
2-143	Colonial Heights	021 0032 015 0000	\$21.22	2-193	Colonial Heights	021 0033 043 0000	\$21.22
2-144	Colonial Heights	021 0032 016 0000	\$21.22	2-194	Colonial Heights	021 0033 044 0000	\$21.22
2-145	Colonial Heights	021 0032 017 0000	\$21.22	2-195	Colonial Heights	021 0033 045 0000	\$21.22
2-146	Colonial Heights	021 0032 018 0000	\$21.22	2-196	Colonial Heights	021 0033 046 0000	\$21.22
2-147	Colonial Heights	021 0032 019 0000	\$21.22	2-197	Colonial Heights	021 0033 047 0000	\$21.22
2-148	Colonial Heights	021 0032 020 0000	\$21.22	2-198	Colonial Heights	021 0033 048 0000	\$21.22
2-149	Colonial Heights	021 0032 021 0000	\$21.22	2-199	Colonial Heights	021 0033 049 0000	\$21.22
2-150	Colonial Heights	021 0032 025 0000	\$21.22	2-200	Colonial Heights	021 0033 050 0000	\$21.22

EXHIBIT C
ASSESSMENT ROLL FOR FY 2000/01
NEIGHBORHOOD LIGHTING DISTRICT NO. 96-07

Assmt No.	Neighborhood Name	Assessor's Parcel No.	Amount	Assmt No.	Neighborhood Name	Assessor's Parcel No.	Amount
2-201	Colonial Heights	021 0033 051 0000	\$21.22	2-251	Colonial Heights	021 0042 014 0000	\$21.22
2-202	Colonial Heights	021 0033 052 0000	\$21.22	2-252	Colonial Heights	021 0042 015 0000	\$21.22
2-203	Colonial Heights	021 0033 053 0000	\$21.22	2-253	Colonial Heights	021 0042 016 0000	\$21.22
2-204	Colonial Heights	021 0033 054 0000	\$21.22	2-254	Colonial Heights	021 0042 018 0000	\$21.22
2-205	Colonial Heights	021 0033 055 0000	\$21.22	2-255	Colonial Heights	021 0042 019 0000	\$21.22
2-206	Colonial Heights	021 0033 056 0000	\$21.22	2-256	Colonial Heights	021 0042 020 0000	\$21.22
2-207	Colonial Heights	021 0033 057 0000	\$21.22	2-257	Colonial Heights	021 0042 021 0000	\$21.22
2-208	Colonial Heights	021 0041 003 0000	\$21.22	2-258	Colonial Heights	021 0042 022 0000	\$21.22
2-209	Colonial Heights	021 0041 004 0000	\$21.22	2-259	Colonial Heights	021 0042 023 0000	\$21.22
2-210	Colonial Heights	021 0041 005 0000	\$21.22	2-260	Colonial Heights	021 0042 024 0000	\$21.22
2-211	Colonial Heights	021 0041 006 0000	\$21.22	2-261	Colonial Heights	021 0042 025 0000	\$21.22
2-212	Colonial Heights	021 0041 007 0000	\$21.22	2-262	Colonial Heights	021 0042 026 0000	\$21.22
2-213	Colonial Heights	021 0041 008 0000	\$21.22	2-263	Colonial Heights	021 0042 032 0000	\$21.22
2-214	Colonial Heights	021 0041 009 0000	\$21.22	2-264	Colonial Heights	021 0042 033 0000	\$21.22
2-215	Colonial Heights	021 0041 010 0000	\$21.22	2-265	Colonial Heights	021 0052 001 0000	\$21.22
2-216	Colonial Heights	021 0041 017 0000	\$21.22	2-266	Colonial Heights	021 0052 035 0000	\$21.22
2-217	Colonial Heights	021 0041 018 0000	\$21.22	2-267	Colonial Heights	021 0052 039 0000	\$22.28
2-218	Colonial Heights	021 0041 019 0000	\$21.22	2-268	Colonial Heights	021 0052 040 0000	\$21.22
2-219	Colonial Heights	021 0041 020 0000	\$21.22	2-269	Colonial Heights	021 0052 042 0000	\$21.43
2-220	Colonial Heights	021 0041 022 0000	\$21.22	2-270	Colonial Heights	021 0052 043 0000	\$22.28
2-221	Colonial Heights	021 0041 023 0000	\$29.28	2-271	Colonial Heights	021 0111 001 0000	\$30.77
2-222	Colonial Heights	021 0041 024 0000	\$21.22	2-272	Colonial Heights	021 0111 002 0000	\$30.98
2-223	Colonial Heights	021 0041 025 0000	\$21.22	2-273	Colonial Heights	021 0111 003 0000	\$21.22
2-224	Colonial Heights	021 0041 026 0000	\$21.22	2-274	Colonial Heights	021 0111 004 0000	\$21.22
2-225	Colonial Heights	021 0041 027 0000	\$21.22	2-275	Colonial Heights	021 0111 005 0000	\$21.22
2-226	Colonial Heights	021 0041 028 0000	\$21.22	2-276	Colonial Heights	021 0111 006 0000	\$21.22
2-227	Colonial Heights	021 0041 029 0000	\$21.22	2-277	Colonial Heights	021 0111 007 0000	\$21.22
2-228	Colonial Heights	021 0041 030 0000	\$21.22	2-278	Colonial Heights	021 0111 008 0000	\$21.22
2-229	Colonial Heights	021 0041 033 0000	\$21.22	2-279	Colonial Heights	021 0111 009 0000	\$21.22
2-230	Colonial Heights	021 0041 034 0000	\$21.22	2-280	Colonial Heights	021 0111 010 0000	\$21.22
2-231	Colonial Heights	021 0041 036 0000	\$21.22	2-281	Colonial Heights	021 0111 011 0000	\$21.22
2-232	Colonial Heights	021 0041 038 0000	\$21.22	2-282	Colonial Heights	021 0111 012 0000	\$21.22
2-233	Colonial Heights	021 0041 039 0000	\$21.22	2-283	Colonial Heights	021 0111 013 0000	\$21.22
2-234	Colonial Heights	021 0041 041 0000	\$21.22	2-284	Colonial Heights	021 0111 014 0000	\$21.22
2-235	Colonial Heights	021 0041 042 0000	\$21.22	2-285	Colonial Heights	021 0111 015 0000	\$21.22
2-236	Colonial Heights	021 0041 043 0000	\$0.00	2-286	Colonial Heights	021 0111 016 0000	\$21.22
2-237	Colonial Heights	021 0041 044 0000	\$21.22	2-287	Colonial Heights	021 0111 017 0000	\$21.22
2-238	Colonial Heights	021 0041 045 0000	\$21.22	2-288	Colonial Heights	021 0112 001 0000	\$21.22
2-239	Colonial Heights	021 0041 046 0000	\$23.34	2-289	Colonial Heights	021 0112 002 0000	\$21.22
2-240	Colonial Heights	021 0042 001 0000	\$21.22	2-290	Colonial Heights	021 0112 003 0000	\$21.22
2-241	Colonial Heights	021 0042 002 0000	\$21.22	2-291	Colonial Heights	021 0112 004 0000	\$21.22
2-242	Colonial Heights	021 0042 003 0000	\$21.22	2-292	Colonial Heights	021 0112 005 0000	\$21.22
2-243	Colonial Heights	021 0042 004 0000	\$21.22	2-293	Colonial Heights	021 0112 006 0000	\$21.22
2-244	Colonial Heights	021 0042 006 0000	\$21.22	2-294	Colonial Heights	021 0112 007 0000	\$21.22
2-245	Colonial Heights	021 0042 007 0000	\$21.22	2-295	Colonial Heights	021 0112 008 0000	\$21.22
2-246	Colonial Heights	021 0042 009 0000	\$21.22	2-296	Colonial Heights	021 0112 009 0000	\$21.22
2-247	Colonial Heights	021 0042 010 0000	\$21.22	2-297	Colonial Heights	021 0112 010 0000	\$21.22
2-248	Colonial Heights	021 0042 011 0000	\$21.22	2-298	Colonial Heights	021 0112 011 0000	\$21.22
2-249	Colonial Heights	021 0042 012 0000	\$21.22	2-299	Colonial Heights	021 0112 012 0000	\$21.22
2-250	Colonial Heights	021 0042 013 0000	\$21.22	2-300	Colonial Heights	021 0112 013 0000	\$21.22

EXHIBIT C
ASSESSMENT ROLL FOR FY 2000/01
NEIGHBORHOOD LIGHTING DISTRICT NO. 96-07

Assmt No.	Neighborhood Name	Assessor's Parcel No.	Amount	Assmt No.	Neighborhood Name	Assessor's Parcel No.	Amount
2-301	Colonial Heights	021 0112 014 0000	\$21.22	2-351	Colonial Heights	021 0124 002 0000	\$21.22
2-302	Colonial Heights	021 0112 015 0000	\$21.22	2-352	Colonial Heights	021 0124 003 0000	\$21.22
2-303	Colonial Heights	021 0112 017 0000	\$32.89	2-353	Colonial Heights	021 0124 004 0000	\$21.22
2-304	Colonial Heights	021 0112 018 0000	\$21.22	2-354	Colonial Heights	021 0124 005 0000	\$21.22
2-305	Colonial Heights	021 0112 019 0000	\$21.22	2-355	Colonial Heights	021 0124 006 0000	\$21.22
2-306	Colonial Heights	021 0112 020 0000	\$21.22	2-356	Colonial Heights	021 0124 007 0000	\$21.22
2-307	Colonial Heights	021 0112 021 0000	\$21.22	2-357	Colonial Heights	021 0124 008 0000	\$21.22
2-308	Colonial Heights	021 0112 022 0000	\$21.22	2-358	Colonial Heights	021 0124 009 0000	\$21.22
2-309	Colonial Heights	021 0112 023 0000	\$21.22	2-359	Colonial Heights	021 0124 010 0000	\$21.22
2-310	Colonial Heights	021 0112 024 0000	\$21.22	2-360	Colonial Heights	021 0124 011 0000	\$21.22
2-311	Colonial Heights	021 0112 025 0000	\$21.22	2-361	Colonial Heights	021 0124 012 0000	\$21.22
2-312	Colonial Heights	021 0112 026 0000	\$0.00	2-362	Colonial Heights	021 0124 013 0000	\$21.22
2-313	Colonial Heights	021 0112 027 0000	\$21.22	2-363	Colonial Heights	021 0124 014 0000	\$21.22
2-314	Colonial Heights	021 0121 001 0000	\$21.22	2-364	Colonial Heights	021 0125 001 0000	\$21.22
2-315	Colonial Heights	021 0121 002 0000	\$21.22	2-365	Colonial Heights	021 0125 002 0000	\$21.22
2-316	Colonial Heights	021 0121 003 0000	\$21.22	2-366	Colonial Heights	021 0125 003 0000	\$21.22
2-317	Colonial Heights	021 0121 004 0000	\$21.22	2-367	Colonial Heights	021 0125 004 0000	\$21.22
2-318	Colonial Heights	021 0121 005 0000	\$21.22	2-368	Colonial Heights	021 0125 005 0000	\$21.22
2-319	Colonial Heights	021 0121 006 0000	\$21.22	2-369	Colonial Heights	021 0125 006 0000	\$21.22
2-320	Colonial Heights	021 0121 007 0000	\$21.22	2-370	Colonial Heights	021 0125 007 0000	\$21.22
2-321	Colonial Heights	021 0121 008 0000	\$21.22	2-371	Colonial Heights	021 0125 008 0000	\$21.22
2-322	Colonial Heights	021 0121 009 0000	\$21.22	2-372	Colonial Heights	021 0125 009 0000	\$21.22
2-323	Colonial Heights	021 0121 010 0000	\$21.22	2-373	Colonial Heights	021 0125 010 0000	\$21.22
2-324	Colonial Heights	021 0122 001 0000	\$21.22	2-374	Colonial Heights	021 0126 001 0000	\$21.22
2-325	Colonial Heights	021 0122 002 0000	\$21.22	2-375	Colonial Heights	021 0126 002 0000	\$21.22
2-326	Colonial Heights	021 0122 003 0000	\$21.22	2-376	Colonial Heights	021 0126 003 0000	\$21.22
2-327	Colonial Heights	021 0122 004 0000	\$21.22	2-377	Colonial Heights	021 0126 004 0000	\$21.22
2-328	Colonial Heights	021 0122 005 0000	\$21.22	2-378	Colonial Heights	021 0126 005 0000	\$21.22
2-329	Colonial Heights	021 0122 006 0000	\$21.22	2-379	Colonial Heights	021 0126 006 0000	\$21.22
2-330	Colonial Heights	021 0122 007 0000	\$21.22	2-380	Colonial Heights	021 0126 007 0000	\$21.22
2-331	Colonial Heights	021 0122 008 0000	\$21.22	2-381	Colonial Heights	021 0126 008 0000	\$21.22
2-332	Colonial Heights	021 0122 009 0000	\$21.22	2-382	Colonial Heights	021 0126 009 0000	\$21.22
2-333	Colonial Heights	021 0122 010 0000	\$21.22	2-383	Colonial Heights	021 0126 010 0000	\$21.22
2-334	Colonial Heights	021 0122 011 0000	\$21.22	2-384	Colonial Heights	021 0126 011 0000	\$21.22
2-335	Colonial Heights	021 0122 012 0000	\$21.22	2-385	Colonial Heights	021 0126 012 0000	\$21.22
2-336	Colonial Heights	021 0122 013 0000	\$21.22	2-386	Colonial Heights	021 0126 013 0000	\$21.22
2-337	Colonial Heights	021 0122 014 0000	\$21.22	2-387	Colonial Heights	021 0126 014 0000	\$21.22
2-338	Colonial Heights	021 0122 015 0000	\$21.22	2-388	Colonial Heights	021 0126 015 0000	\$21.22
2-339	Colonial Heights	021 0123 001 0000	\$21.22	2-389	Colonial Heights	021 0131 001 0000	\$21.22
2-340	Colonial Heights	021 0123 002 0000	\$21.22	2-390	Colonial Heights	021 0131 002 0000	\$21.22
2-341	Colonial Heights	021 0123 003 0000	\$21.22	2-391	Colonial Heights	021 0131 003 0000	\$21.22
2-342	Colonial Heights	021 0123 004 0000	\$21.22	2-392	Colonial Heights	021 0131 004 0000	\$21.22
2-343	Colonial Heights	021 0123 005 0000	\$21.22	2-393	Colonial Heights	021 0131 005 0000	\$21.22
2-344	Colonial Heights	021 0123 006 0000	\$21.22	2-394	Colonial Heights	021 0131 006 0000	\$21.22
2-345	Colonial Heights	021 0123 007 0000	\$21.22	2-395	Colonial Heights	021 0131 007 0000	\$21.22
2-346	Colonial Heights	021 0123 008 0000	\$21.22	2-396	Colonial Heights	021 0131 008 0000	\$21.22
2-347	Colonial Heights	021 0123 009 0000	\$21.22	2-397	Colonial Heights	021 0131 009 0000	\$21.22
2-348	Colonial Heights	021 0123 010 0000	\$21.22	2-398	Colonial Heights	021 0131 011 0000	\$21.22
2-349	Colonial Heights	021 0123 011 0000	\$21.22	2-399	Colonial Heights	021 0131 012 0000	\$21.22
2-350	Colonial Heights	021 0124 001 0000	\$21.22	2-400	Colonial Heights	021 0131 013 0000	\$21.22

EXHIBIT C
ASSESSMENT ROLL FOR FY 2000/01
NEIGHBORHOOD LIGHTING DISTRICT NO. 96-07

Assmt No.	Neighborhood Name	Assessor's Parcel No.	Amount	Assmt No.	Neighborhood Name	Assessor's Parcel No.	Amount
2-401	Colonial Heights	021 0131 014 0000	\$21.22	2-451	Colonial Heights	021 0133 023 0000	\$21.22
2-402	Colonial Heights	021 0131 015 0000	\$21.22	2-452	Colonial Heights	021 0133 026 0000	\$21.22
2-403	Colonial Heights	021 0131 016 0000	\$21.22	2-453	Colonial Heights	021 0133 027 0000	\$21.22
2-404	Colonial Heights	021 0131 017 0000	\$21.22	2-454	Colonial Heights	021 0133 028 0000	\$21.22
2-405	Colonial Heights	021 0131 018 0000	\$21.22	2-455	Colonial Heights	021 0133 029 0000	\$21.22
2-406	Colonial Heights	021 0131 019 0000	\$21.22	2-456	Colonial Heights	021 0141 001 0000	\$21.22
2-407	Colonial Heights	021 0131 020 0000	\$21.22	2-457	Colonial Heights	021 0141 018 0000	\$21.22
2-408	Colonial Heights	021 0131 021 0000	\$21.22	2-458	Colonial Heights	021 0143 001 0000	\$21.22
2-409	Colonial Heights	021 0131 022 0000	\$21.22	2-459	Colonial Heights	021 0143 021 0000	\$21.22
2-410	Colonial Heights	021 0131 023 0000	\$21.22	2-460	Colonial Heights	021 0143 022 0000	\$21.22
2-411	Colonial Heights	021 0131 024 0000	\$21.22	2-461	Colonial Heights	021 0143 050 0000	\$21.22
2-412	Colonial Heights	021 0131 025 0000	\$21.22	2-462	Colonial Heights	021 0143 051 0000	\$21.22
2-413	Colonial Heights	021 0132 001 0000	\$25.88	2-463	Colonial Heights	021 0201 001 0000	\$21.22
2-414	Colonial Heights	021 0132 002 0000	\$21.22	2-464	Colonial Heights	021 0201 002 0000	\$21.22
2-415	Colonial Heights	021 0132 003 0000	\$21.22	2-465	Colonial Heights	021 0201 003 0000	\$21.22
2-416	Colonial Heights	021 0132 004 0000	\$21.22	2-466	Colonial Heights	021 0201 004 0000	\$21.22
2-417	Colonial Heights	021 0132 005 0000	\$21.22	2-467	Colonial Heights	021 0201 005 0000	\$21.22
2-418	Colonial Heights	021 0132 006 0000	\$21.22	2-468	Colonial Heights	021 0201 006 0000	\$21.22
2-419	Colonial Heights	021 0132 008 0000	\$21.22	2-469	Colonial Heights	021 0201 007 0000	\$21.22
2-420	Colonial Heights	021 0132 009 0000	\$21.22	2-470	Colonial Heights	021 0201 008 0000	\$21.22
2-421	Colonial Heights	021 0132 011 0000	\$21.22	2-471	Colonial Heights	021 0201 009 0000	\$21.22
2-422	Colonial Heights	021 0132 012 0000	\$21.22	2-472	Colonial Heights	021 0201 010 0000	\$21.22
2-423	Colonial Heights	021 0132 013 0000	\$21.22	2-473	Colonial Heights	021 0201 011 0000	\$21.22
2-424	Colonial Heights	021 0132 014 0000	\$21.22	2-474	Colonial Heights	021 0201 012 0000	\$21.22
2-425	Colonial Heights	021 0132 015 0000	\$21.22	2-475	Colonial Heights	021 0201 013 0000	\$0.00
2-426	Colonial Heights	021 0132 016 0000	\$21.22	2-476	Colonial Heights	021 0201 014 0000	\$21.22
2-427	Colonial Heights	021 0132 017 0000	\$21.22	2-477	Colonial Heights	021 0201 015 0000	\$21.22
2-428	Colonial Heights	021 0132 018 0000	\$69.80	2-478	Colonial Heights	021 0201 016 0000	\$21.22
2-429	Colonial Heights	021 0132 019 0000	\$21.22	2-479	Colonial Heights	021 0201 017 0000	\$21.22
2-430	Colonial Heights	021 0132 020 0000	\$21.22	2-480	Colonial Heights	021 0201 018 0000	\$21.22
2-431	Colonial Heights	021 0132 021 0000	\$0.00	2-481	Colonial Heights	021 0202 001 0000	\$21.22
2-432	Colonial Heights	021 0132 022 0000	\$21.22	2-482	Colonial Heights	021 0202 002 0000	\$21.22
2-433	Colonial Heights	021 0133 002 0000	\$21.22	2-483	Colonial Heights	021 0202 003 0000	\$21.22
2-434	Colonial Heights	021 0133 003 0000	\$21.22	2-484	Colonial Heights	021 0202 004 0000	\$21.22
2-435	Colonial Heights	021 0133 004 0000	\$21.22	2-485	Colonial Heights	021 0202 005 0000	\$21.22
2-436	Colonial Heights	021 0133 005 0000	\$21.22	2-486	Colonial Heights	021 0202 006 0000	\$21.22
2-437	Colonial Heights	021 0133 006 0000	\$21.22	2-487	Colonial Heights	021 0202 007 0000	\$21.22
2-438	Colonial Heights	021 0133 007 0000	\$21.22	2-488	Colonial Heights	021 0202 008 0000	\$21.22
2-439	Colonial Heights	021 0133 008 0000	\$21.22	2-489	Colonial Heights	021 0202 009 0000	\$21.22
2-440	Colonial Heights	021 0133 009 0000	\$21.22	2-490	Colonial Heights	021 0202 010 0000	\$21.22
2-441	Colonial Heights	021 0133 012 0000	\$21.22	2-491	Colonial Heights	021 0202 011 0000	\$21.22
2-442	Colonial Heights	021 0133 013 0000	\$21.22	2-492	Colonial Heights	021 0202 012 0000	\$21.22
2-443	Colonial Heights	021 0133 014 0000	\$21.22	2-493	Colonial Heights	021 0202 013 0000	\$21.22
2-444	Colonial Heights	021 0133 015 0000	\$21.22	2-494	Colonial Heights	021 0202 014 0000	\$21.22
2-445	Colonial Heights	021 0133 016 0000	\$21.22	2-495	Colonial Heights	021 0202 015 0000	\$21.22
2-446	Colonial Heights	021 0133 017 0000	\$21.22	2-496	Colonial Heights	021 0202 016 0000	\$21.22
2-447	Colonial Heights	021 0133 018 0000	\$21.22	2-497	Colonial Heights	021 0202 017 0000	\$21.22
2-448	Colonial Heights	021 0133 019 0000	\$21.22	2-498	Colonial Heights	021 0203 001 0000	\$21.22
2-449	Colonial Heights	021 0133 020 0000	\$22.50	2-499	Colonial Heights	021 0203 002 0000	\$21.22
2-450	Colonial Heights	021 0133 022 0000	\$21.22	2-500	Colonial Heights	021 0203 003 0000	\$21.22

EXHIBIT C
ASSESSMENT ROLL FOR FY 2000/01
NEIGHBORHOOD LIGHTING DISTRICT NO. 96-07

Assmt No.	Neighborhood Name	Assessor's Parcel No.	Amount	Assmt No.	Neighborhood Name	Assessor's Parcel No.	Amount
2-501	Colonial Heights	021 0203 004 0000	\$21.22	2-551	Colonial Heights	021 0207 005 0000	\$21.22
2-502	Colonial Heights	021 0203 005 0000	\$21.22	2-552	Colonial Heights	021 0207 006 0000	\$21.22
2-503	Colonial Heights	021 0203 006 0000	\$21.22	2-553	Colonial Heights	021 0207 007 0000	\$21.22
2-504	Colonial Heights	021 0203 007 0000	\$21.22	2-554	Colonial Heights	021 0207 008 0000	\$21.22
2-505	Colonial Heights	021 0203 008 0000	\$21.22	2-555	Colonial Heights	021 0207 009 0000	\$21.22
2-506	Colonial Heights	021 0203 009 0000	\$21.22	2-556	Colonial Heights	021 0207 010 0000	\$21.22
2-507	Colonial Heights	021 0203 011 0000	\$21.22	2-557	Colonial Heights	021 0207 011 0000	\$21.22
2-508	Colonial Heights	021 0203 012 0000	\$0.00	2-558	Colonial Heights	021 0207 012 0000	\$21.22
2-509	Colonial Heights	021 0203 013 0000	\$21.22	2-559	Colonial Heights	021 0207 013 0000	\$21.22
2-510	Colonial Heights	021 0203 014 0000	\$21.22	2-560	Colonial Heights	021 0207 014 0000	\$21.22
2-511	Colonial Heights	021 0203 015 0000	\$21.22	2-561	Colonial Heights	021 0207 015 0000	\$21.22
2-512	Colonial Heights	021 0203 016 0000	\$21.22	2-562	Colonial Heights	021 0211 001 0000	\$21.22
2-513	Colonial Heights	021 0203 017 0000	\$21.22	2-563	Colonial Heights	021 0211 002 0000	\$21.22
2-514	Colonial Heights	021 0204 001 0000	\$178.23	2-564	Colonial Heights	021 0211 003 0000	\$21.22
2-515	Colonial Heights	021 0205 001 0000	\$21.22	2-565	Colonial Heights	021 0211 004 0000	\$25.68
2-516	Colonial Heights	021 0205 002 0000	\$21.22	2-566	Colonial Heights	021 0211 005 0000	\$21.22
2-517	Colonial Heights	021 0205 003 0000	\$21.22	2-567	Colonial Heights	021 0211 006 0000	\$21.22
2-518	Colonial Heights	021 0205 004 0000	\$21.22	2-568	Colonial Heights	021 0211 007 0000	\$21.22
2-519	Colonial Heights	021 0205 005 0000	\$21.22	2-569	Colonial Heights	021 0211 008 0000	\$21.22
2-520	Colonial Heights	021 0205 006 0000	\$21.22	2-570	Colonial Heights	021 0211 009 0000	\$21.22
2-521	Colonial Heights	021 0205 007 0000	\$21.22	2-571	Colonial Heights	021 0211 010 0000	\$21.22
2-522	Colonial Heights	021 0205 008 0000	\$21.22	2-572	Colonial Heights	021 0211 011 0000	\$21.22
2-523	Colonial Heights	021 0205 009 0000	\$21.22	2-573	Colonial Heights	021 0212 001 0000	\$21.22
2-524	Colonial Heights	021 0205 010 0000	\$21.22	2-574	Colonial Heights	021 0212 002 0000	\$21.22
2-525	Colonial Heights	021 0205 011 0000	\$21.22	2-575	Colonial Heights	021 0212 003 0000	\$21.22
2-526	Colonial Heights	021 0205 014 0000	\$21.22	2-576	Colonial Heights	021 0212 004 0000	\$21.22
2-527	Colonial Heights	021 0205 015 0000	\$21.22	2-577	Colonial Heights	021 0212 005 0000	\$21.22
2-528	Colonial Heights	021 0205 016 0000	\$21.22	2-578	Colonial Heights	021 0212 006 0000	\$21.22
2-529	Colonial Heights	021 0205 017 0000	\$21.22	2-579	Colonial Heights	021 0212 007 0000	\$21.22
2-530	Colonial Heights	021 0205 018 0000	\$21.22	2-580	Colonial Heights	021 0212 008 0000	\$21.22
2-531	Colonial Heights	021 0206 001 0000	\$21.22	2-581	Colonial Heights	021 0212 009 0000	\$21.22
2-532	Colonial Heights	021 0206 002 0000	\$21.22	2-582	Colonial Heights	021 0212 010 0000	\$21.22
2-533	Colonial Heights	021 0206 003 0000	\$21.22	2-583	Colonial Heights	021 0212 011 0000	\$21.22
2-534	Colonial Heights	021 0206 004 0000	\$21.22	2-584	Colonial Heights	021 0212 012 0000	\$21.22
2-535	Colonial Heights	021 0206 005 0000	\$21.22	2-585	Colonial Heights	021 0212 013 0000	\$21.22
2-536	Colonial Heights	021 0206 006 0000	\$21.22	2-586	Colonial Heights	021 0213 001 0000	\$21.22
2-537	Colonial Heights	021 0206 007 0000	\$21.22	2-587	Colonial Heights	021 0213 002 0000	\$21.22
2-538	Colonial Heights	021 0206 008 0000	\$21.22	2-588	Colonial Heights	021 0213 003 0000	\$21.22
2-539	Colonial Heights	021 0206 009 0000	\$21.22	2-589	Colonial Heights	021 0213 004 0000	\$43.28
2-540	Colonial Heights	021 0206 010 0000	\$21.22	2-590	Colonial Heights	021 0213 005 0000	\$21.22
2-541	Colonial Heights	021 0206 011 0000	\$21.22	2-591	Colonial Heights	021 0213 006 0000	\$21.22
2-542	Colonial Heights	021 0206 012 0000	\$21.22	2-592	Colonial Heights	021 0213 008 0000	\$21.22
2-543	Colonial Heights	021 0206 013 0000	\$21.22	2-593	Colonial Heights	021 0213 012 0000	\$21.22
2-544	Colonial Heights	021 0206 014 0000	\$21.22	2-594	Colonial Heights	021 0213 013 0000	\$21.22
2-545	Colonial Heights	021 0206 015 0000	\$21.22	2-595	Colonial Heights	021 0213 014 0000	\$21.22
2-546	Colonial Heights	021 0206 016 0000	\$21.22	2-596	Colonial Heights	021 0213 015 0000	\$21.22
2-547	Colonial Heights	021 0207 001 0000	\$21.22	2-597	Colonial Heights	021 0213 016 0000	\$21.22
2-548	Colonial Heights	021 0207 002 0000	\$21.22	2-598	Colonial Heights	021 0213 017 0000	\$21.22
2-549	Colonial Heights	021 0207 003 0000	\$21.22	2-599	Colonial Heights	021 0213 018 0000	\$21.22
2-550	Colonial Heights	021 0207 004 0000	\$21.22	2-600	Colonial Heights	021 0213 019 0000	\$21.22

EXHIBIT C
ASSESSMENT ROLL FOR FY 2000/01
NEIGHBORHOOD LIGHTING DISTRICT NO. 96-07

Assmt No.	Neighborhood Name	Assessor's Parcel No.	Amount	Assmt No.	Neighborhood Name	Assessor's Parcel No.	Amount
2-601	Colonial Heights	021 0213 022 0000	\$21.22	2-651	Colonial Heights	021 0284 014 0000	\$21.22
2-602	Colonial Heights	021 0213 023 0000	\$21.22	2-652	Colonial Heights	021 0284 015 0000	\$21.22
2-603	Colonial Heights	021 0213 024 0000	\$21.22	2-653	Colonial Heights	021 0285 001 0000	\$21.22
2-604	Colonial Heights	021 0213 025 0000	\$21.22	2-654	Colonial Heights	021 0285 002 0000	\$21.22
2-605	Colonial Heights	021 0213 026 0000	\$21.22	2-655	Colonial Heights	021 0285 003 0000	\$0.00
2-606	Colonial Heights	021 0213 027 0000	\$21.22	2-656	Colonial Heights	021 0285 004 0000	\$21.22
2-607	Colonial Heights	021 0213 028 0000	\$21.22	2-657	Colonial Heights	021 0285 005 0000	\$21.22
2-608	Colonial Heights	021 0213 029 0000	\$21.22	2-658	Colonial Heights	021 0285 006 0000	\$21.22
2-609	Colonial Heights	021 0213 030 0000	\$21.22	2-659	Colonial Heights	021 0285 007 0000	\$21.22
2-610	Colonial Heights	021 0213 031 0000	\$21.22	2-660	Colonial Heights	021 0285 008 0000	\$21.22
2-611	Colonial Heights	021 0213 032 0000	\$21.22	2-661	Colonial Heights	021 0285 009 0000	\$21.22
2-612	Colonial Heights	021 0213 033 0000	\$21.22	2-662	Colonial Heights	021 0285 010 0000	\$21.22
2-613	Colonial Heights	021 0213 034 0000	\$21.22	2-663	Colonial Heights	021 0285 011 0000	\$21.22
2-614	Colonial Heights	021 0213 035 0000	\$21.22	2-664	Colonial Heights	021 0285 012 0000	\$21.22
2-615	Colonial Heights	021 0213 036 0000	\$21.22	2-665	Colonial Heights	021 0285 013 0000	\$21.22
2-616	Colonial Heights	021 0213 037 0000	\$21.22	2-666	Colonial Heights	021 0285 014 0000	\$21.22
2-617	Colonial Heights	021 0213 038 0000	\$21.22	2-667	Colonial Heights	021 0285 015 0000	\$21.22
2-618	Colonial Heights	021 0213 039 0000	\$21.22	2-668	Colonial Heights	021 0285 016 0000	\$21.22
2-619	Colonial Heights	021 0213 040 0000	\$21.22	2-669	Colonial Heights	021 0291 001 0000	\$21.22
2-620	Colonial Heights	021 0213 041 0000	\$0.00	2-670	Colonial Heights	021 0291 002 0000	\$21.22
2-621	Colonial Heights	021 0213 042 0000	\$21.22	2-671	Colonial Heights	021 0291 003 0000	\$21.22
2-622	Colonial Heights	021 0213 043 0000	\$22.28	2-672	Colonial Heights	021 0291 004 0000	\$21.22
2-623	Colonial Heights	021 0213 045 0000	\$0.00	2-673	Colonial Heights	021 0291 005 0000	\$21.22
2-624	Colonial Heights	021 0213 050 0000	\$0.00	2-674	Colonial Heights	021 0291 006 0000	\$21.22
2-625	Colonial Heights	021 0213 051 0000	\$0.00	2-675	Colonial Heights	021 0291 007 0000	\$21.22
2-626	Colonial Heights	021 0221 002 0000	\$21.22	2-676	Colonial Heights	021 0291 008 0000	\$21.22
2-627	Colonial Heights	021 0221 020 0000	\$21.22	2-677	Colonial Heights	021 0291 022 0000	\$21.22
2-628	Colonial Heights	021 0221 021 0000	\$21.22	2-678	Colonial Heights	021 0291 023 0000	\$21.22
2-629	Colonial Heights	021 0222 001 0000	\$21.22	2-679	Colonial Heights	021 0291 024 0000	\$21.22
2-630	Colonial Heights	021 0222 033 0000	\$21.22	2-680	Colonial Heights	021 0291 025 0000	\$21.22
2-631	Colonial Heights	021 0222 034 0000	\$21.22	2-681	Colonial Heights	021 0291 026 0000	\$21.22
2-632	Colonial Heights	021 0222 035 0000	\$21.22	2-682	Colonial Heights	021 0291 027 0000	\$21.22
2-633	Colonial Heights	021 0282 001 0000	\$21.22	2-683	Colonial Heights	021 0291 028 0000	\$21.22
2-634	Colonial Heights	021 0282 002 0000	\$21.22	2-684	Colonial Heights	021 0291 029 0000	\$21.22
2-635	Colonial Heights	021 0282 003 0000	\$0.00	2-685	Colonial Heights	021 0291 030 0000	\$21.22
2-636	Colonial Heights	021 0282 004 0000	\$21.22	2-686	Colonial Heights	021 0291 031 0000	\$21.22
2-637	Colonial Heights	021 0282 005 0000	\$21.22	2-687	Colonial Heights	021 0291 032 0000	\$21.22
2-638	Colonial Heights	021 0284 001 0000	\$21.22	2-688	Colonial Heights	021 0291 033 0000	\$21.22
2-639	Colonial Heights	021 0284 002 0000	\$21.22	2-689	Colonial Heights	021 0291 034 0000	\$21.22
2-640	Colonial Heights	021 0284 003 0000	\$21.22	2-690	Colonial Heights	021 0291 035 0000	\$21.22
2-641	Colonial Heights	021 0284 004 0000	\$21.22	2-691	Colonial Heights	021 0291 036 0000	\$21.22
2-642	Colonial Heights	021 0284 005 0000	\$21.22	2-692	Colonial Heights	021 0291 037 0000	\$0.00
2-643	Colonial Heights	021 0284 006 0000	\$21.22	2-693	Colonial Heights	021 0291 039 0000	\$21.22
2-644	Colonial Heights	021 0284 007 0000	\$21.22	2-694	Colonial Heights	021 0291 040 0000	\$21.22
2-645	Colonial Heights	021 0284 008 0000	\$21.22	2-695	Colonial Heights	021 0291 043 0000	\$30.55
2-646	Colonial Heights	021 0284 009 0000	\$21.22	2-696	Colonial Heights	021 0291 044 0000	\$21.22
2-647	Colonial Heights	021 0284 010 0000	\$21.22	2-697	Colonial Heights	021 0291 045 0000	\$21.22
2-648	Colonial Heights	021 0284 011 0000	\$21.22	2-698	Colonial Heights	021 0291 046 0000	\$21.22
2-649	Colonial Heights	021 0284 012 0000	\$21.22	2-699	Colonial Heights	021 0291 047 0000	\$21.22
2-650	Colonial Heights	021 0284 013 0000	\$21.22	2-700	Colonial Heights	021 0291 048 0000	\$21.22

EXHIBIT C
ASSESSMENT ROLL FOR FY 2000/01
NEIGHBORHOOD LIGHTING DISTRICT NO. 96-07

Assmt No.	Neighborhood Name	Assessor's Parcel No.	Amount	Assmt No.	Neighborhood Name	Assessor's Parcel No.	Amount
2-701	Colonial Heights	021 0291 049 0000	\$21.22	2-751	Colonial Heights	023 0026 006 0000	\$21.22
2-702	Colonial Heights	021 0291 050 0000	\$21.22	2-752	Colonial Heights	023 0026 007 0000	\$21.22
2-703	Colonial Heights	021 0291 054 0000	\$21.22	2-753	Colonial Heights	023 0026 008 0000	\$21.22
2-704	Colonial Heights	021 0291 055 0000	\$0.00	2-754	Colonial Heights	023 0026 009 0000	\$21.22
2-705	Colonial Heights	021 0291 057 0000	\$0.00	2-755	Colonial Heights	023 0026 010 0000	\$21.22
2-706	Colonial Heights	021 0291 058 0000	\$21.22	2-756	Colonial Heights	023 0026 011 0000	\$21.22
2-707	Colonial Heights	021 0301 001 0000	\$21.22	2-757	Colonial Heights	023 0026 016 0000	\$21.22
2-708	Colonial Heights	021 0301 022 0000	\$21.22	2-758	Colonial Heights	023 0026 017 0000	\$21.22
2-709	Colonial Heights	021 0302 001 0000	\$21.22	2-759	Colonial Heights	023 0026 018 0000	\$21.22
2-710	Colonial Heights	021 0302 032 0000	\$21.22	2-760	Colonial Heights	023 0026 019 0000	\$21.22
2-711	Colonial Heights	021 0302 033 0000	\$21.22	2-761	Colonial Heights	023 0026 020 0000	\$21.22
2-712	Colonial Heights	023 0021 003 0000	\$21.22	2-762	Colonial Heights	023 0026 021 0000	\$21.22
2-713	Colonial Heights	023 0021 004 0000	\$21.22	2-763	Colonial Heights	023 0026 022 0000	\$21.22
2-714	Colonial Heights	023 0021 005 0000	\$21.22	2-764	Colonial Heights	023 0026 025 0000	\$21.22
2-715	Colonial Heights	023 0021 006 0000	\$21.22	2-765	Colonial Heights	023 0026 028 0000	\$21.22
2-716	Colonial Heights	023 0021 007 0000	\$21.22				
2-717	Colonial Heights	023 0021 008 0000	\$21.22				
2-718	Colonial Heights	023 0021 009 0000	\$21.22				
2-719	Colonial Heights	023 0021 010 0000	\$21.22				
2-720	Colonial Heights	023 0021 011 0000	\$21.22				
2-721	Colonial Heights	023 0021 012 0000	\$21.22				
2-722	Colonial Heights	023 0021 013 0000	\$21.22				
2-723	Colonial Heights	023 0021 014 0000	\$21.22				
2-724	Colonial Heights	023 0021 015 0000	\$21.22				
2-725	Colonial Heights	023 0021 016 0000	\$21.22				
2-726	Colonial Heights	023 0021 017 0000	\$21.22				
2-727	Colonial Heights	023 0021 018 0000	\$21.22				
2-728	Colonial Heights	023 0021 019 0000	\$21.22				
2-729	Colonial Heights	023 0021 020 0000	\$21.22				
2-730	Colonial Heights	023 0021 021 0000	\$21.22				
2-731	Colonial Heights	023 0021 023 0000	\$21.22				
2-732	Colonial Heights	023 0024 001 0000	\$21.22				
2-733	Colonial Heights	023 0024 002 0000	\$21.22				
2-734	Colonial Heights	023 0024 003 0000	\$21.22				
2-735	Colonial Heights	023 0024 010 0000	\$21.22				
2-736	Colonial Heights	023 0024 011 0000	\$21.22				
2-737	Colonial Heights	023 0024 012 0000	\$21.22				
2-738	Colonial Heights	023 0024 013 0000	\$21.22				
2-739	Colonial Heights	023 0024 014 0000	\$21.22				
2-740	Colonial Heights	023 0024 015 0000	\$21.22				
2-741	Colonial Heights	023 0024 016 0000	\$21.22				
2-742	Colonial Heights	023 0024 017 0000	\$21.22				
2-743	Colonial Heights	023 0024 018 0000	\$21.22				
2-744	Colonial Heights	023 0024 019 0000	\$21.22				
2-745	Colonial Heights	023 0024 020 0000	\$21.22				
2-746	Colonial Heights	023 0024 021 0000	\$21.22				
2-747	Colonial Heights	023 0024 022 0000	\$21.22				
2-748	Colonial Heights	023 0026 003 0000	\$21.22				
2-749	Colonial Heights	023 0026 004 0000	\$21.22				
2-750	Colonial Heights	023 0026 005 0000	\$21.22				

EXHIBIT D
NEIGHBORHOOD LIGHTING DISTRICT NO. 96-07

METHOD OF SPREADING ASSESSMENTS

The costs of maintenance for the street lights, administration of the district and all incidental expenses including preparation of the Engineer's Report and annual billing expenses are spread to the parcels within the district using a Benefit Unit system. Each parcel of land is assigned Benefit Units (BU's) in proportion to the estimated benefit the parcel receives from street lighting. Each parcel's benefit unit assignment is based on its frontage width (width of parcel adjacent to a street), relative to the other parcels within the district.

The frontage width of the parcels within the district varies. Residential parcels (single family and multi-family) range in width from 40 to 100 feet. All parcels (residential, vacant and non-residential) with a frontage width of 100 feet or less are assigned the equivalent of one benefit unit. Parcels in excess of 100 feet are assigned one benefit unit per 100 feet of frontage width. Parcels are assessed an amount of the district budget based on the parcel's benefit unit(s) assigned, in proportion to the total number of benefit units within the district. Parcels with no frontage on a public street are not assessed.

Vacant parcels less than 20 feet of frontage width were considered to be undevelopable and consequently would receive no benefit from street lights. Therefore these parcels are not assessed.

Corner lots are assessed the same as a typical (parcel 100 feet in width or less) interior lot. Up to a 100 foot credit is given to each corner lot for the long side.

Costs to maintain services provided can fluctuate each year based on the cost of services and supplies. In order to mitigate increased costs each year, the assessments may be increased by the amount of increase in the Consumer Price Index (CPI), San Francisco area, all items. This is based on the average of the previous months April through March, provided however that this increase not exceed three percent (3%) in any year. This district follows the Citywide L&L for any increase or decrease of annual assessment.

EXHIBIT E

ASSESSMENT DIAGRAM NEIGHBORHOOD LIGHTING DISTRICT NO. 96-07

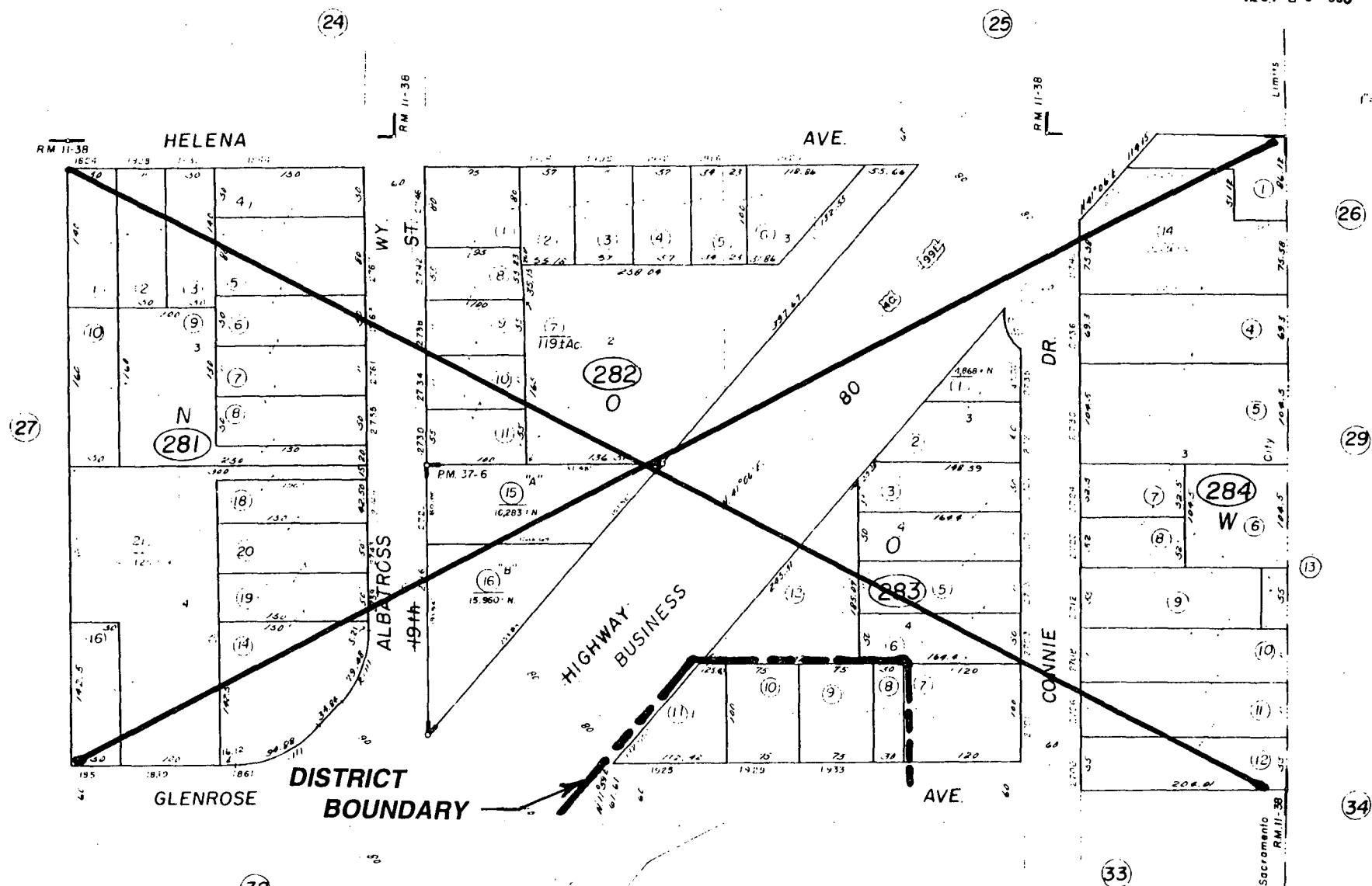
A copy of the Assessment Diagram is on file in the Office of the City Clerk, of the City of Sacramento.

The lines and dimensions of each lot or parcel within the Assessment District are those lines and dimensions shown on the maps of the Assessor of the County of Sacramento. The Assessor's maps and records, which are on file and open to public inspection at the Sacramento County Assessor's Office, are incorporated by this reference herein and made part of this report. The distinctive designation of each lot or parcel shall be its assessor's parcel number.

POR. SEC. 16, RANCHO DEL PASO

Tax Area Code

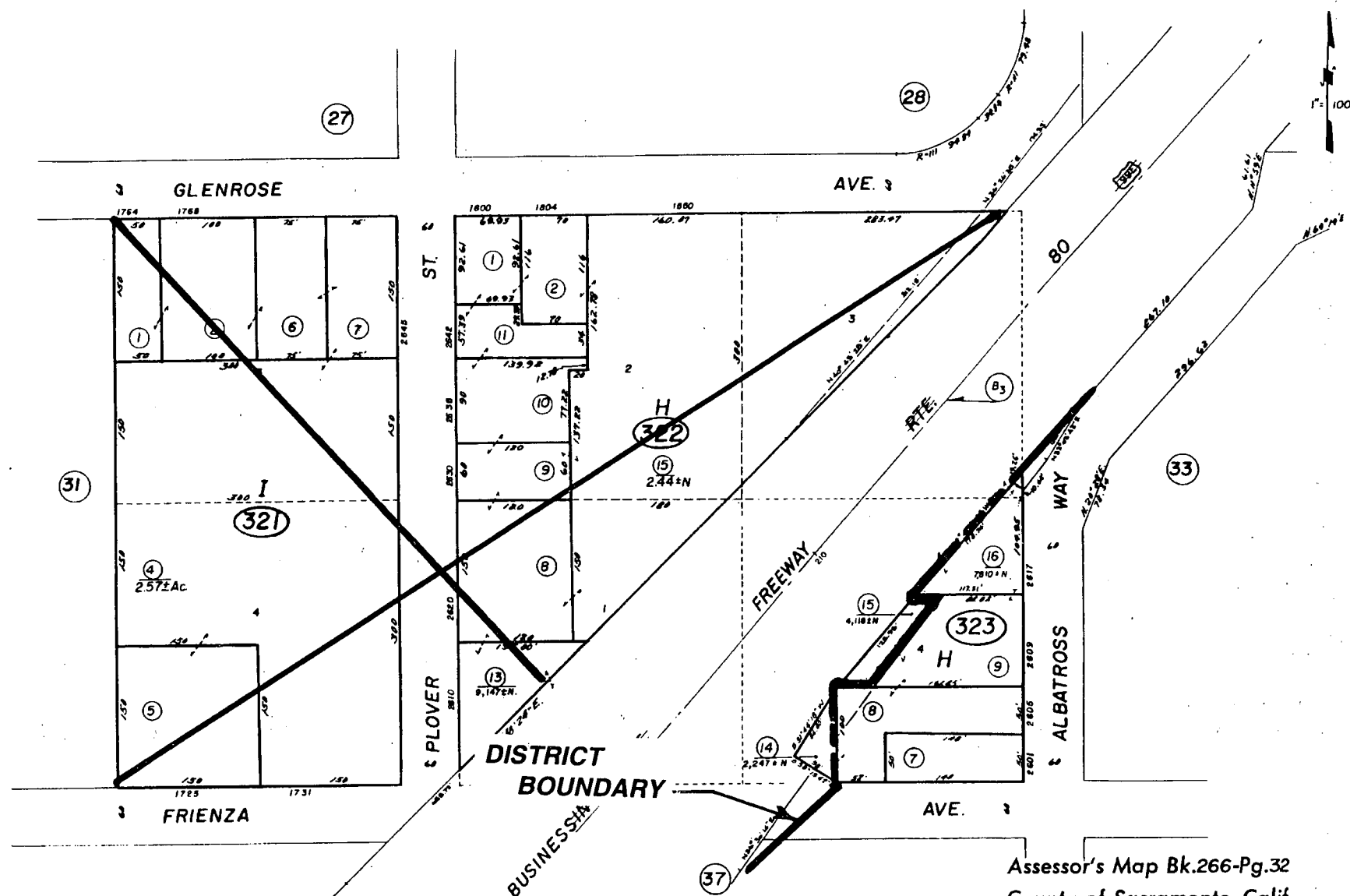
266-28
OCT 20 1990



North Sacramento Sub. No. 4, R.M. Bk. 11, Pg 38

NOTE Assessor's Block Numbers Shown in Ellipses.
Assessor's Parcel Numbers Shown in Circles

Assessor's Map Bk.266-Pg.28
County of Sacramento, Calif.



North Sacramento Sub. No. 4, R.M. Bk. II, Pg. 38

NOTE—Assessor's Block Numbers Shown in Ellipses.
Assessor's Parcel Numbers Shown in Circles.

Assessor's Map Bk. 266-Pg. 32
County of Sacramento, Calif.

GLENROSE

HIGHWAY

U.S.

WAY

ALBATROSS

FRIENZA

AVE

DISTRICT
BOUNDARY

DR.

W
332

CONNIE

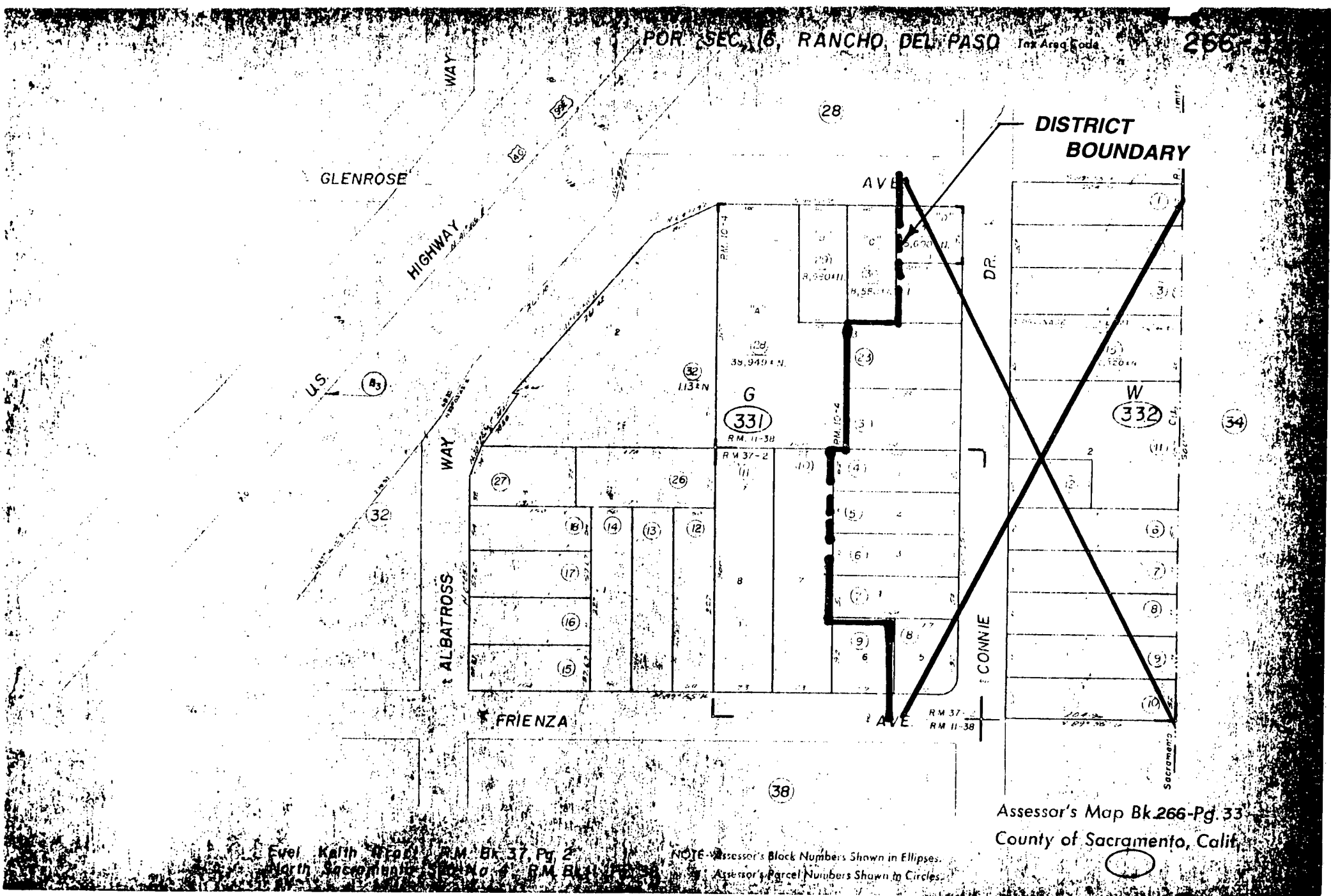
AVE

Sacramento

Eval Keith Head R.M. Bk. 37, Pg. 2
North Sacramento No. 4 R.M. Bk. 37, Pg. 3

NOTE - Assessor's Block Numbers Shown in Ellipses.
Assessor's Parcel Numbers Shown in Circles.

Assessor's Map Bk. 266-Pg. 33
County of Sacramento, Calif.



POR. SEC. 16, RANCHO DEL PASO

Tax Area Code

266-37

PLOVER ST.

(32)

FRIENZA

AVE.

(371) D

(23)

(373) E

80 HIGHWAY

U.S. BUSINESS

DISTRICT BOUNDARY

EL CAMINO

AVE.

ALBATROSS WAY

RM II-38

RM II-38

Bk 277

North Sacramento Sub.No. 4, R.M. Bk.II, Pg. 38 NOTE--Assessor's Block Numbers Shown in Ellipses.
Assessor's Parcel Numbers Shown in Circles

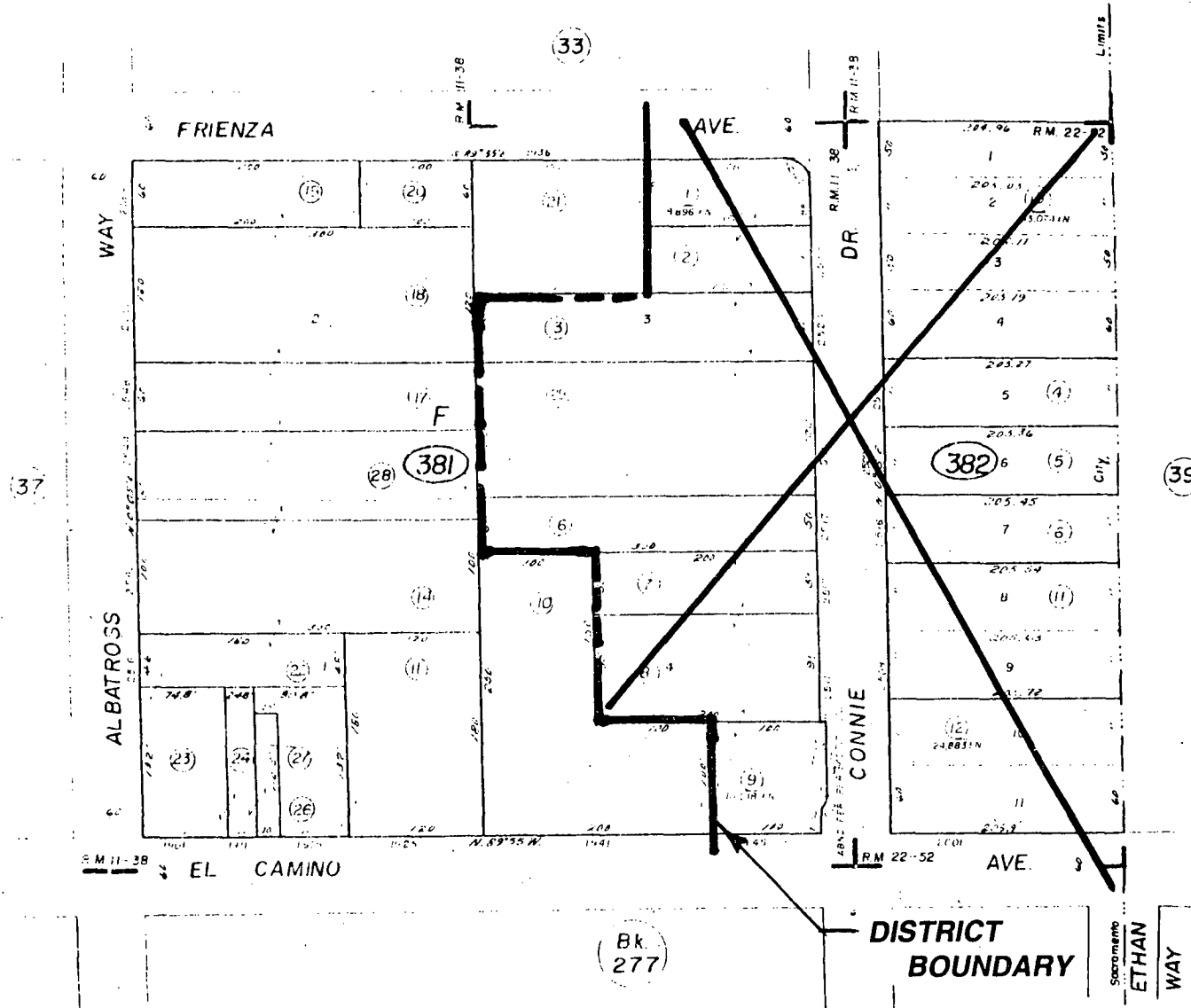
CITY OF SACRAMENTO
Assessor's Map Bk.266-Pg.37
County of Sacramento, Calif.

POR. SEC. 16, RANCHO DEL PASO

Tax Area Code

266-38

MAY 10 1991



Elliot-Curran Tract, R.M. Bk. 22, Pg. 52
 North Sacramento Sub. No. 4, R.M. Bk. 11, Pg. 38

NOTE - Assessor's Block Numbers Shown in Ellipses.
 Assessor's Parcel Numbers Shown in Circles.

Assessor's Map Bk. 266-Pg. 38
 County of Sacramento, Calif.

Bk. 265

POR. SEC. 15, RANCHO DEL PASO

Tax Area Code

277-0

EL CAMINO AVE

EL CAMINO AVE.

Bk. 266

ST.

DISTRICT BOUNDARY

WAY

04

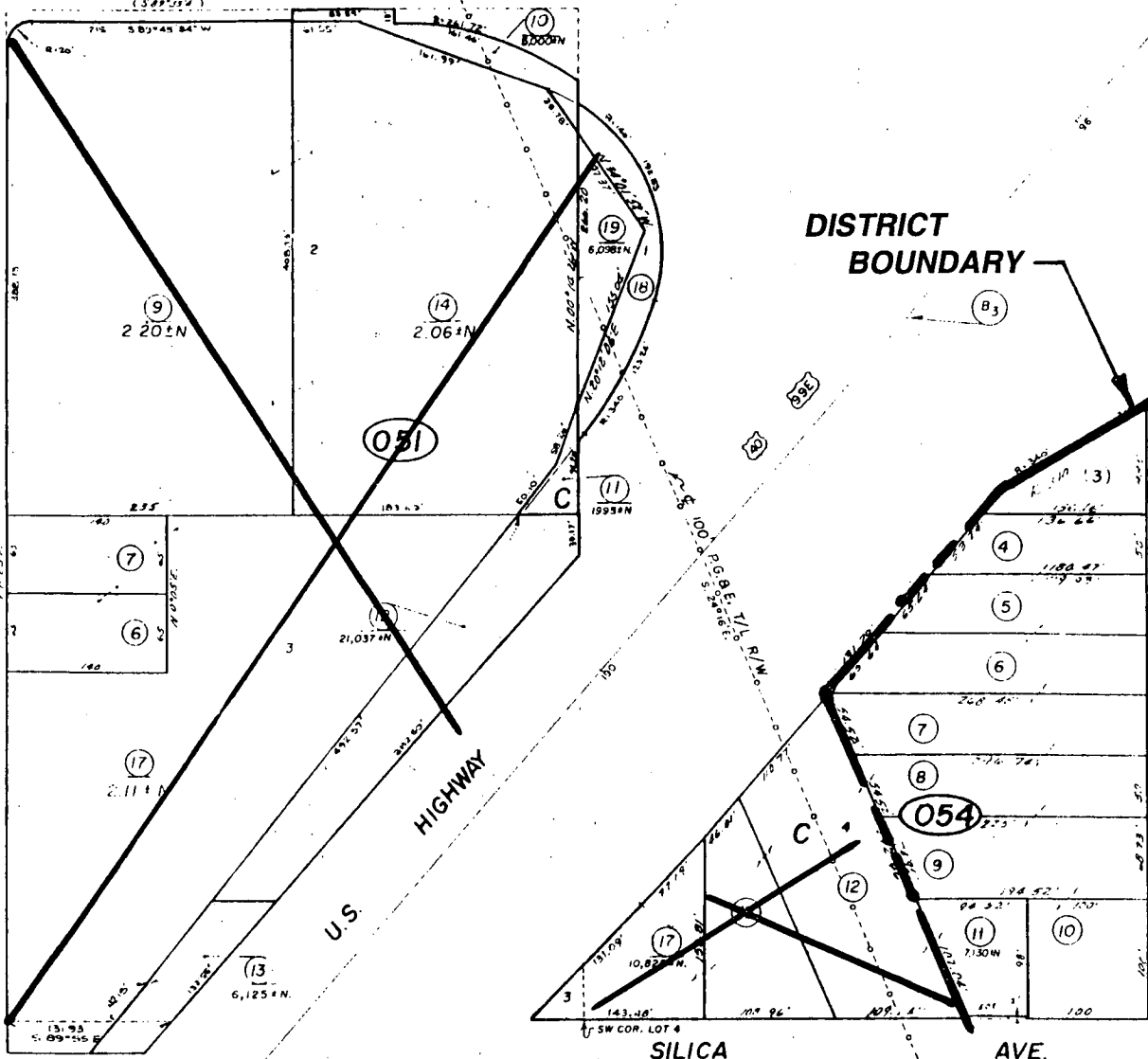
PRINCETON

U.S. HIGHWAY

CORMORANT

WOOLEY

WAY



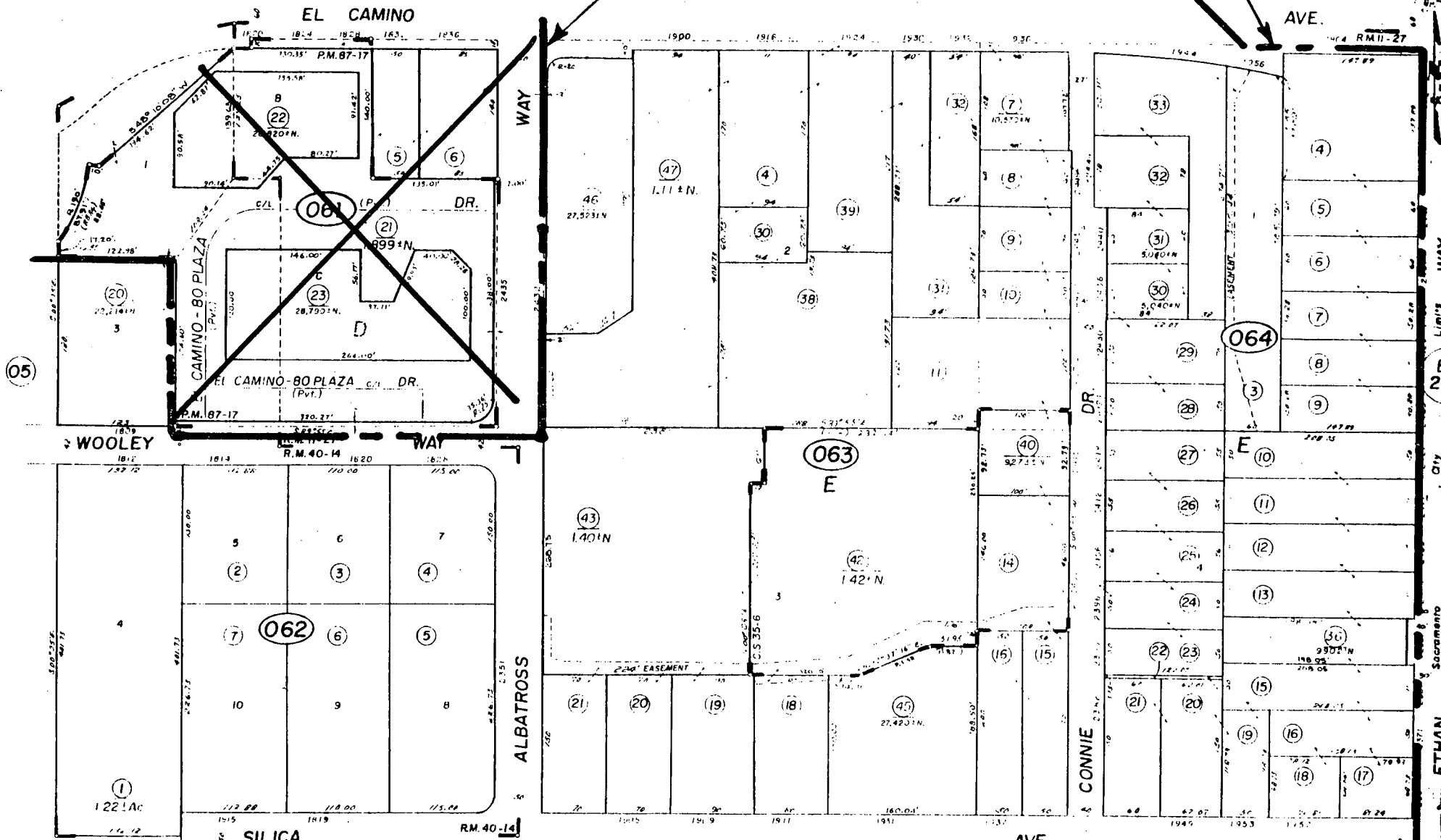
Dudley Homes Square, R.M. Bk. 22, Pg. 6
 Le Morris Square, R.M. Bk. 14, Pg. 12
 North Sacramento Sub. No. 2, R.M. Bk. 11, Pg. 27

11

Bk. 266 POR. SEC. 15 & 16, RANCHO DEL PASO

Tax Area Code 277-06


DISTRICT BOUNDARY



El Camino - 80 Plaza Office Warehouses, P.M. Bk. 87, Pg. 17 (6-18-85)
 El Camino Industrial Tract, R.M. Bk. 40, Pg. 14
 North Sacramento Sub. No. 2, R.M. Bk. 11, Pg. 27
 Record of Survey, Bk. 35, Pg. 6 (5-19-80)

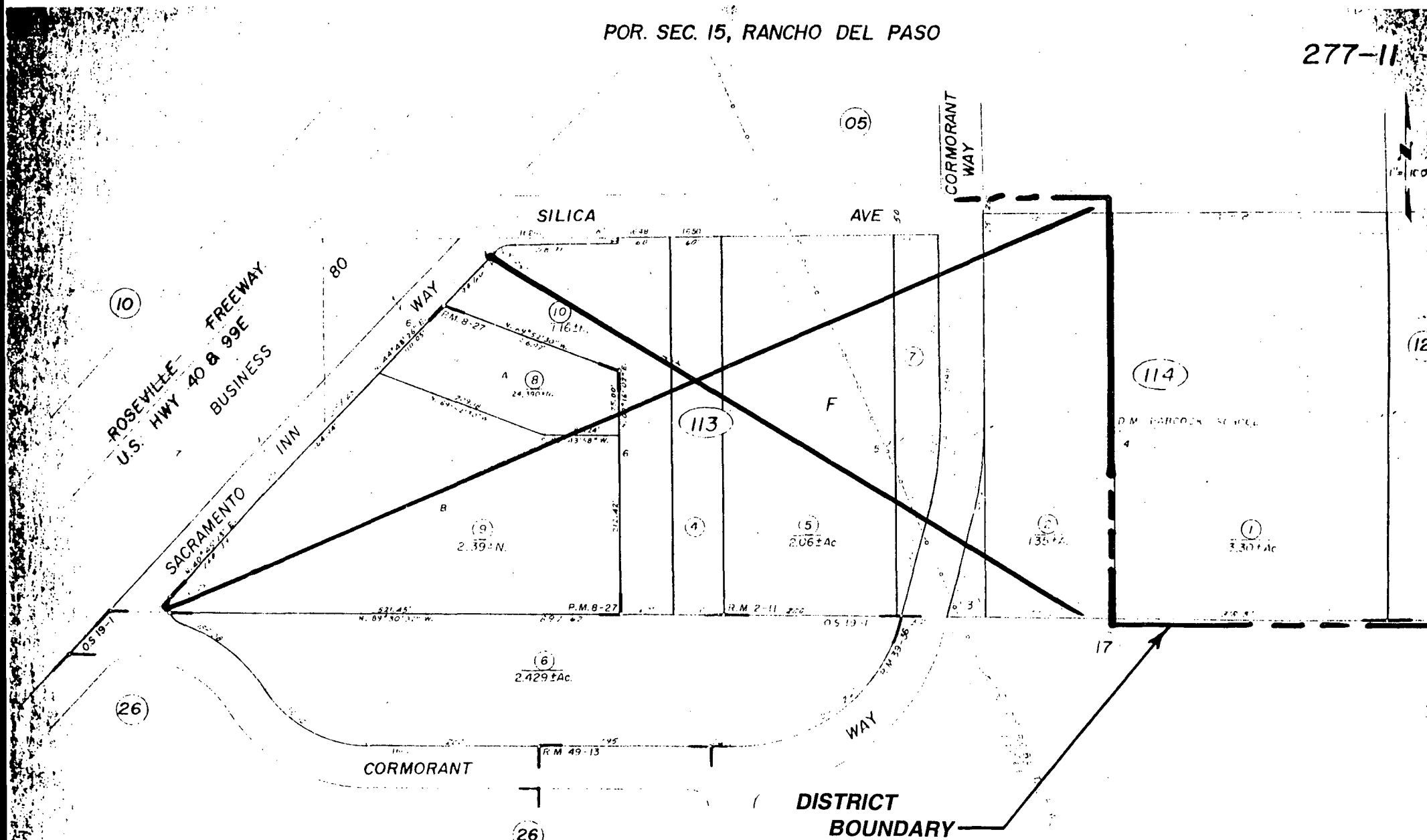
NOTE - Assessor's Block Numbers Shown in Ellipses.
 Assessor's Parcel Numbers Shown in Circles.

Assessor's Map Bk. 277-Pg. 06
 County of Sacramento, Calif.



POR. SEC. 15, RANCHO DEL PASO

277-11



North Sacramento Sub. No. 2, R.M. Bk. II, Pg. 27
O.S. Bk. 19, Pg. 1

CITY OF SACRAMENTO
Assessor's Map Bk. 277, Pg. 11
County of Sacramento, Calif.

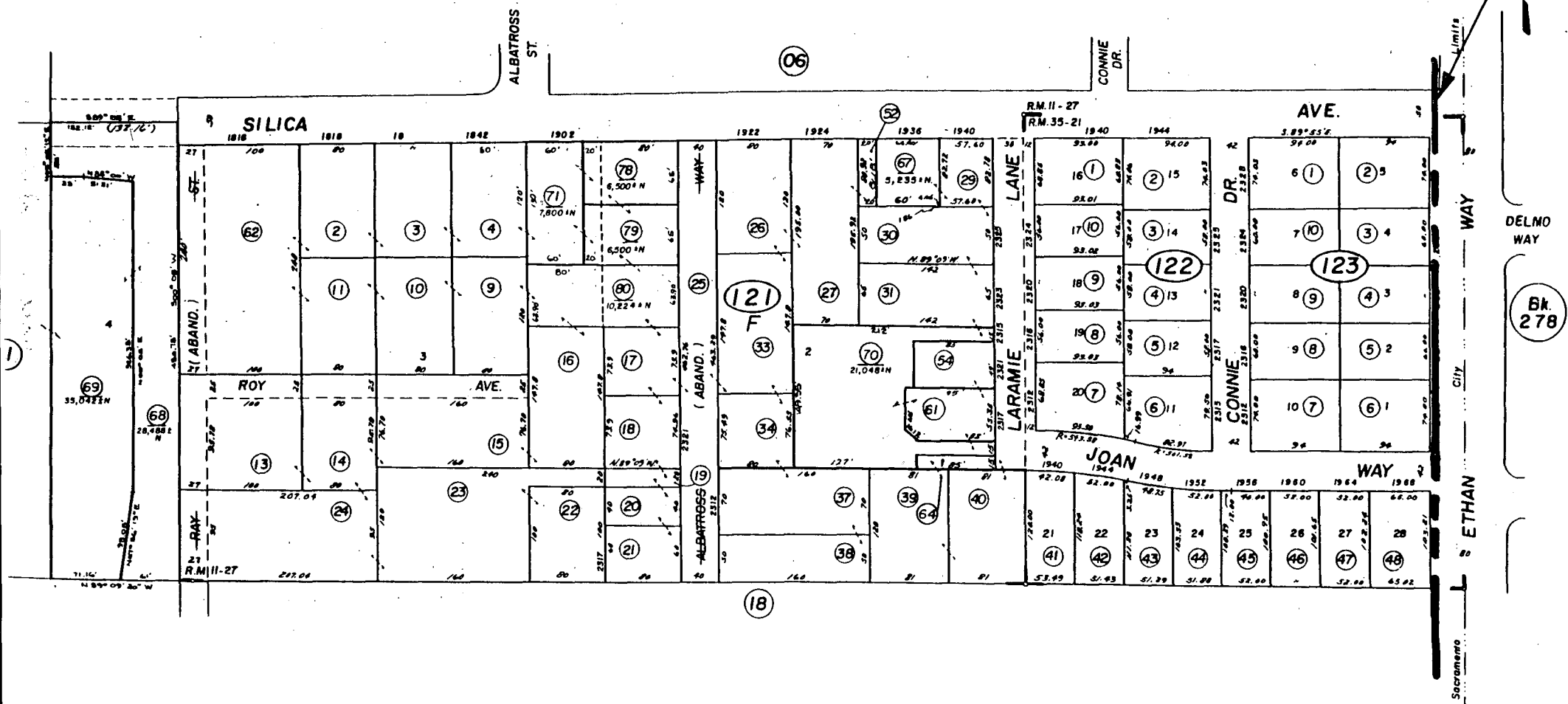
POR. SEC. 15, RANCHO DEL PASO

Tax Area Code

277-12

JUN - 8 1999

DISTRICT
BOUNDARY



Marion Heights, R.M. Bk. 35, Pg. 21

North Sacramento Sub. No. 2, R.M. Bk. II, Pg. 27

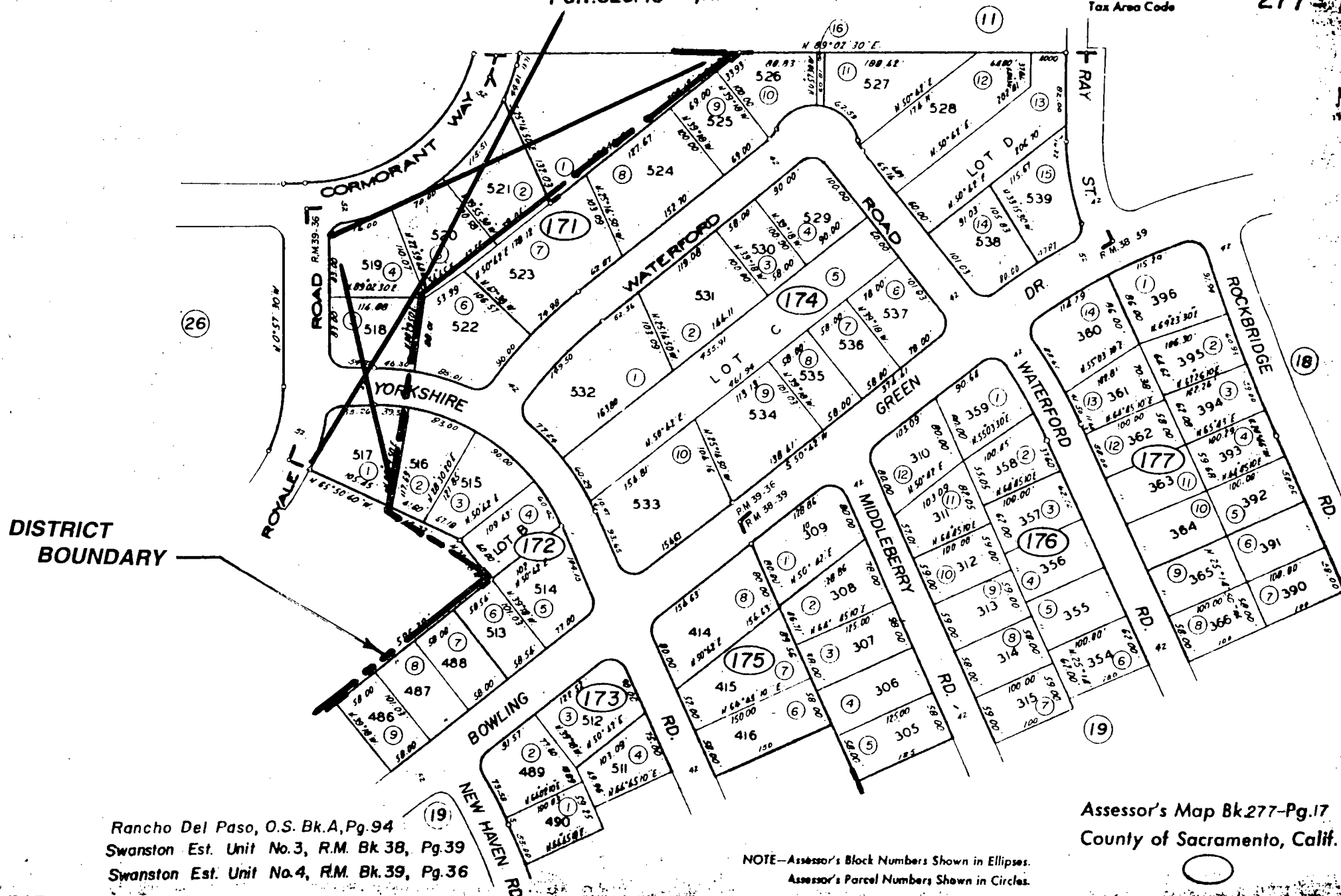
NOTE Assessor's Black Numbers Shown in Ellipses.
Assessor's Parcel Numbers Shown in Circles.

Assessor's Map Bk. 277-Pg. 12
County of Sacramento, Calif.

POR. SEC. 15 , RANCHO DEL PASO

Tax Area Code

277



Rancho Del Paso, O.S. Bk. A, Pg. 94
 Swanston Est. Unit No. 3, R.M. Bk. 38, Pg. 39
 Swanston Est. Unit No. 4, R.M. Bk. 39, Pg. 36

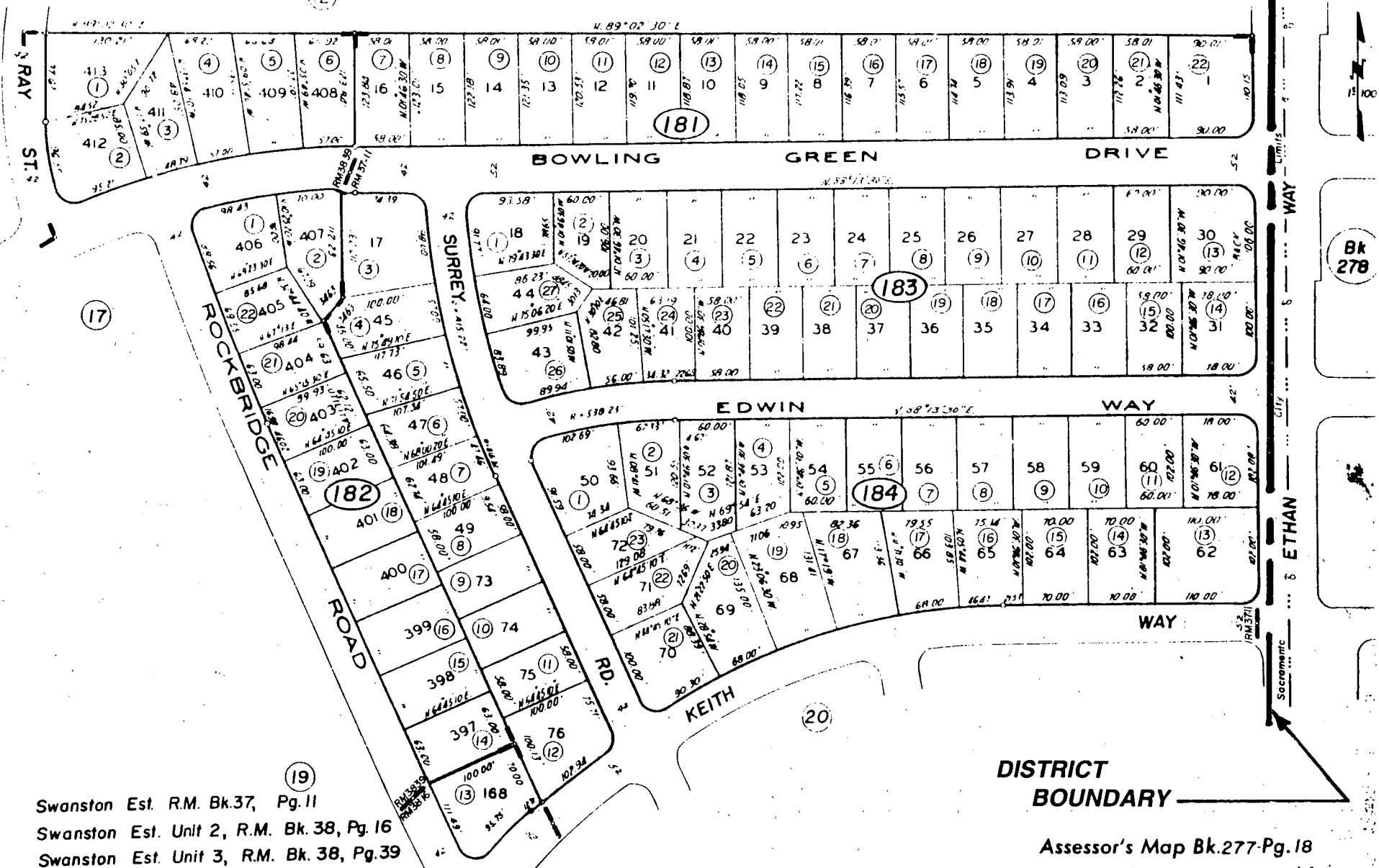
NOTE—Assessor's Block Numbers Shown in Ellipses.
 Assessor's Parcel Number, Shown in Circles.

Assessor's Map Bk. 277—Pg. 17
 County of Sacramento, Calif.

POR. SEC. 15 ,RANCHO DEL PASO

Tax Area Code

277-18



Swanston Est. R.M. Bk.37, Pg.11
 Swanston Est. Unit 2, R.M. Bk. 38, Pg. 16
 Swanston Est. Unit 3, R.M. Bk. 38, Pg.39

DISTRICT BOUNDARY

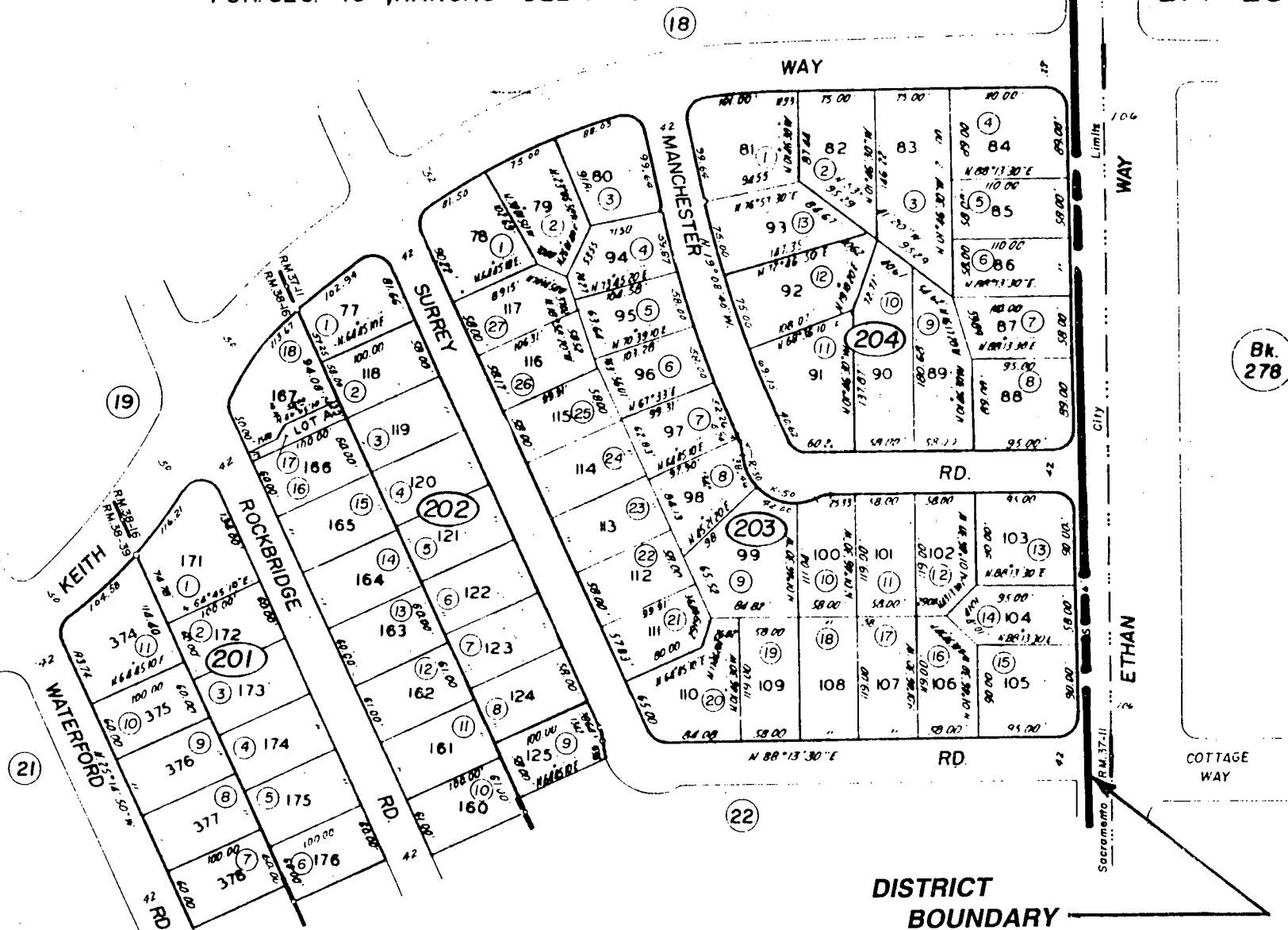
Assessor's Map Bk.277-Pg.18
 County of Sacramento, Calif.

NOTE-Assessor's Block Numbers Shown in Ellipses.
 Assessor's Parcel Numbers Shown in Circles.

POR. SEC. 15 ,RANCHO DEL PASO

Tax Area Code

277-20



Swanston Estates, R.M. Bk. 37, Pg. 11
Swanston Estates Unit 2, R.M. Bk. 38, Pg. 16
Swanston Estates Unit 3, R.M. Bk. 38, Pg. 39

NOTE—Assessor's Block Numbers Shown in Ellipses
Assessor's Parcel Numbers Shown in Circles.

DISTRICT
BOUNDARY

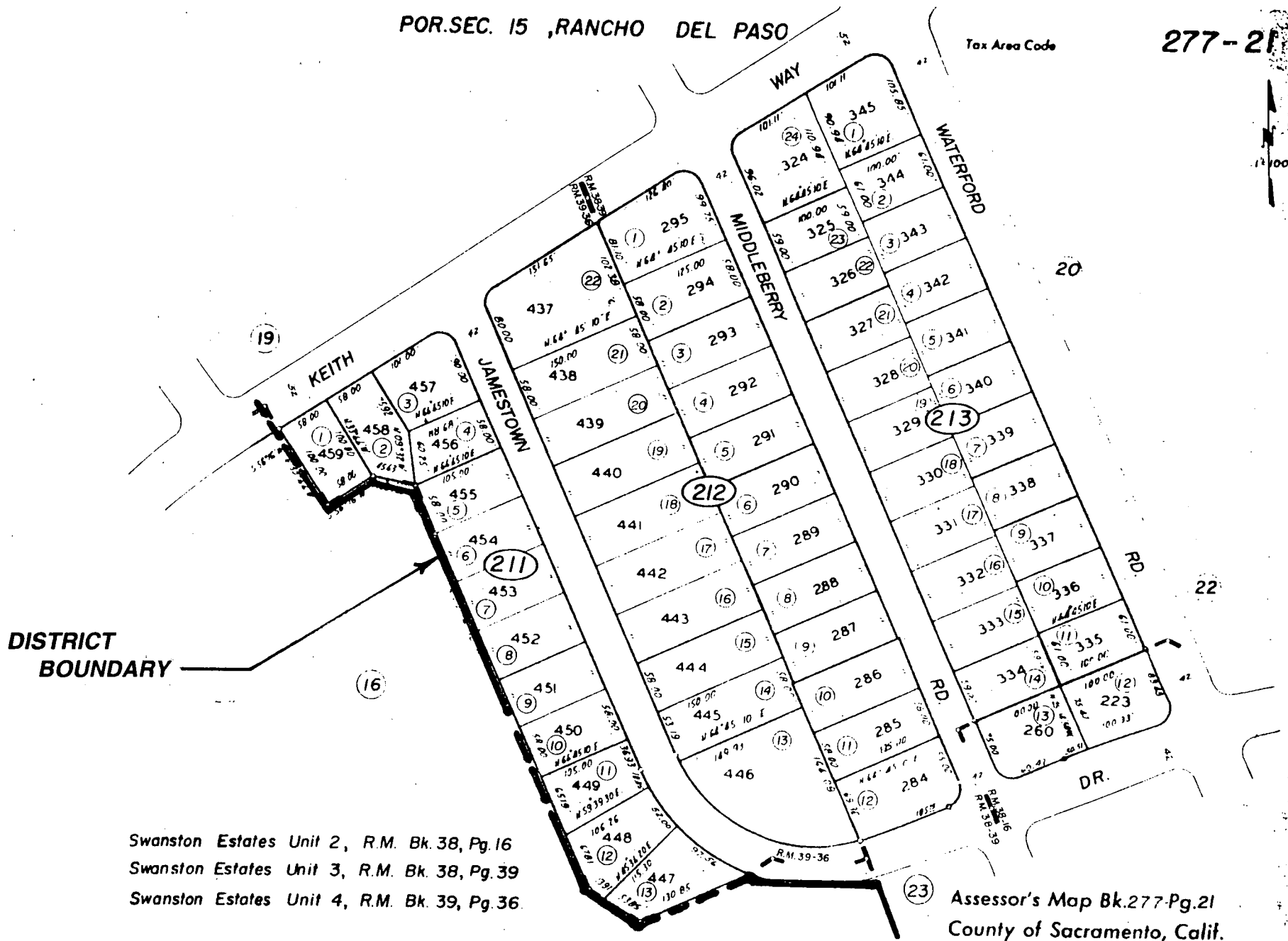
Assessor's Map Bk. 277 Pg. 20
County of Sacramento, Calif.

Bk.
278

POR. SEC. 15 ,RANCHO DEL PASO

Tax Area Code

277-21



Swanston Estates Unit 2, R.M. Bk. 38, Pg. 16
Swanston Estates Unit 3, R.M. Bk. 38, Pg. 39
Swanston Estates Unit 4, R.M. Bk. 39, Pg. 36

NOTE - Assessor's Block Numbers Shown in Ellipses.
Assessor's Parcel Numbers Shown in Circles.

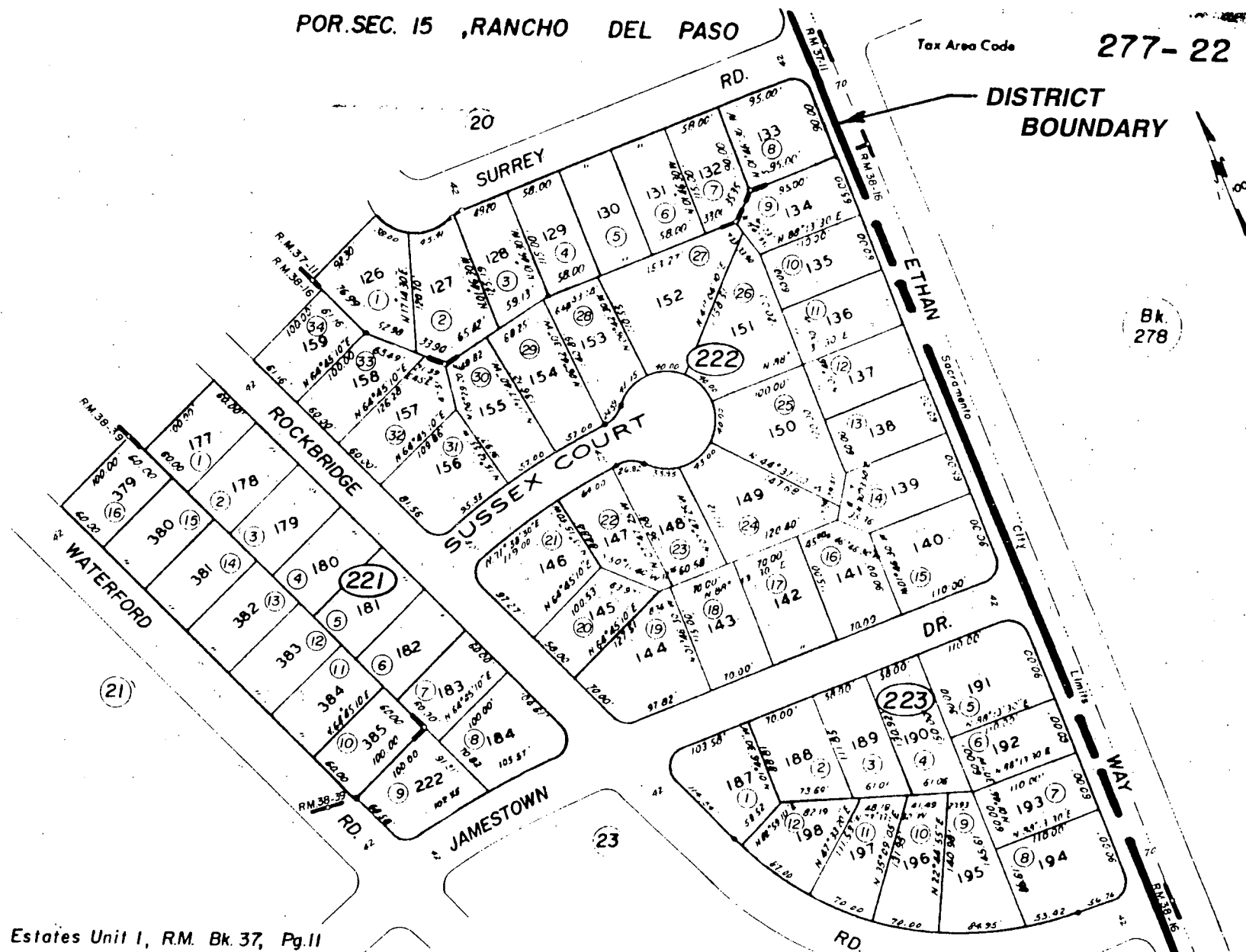
Assessor's Map Bk. 277-Pg. 21
County of Sacramento, Calif.

POR. SEC. 15 ,RANCHO DEL PASO

Tax Area Code

277-22

DISTRICT
BOUNDARY



Swanston Estates Unit 1, R.M. Bk. 37, Pg. 11
Swanston Estates Unit 2, R.M. Bk. 38, Pg. 16
Swanston Estates Unit 3, R.M. Bk. 38, Pg. 39

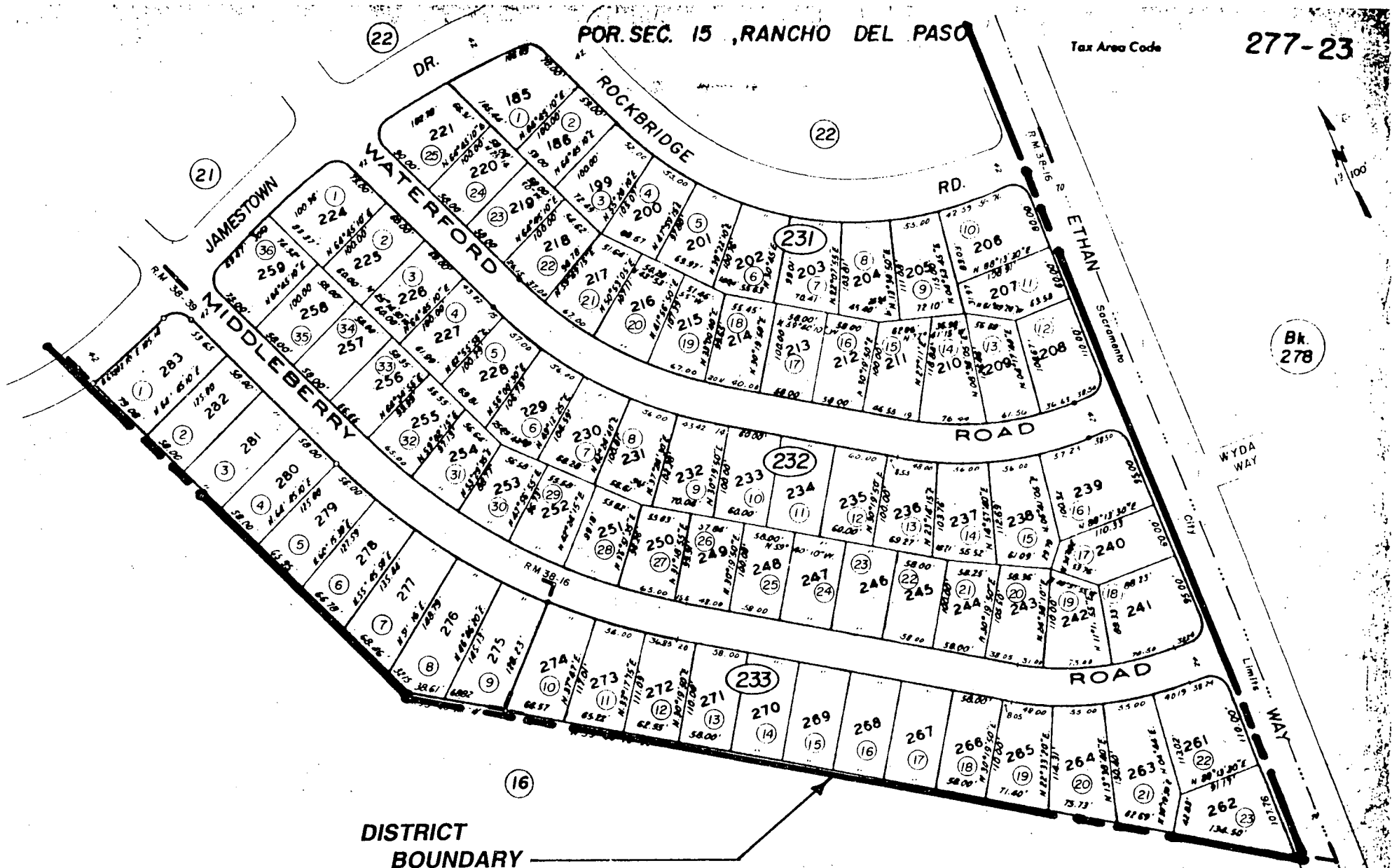
Assessor's Map Bk. 277-Pg. 22
County of Sacramento, Calif.

NOTE—Assessor's Block Numbers Shown in Ellipses.
Assessor's Parcel Numbers Shown in Circles.

POR. SEC. 15, RANCHO DEL PASO

Tax Area Code

277-23



DISTRICT
BOUNDARY

Swanston Estates Unit 2, R.M. Bk. 38, Pg. 16

Swanston Estates Unit 3, R.M. Bk. 38, Pg. 39

Assessor's Map Bk. 277 Pg. 23
County of Sacramento, Calif.

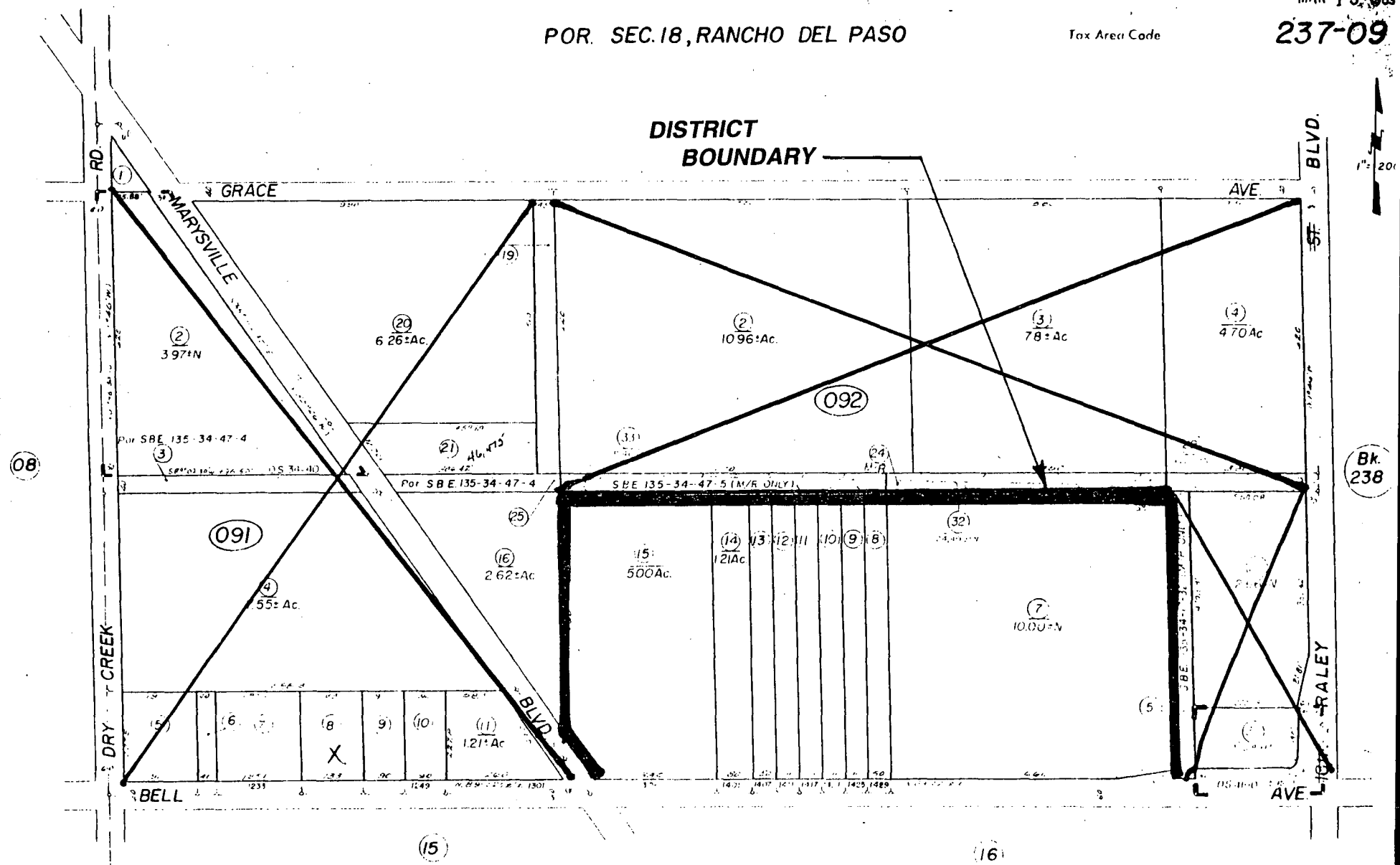
NOTE—Assessor's Block Numbers Shown in Ellipses.
Assessor's Parcel Numbers Shown in Circles.

MAR 13 1989

POR. SEC. 18, RANCHO DEL PASO

Tax Area Code

237-09



Bk. 238

Record of Survey, O.S. Bk. 41, Pg. 10 (6-13-85)
Official Survey Bk. 34, Pg. 40 (1-3-80)

NOTE: Assessor's Block Numbers Shown in Ellipses.
Assessor's Parcel Numbers Shown in Circles

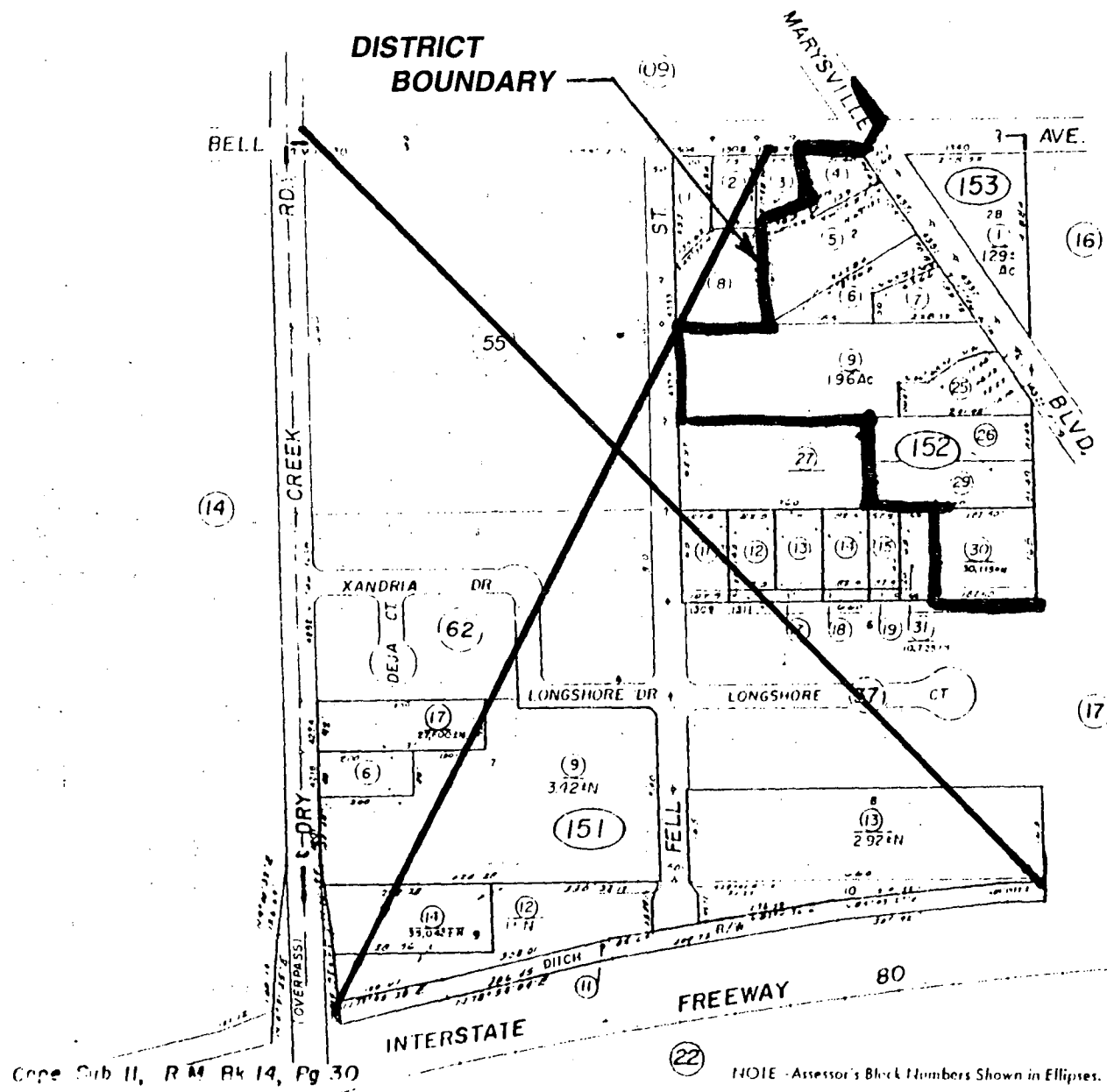
CITY OF SACRAMENTO
Assessor's Map Bk. 237-Pg. 09
County of Sacramento, Calif.

POR. SEC. 18, RANCHO DEL FASO

Tax Area Code

237-15

MAY 26 1993



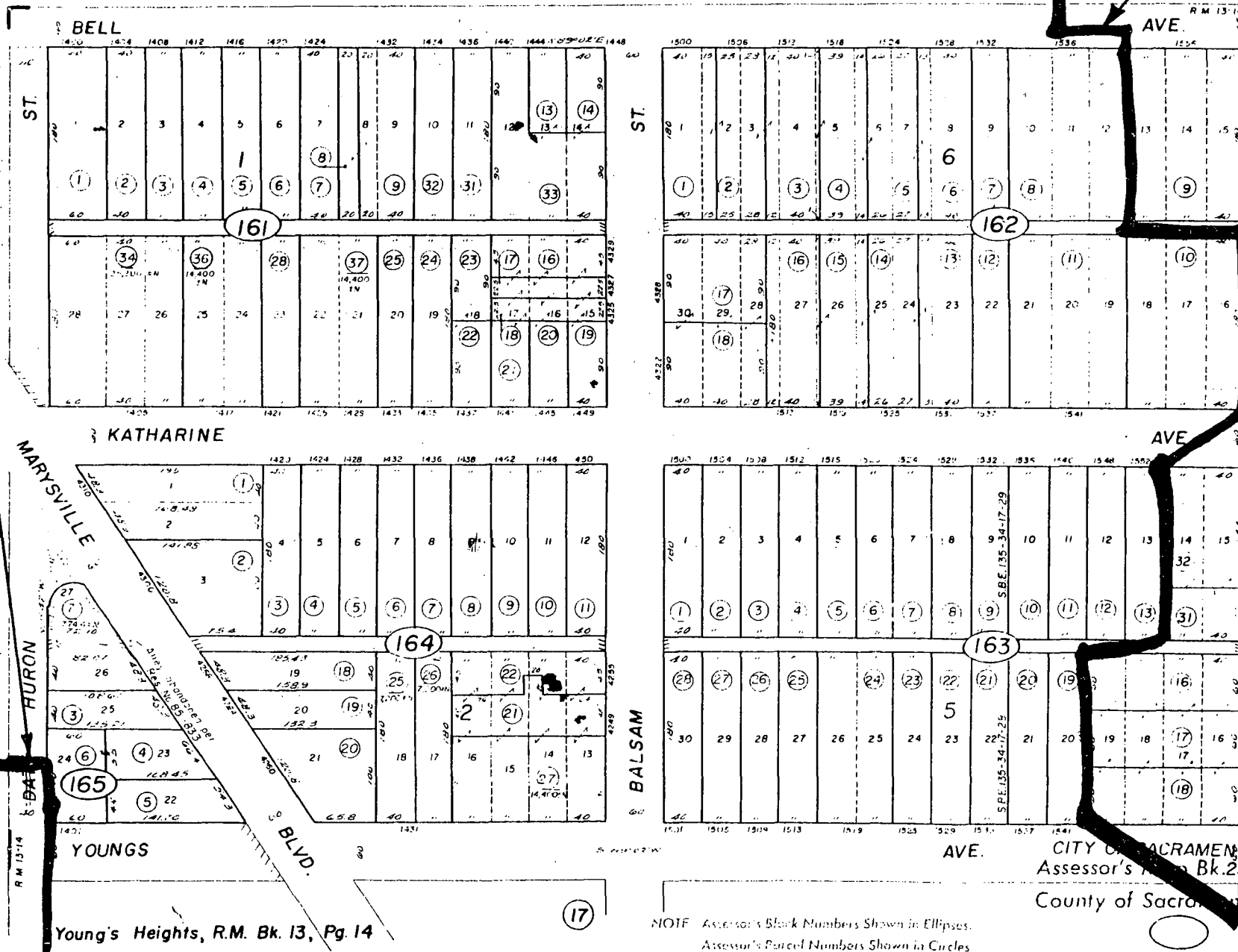
DISTRICT
BOUNDARY

POR. SEC. 18, RANCHO DEL PASO

(09)

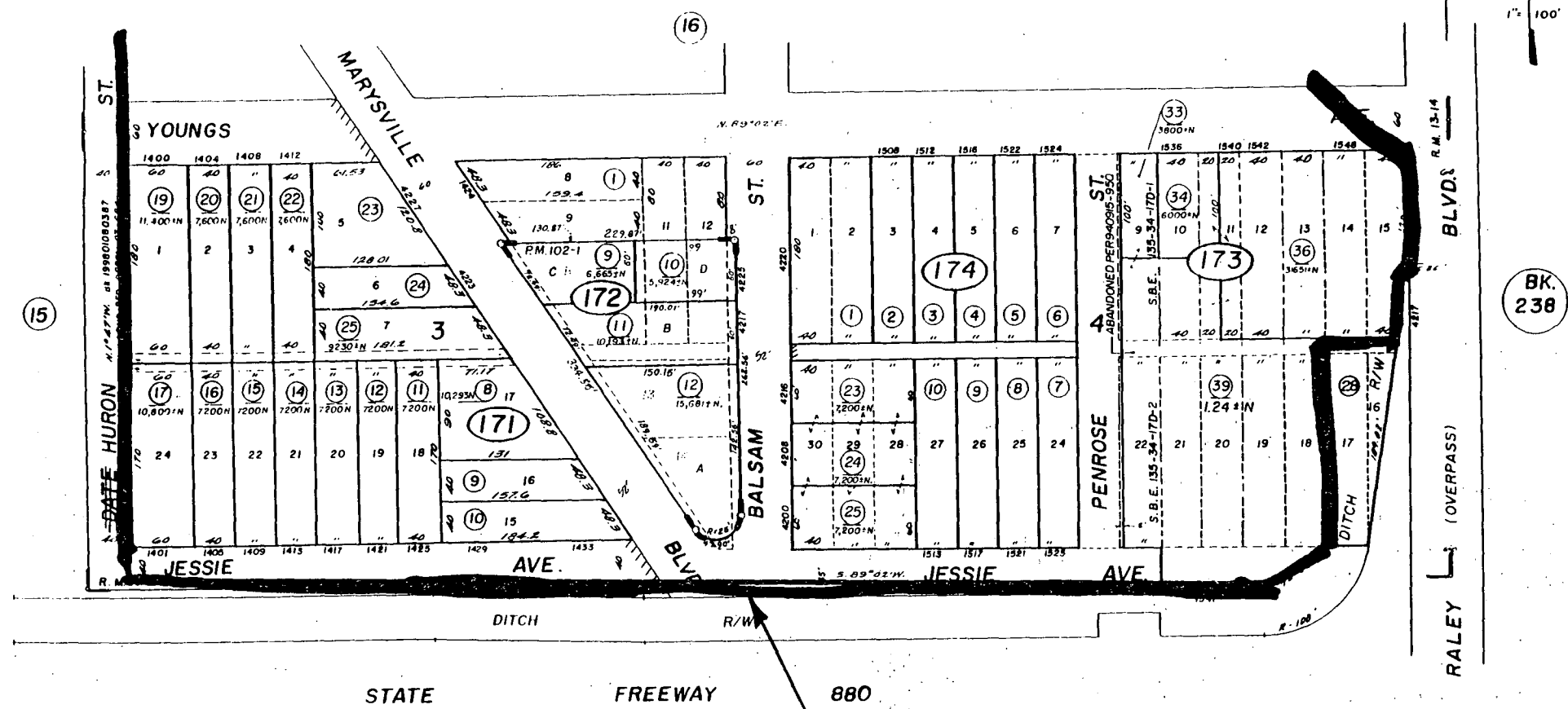
237-16

4-26-90



Bk.
238

CITY OF SACRAMENTO
Assessor's Map Bk. 237-Pg. 16
County of Sacramento, Calif.



STATE FREEWAY 880

DISTRICT BOUNDARY

CITY OF SACRAMENTO
Assessor's Map Bk.237-Pg.17
County of Sacramento, Calif.

Young's Heights, R.M. Bk. 13, Pa. 14

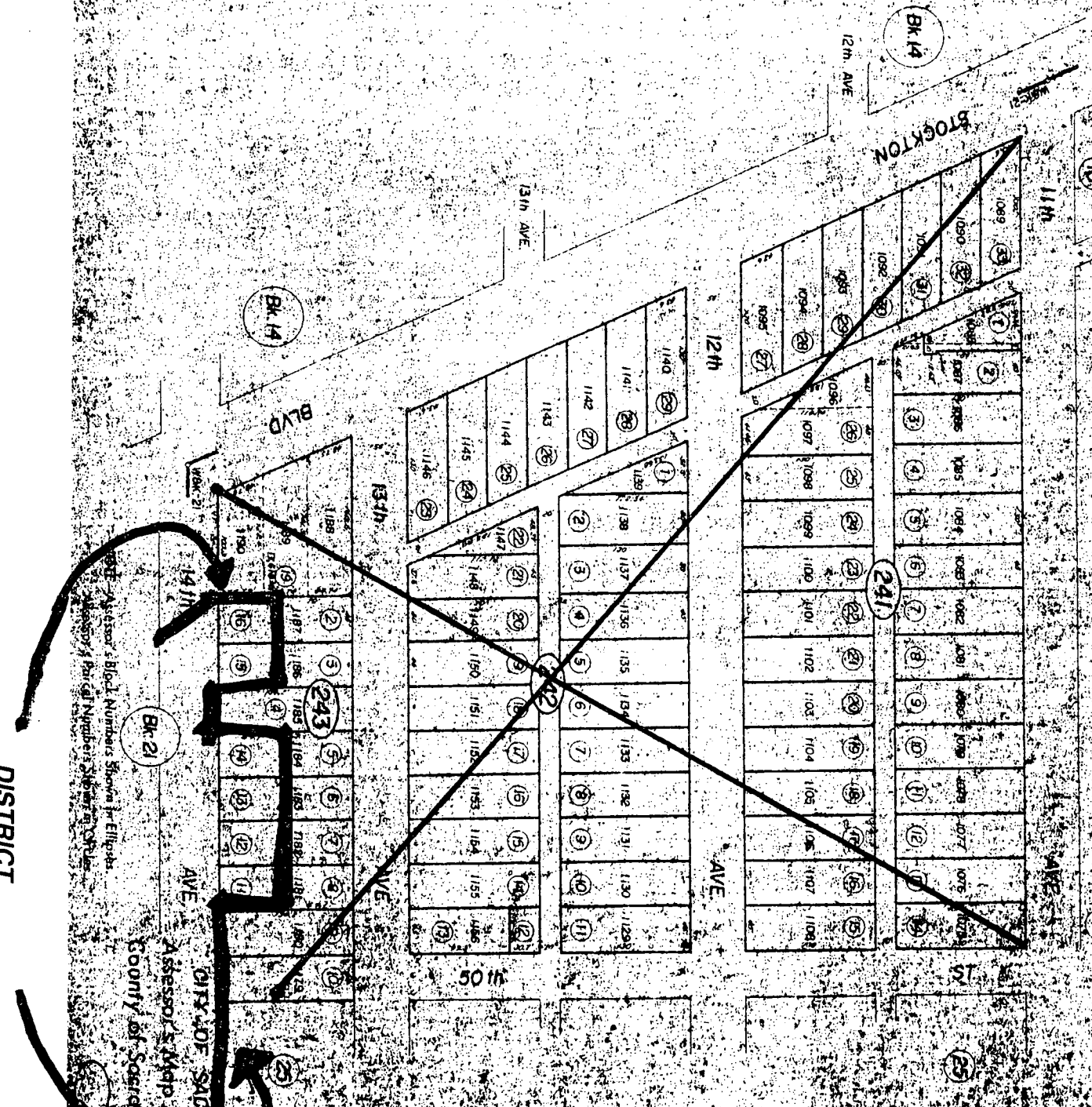
NOTE Assessor's Block Numbers Shown in Ellipses.
Assessor's Parcel Numbers Shown in Circles

WRIGHT & KIMBEROUGH TRACT NO. 21

DISTRICT
BOUNDARY

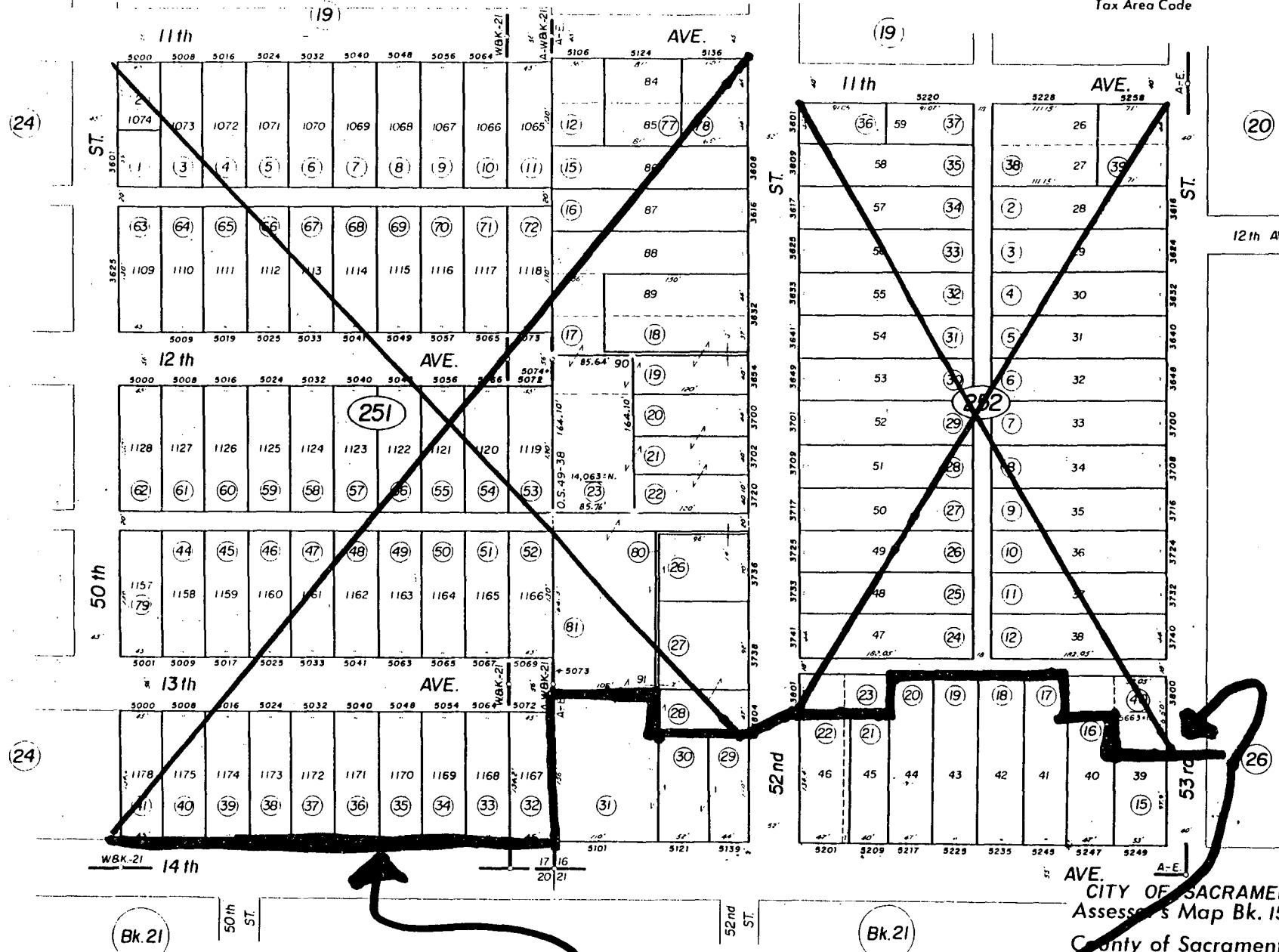
NOTE: Assessor's Block Numbers Shown in Ellipses
Assessor's Parcel Numbers Shown in Circles

CITY OF SACRAMENTO
Assessor's Map, Bk. 14
County of Sacramento, Cal.



POR. AMD. PLAT ELLWOOD & WRIGHT & KIMBROUGH TR. 21 & ADD. "A"

Tax Area Code



Record of Survey, O.S. Bk. 13, Pg. 38 (12 17 91)

NOTE--Assessor's Block Numbers Shown in Ellipses.

DISTRICT BOUNDARY

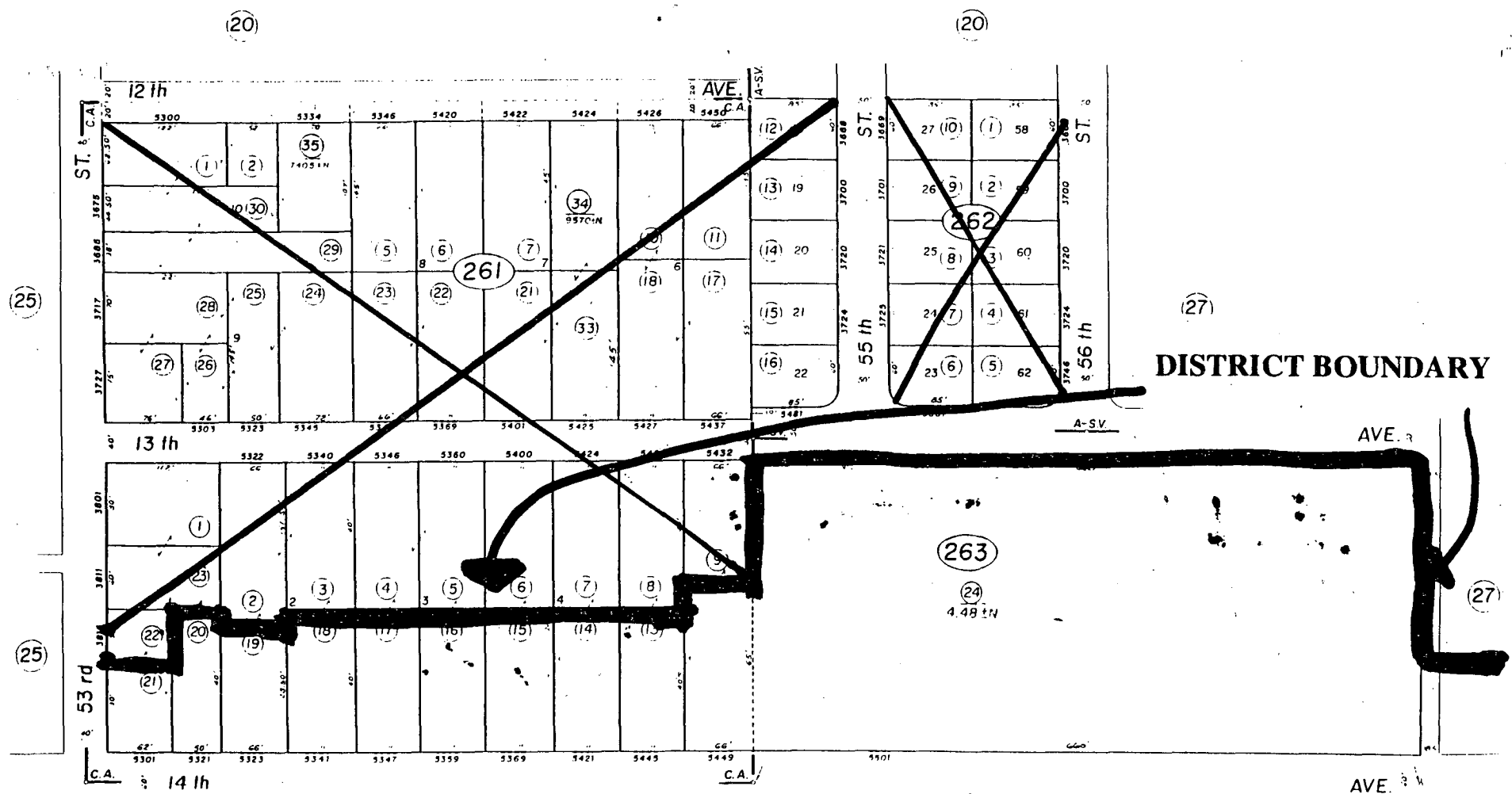
CITY OF SACRAMENTO
Assessor's Map Bk. 15 -Pg. 25
County of Sacramento, Calif.

CITY ACRES, POR. CITY & AMD. PLAT SIERRA VIEW TER.

Tax Area Code

15-26

MAR 20 2000

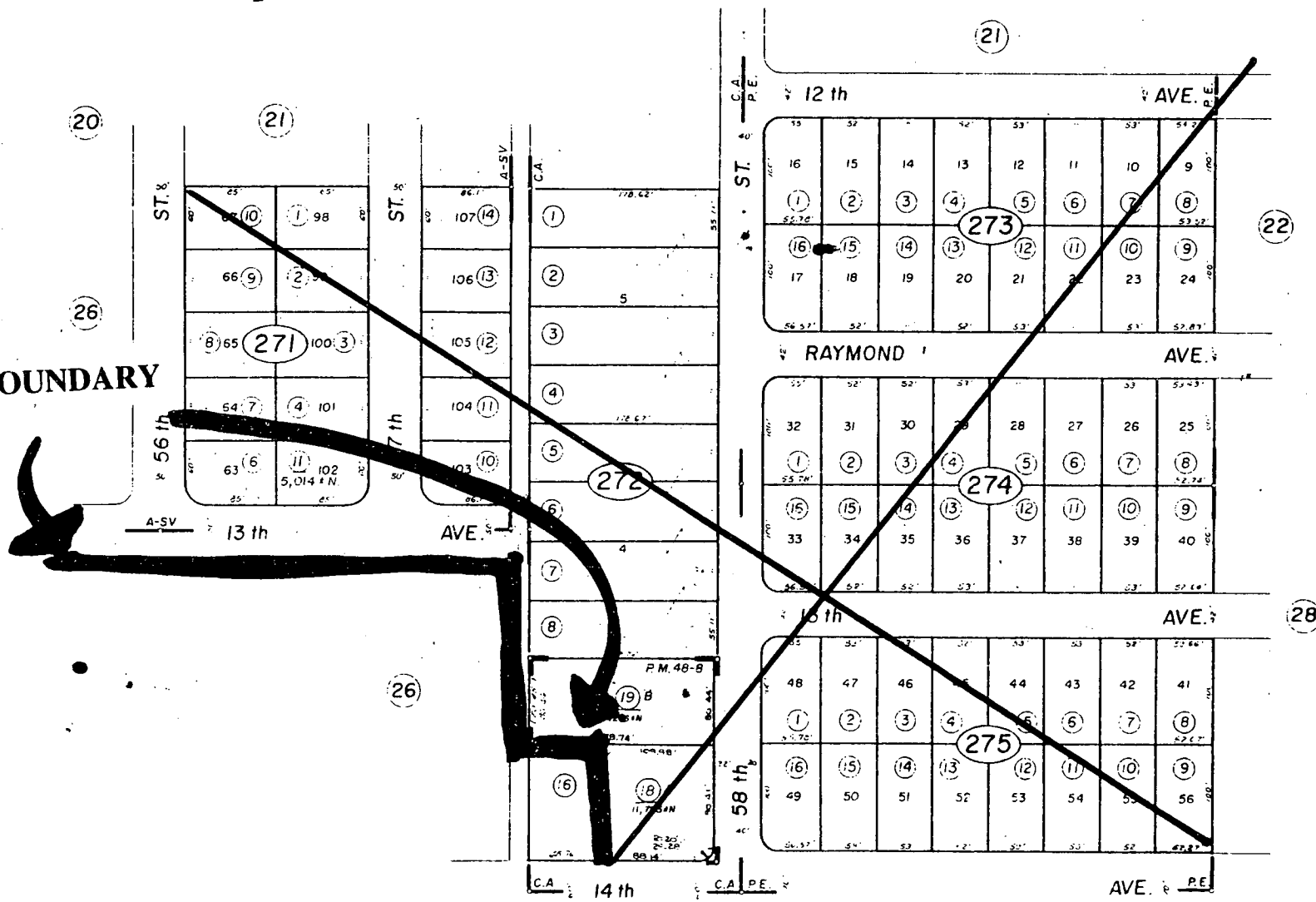


DISTRICT BOUNDARY

CITY OF SACRAMENTO
Assessor's Map Bk. 15 -Pg. 26
County of Sacramento, Calif.

NOTE-- Assessor's Block Numbers Shown in Ellipses,
Assessor's Parcel Numbers Shown in Circles

DISTRICT BOUNDARY



Bk. 21

CITY OF SACRAMENTO
Assessor's Map Bk. 15 -Pg. 27
County of Sacramento, Calif.

NOTE--Assessor's Block Numbers Shown in Ellipses.
Assessor's Parcel Numbers Shown in Circles.

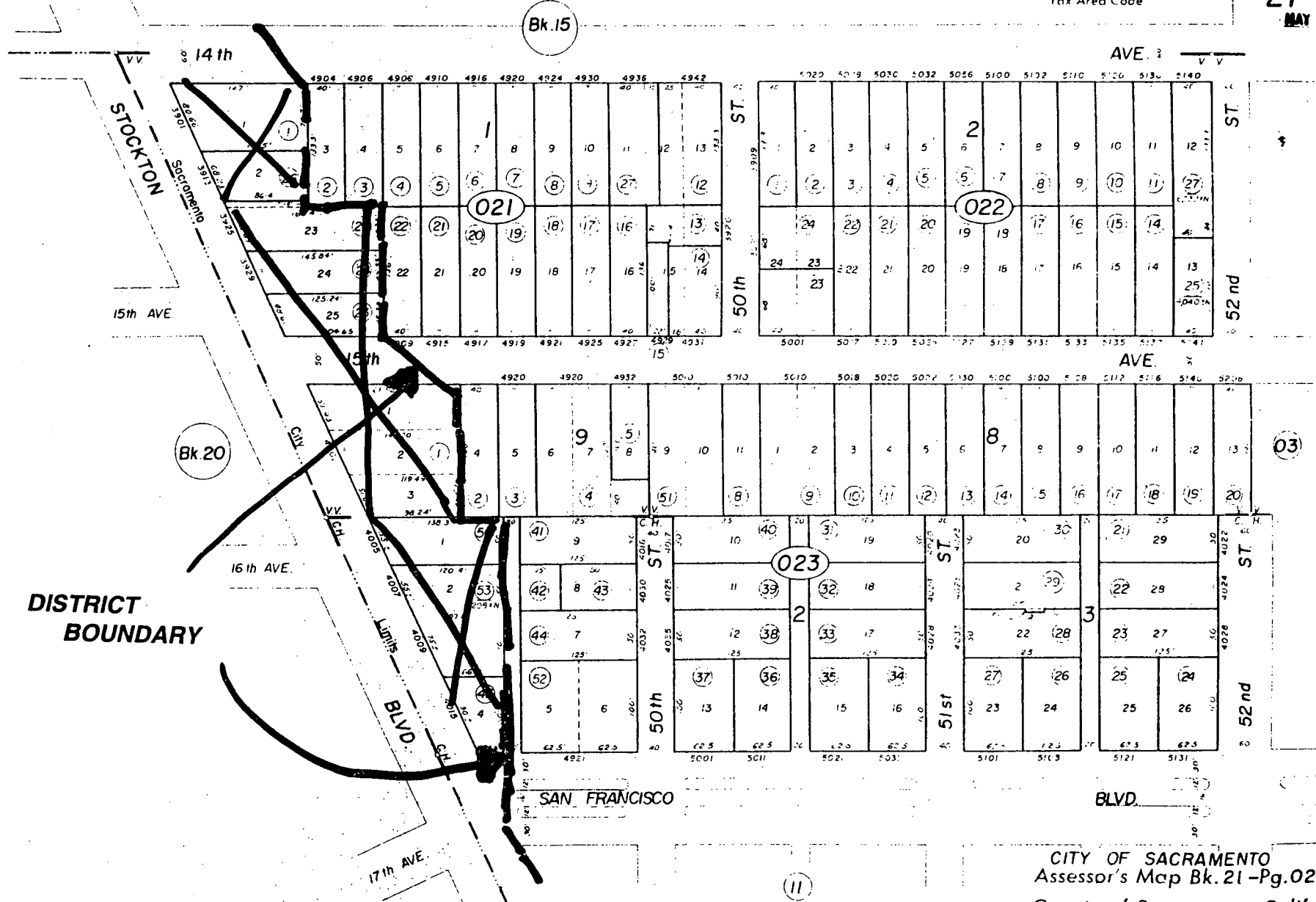


POR. COLONIAL HEIGHTS & VINA VISTA

Tax Area Code

21-02

MAY 6 1991



DISTRICT BOUNDARY

CITY OF SACRAMENTO
Assessor's Map Bk. 21-Pg. 02
County of Sacramento, Calif.

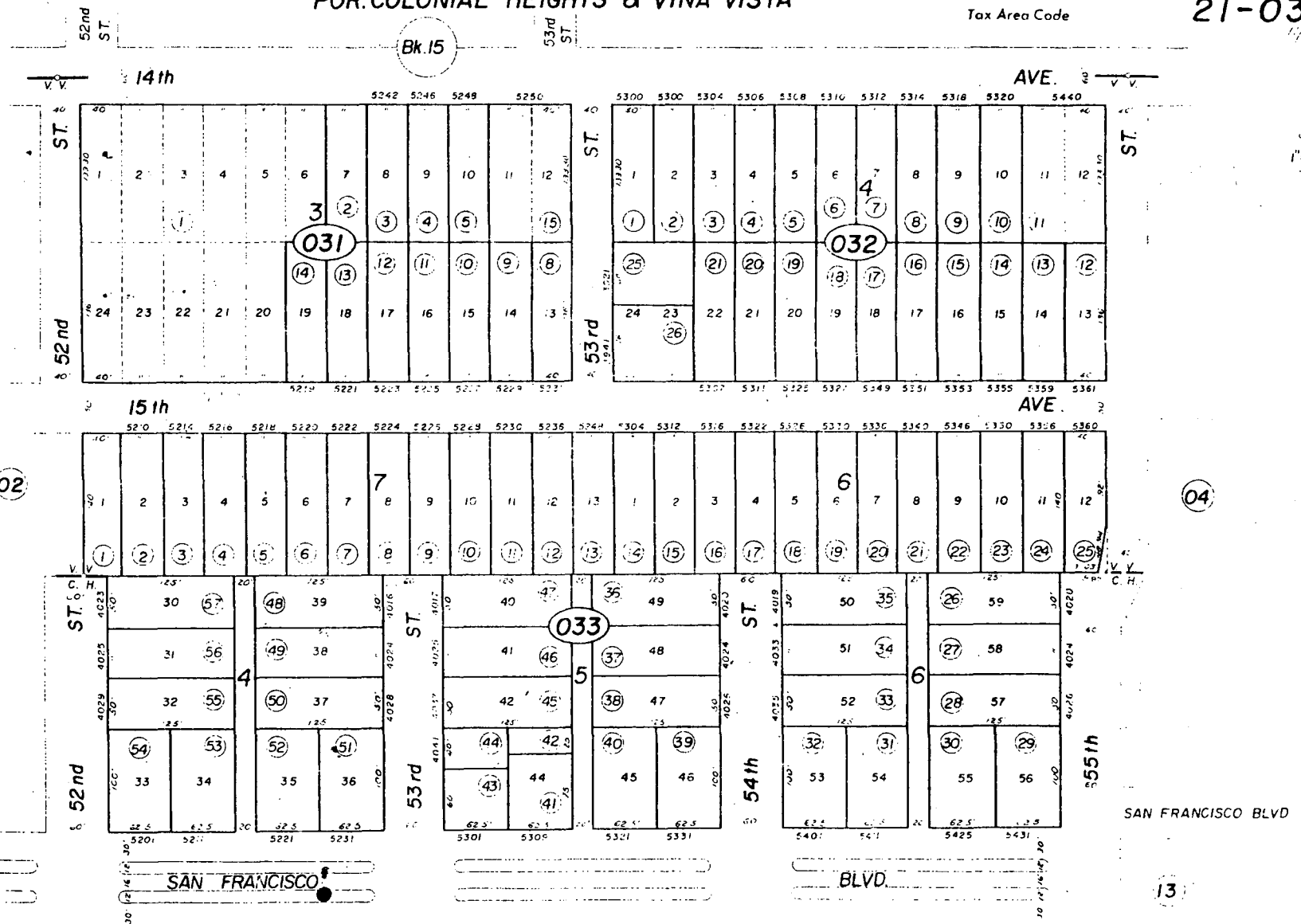
NOTE--Assessor's Block Numbers Shown in Ellipses.
Assessor's Parcel Numbers Shown in Circles.

POR. COLONIAL HEIGHTS & VINA VISTA

Tax Area Code

21-03

Bk. 15



CITY OF SACRAMENTO
Assessor's Map Bk. 21-Pg. 03
County of Sacramento, Calif.

NOTE--Assessor's Block Numbers Shown in Ellipses.
Assessor's Parcel Numbers Shown in Circles.

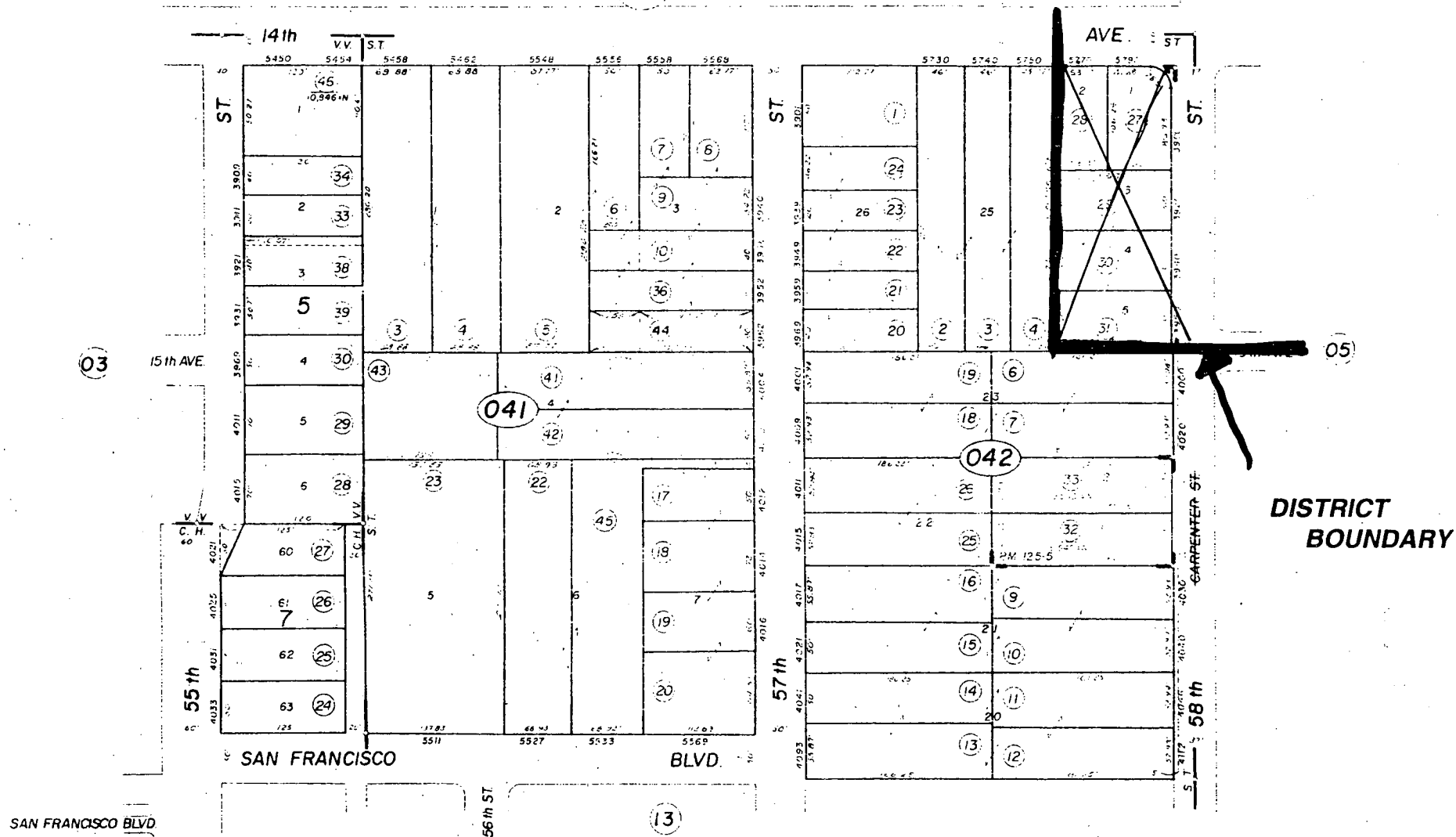
POR. COLONIAL HEIGHTS, STEBBINS TR. & VINA VISTA

Tax Area Code

21-04

OCT 12 195

Bk. 15



DISTRICT
BOUNDARY

Nunes Park, R.M. Bk. 141, Pg. 5 (6-20-60)

NOTE—Assessor's Block Numbers Shown in Ellipses.
Assessor's Parcel Numbers Shown in Circles.

CITY OF SACRAMENTO
Assessor's Map Bk. 21 -Pg.04
County of Sacramento, Calif.

CITY ACRES ADD. I, POR. CITY, STEWART TR. & TALLAC VILLAGE

Tax Area Code

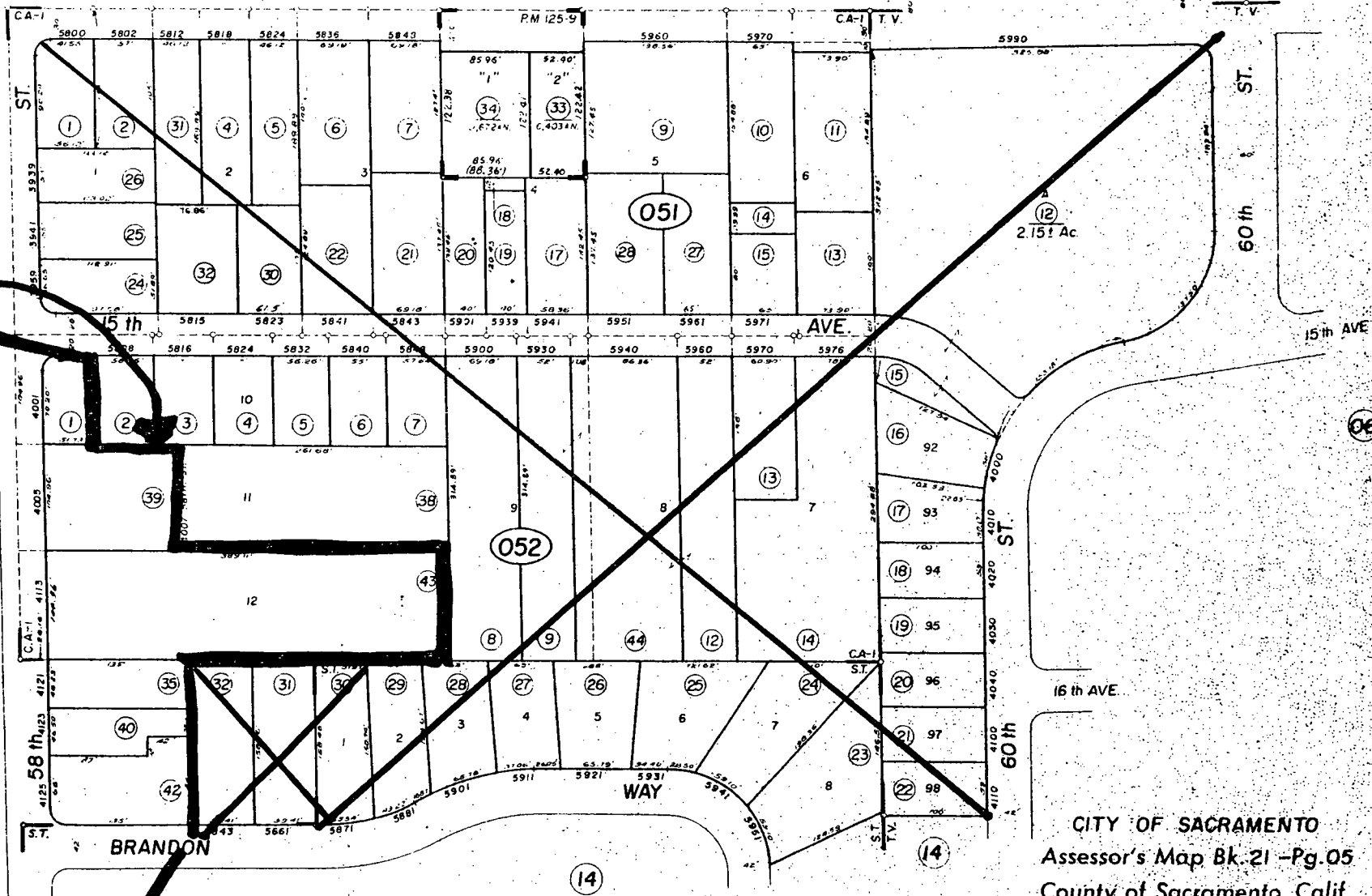
21-05
1/10/91

Bk. 15

60th ST.

14th

AVE



DISTRICT
BOUNDARY

04

13

NOTE—Assessor's Block Numbers Shown in Ellipses.
Assessor's Parcel Numbers Shown in Circles.

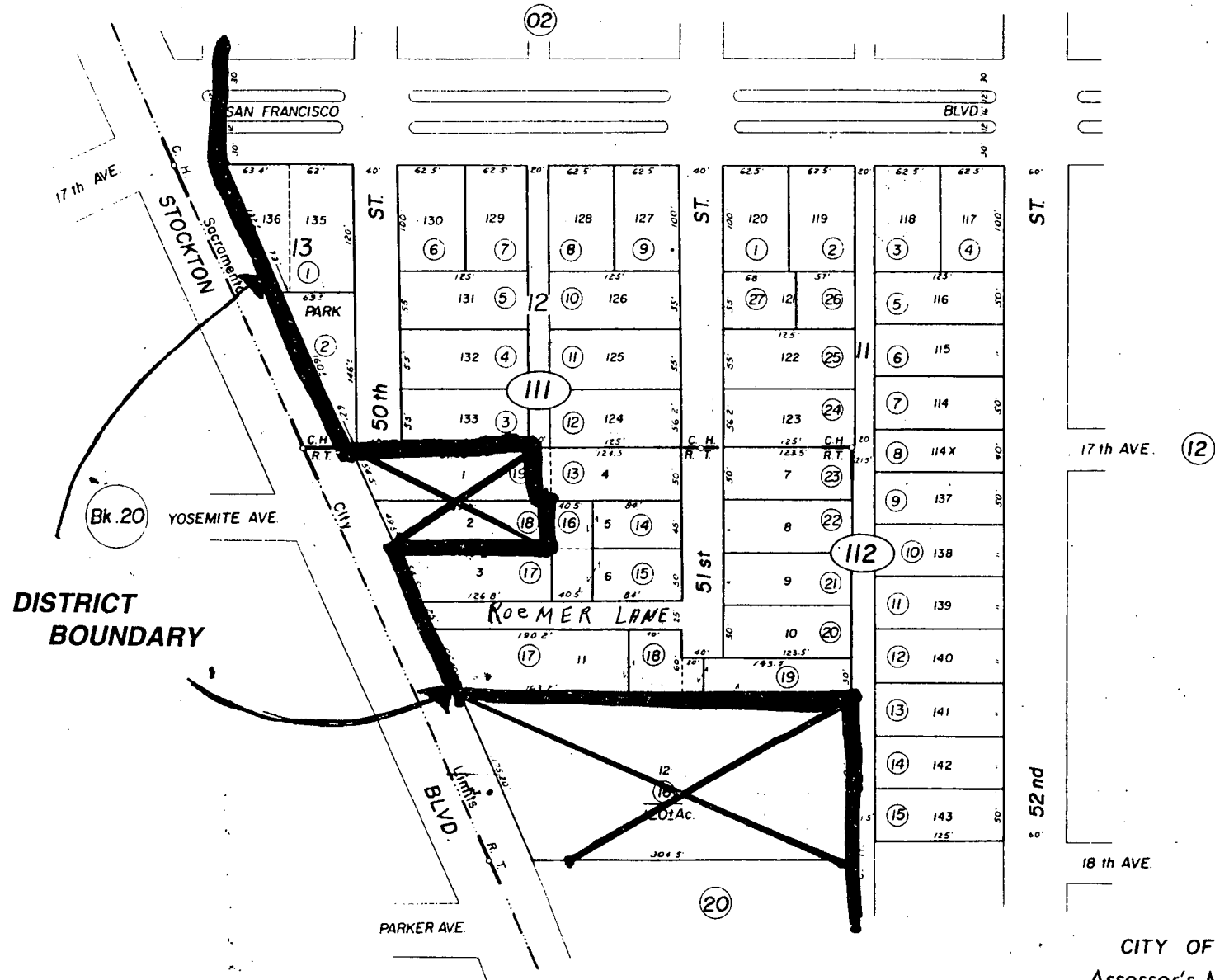
CITY OF SACRAMENTO
Assessor's Map Bk-21 -Pg.05
County of Sacramento, Calif.



POR. COLONIAL HEIGHTS & ROEMER TR.

Tax Area Code

21-11



NOTE—Assessor's Block Numbers Shown in Ellipses.
Assessor's Parcel Numbers Shown in Circles.

CITY OF SACRAMENTO
Assessor's Map Bk. 21 -Pg. 11
County of Sacramento, Calif.

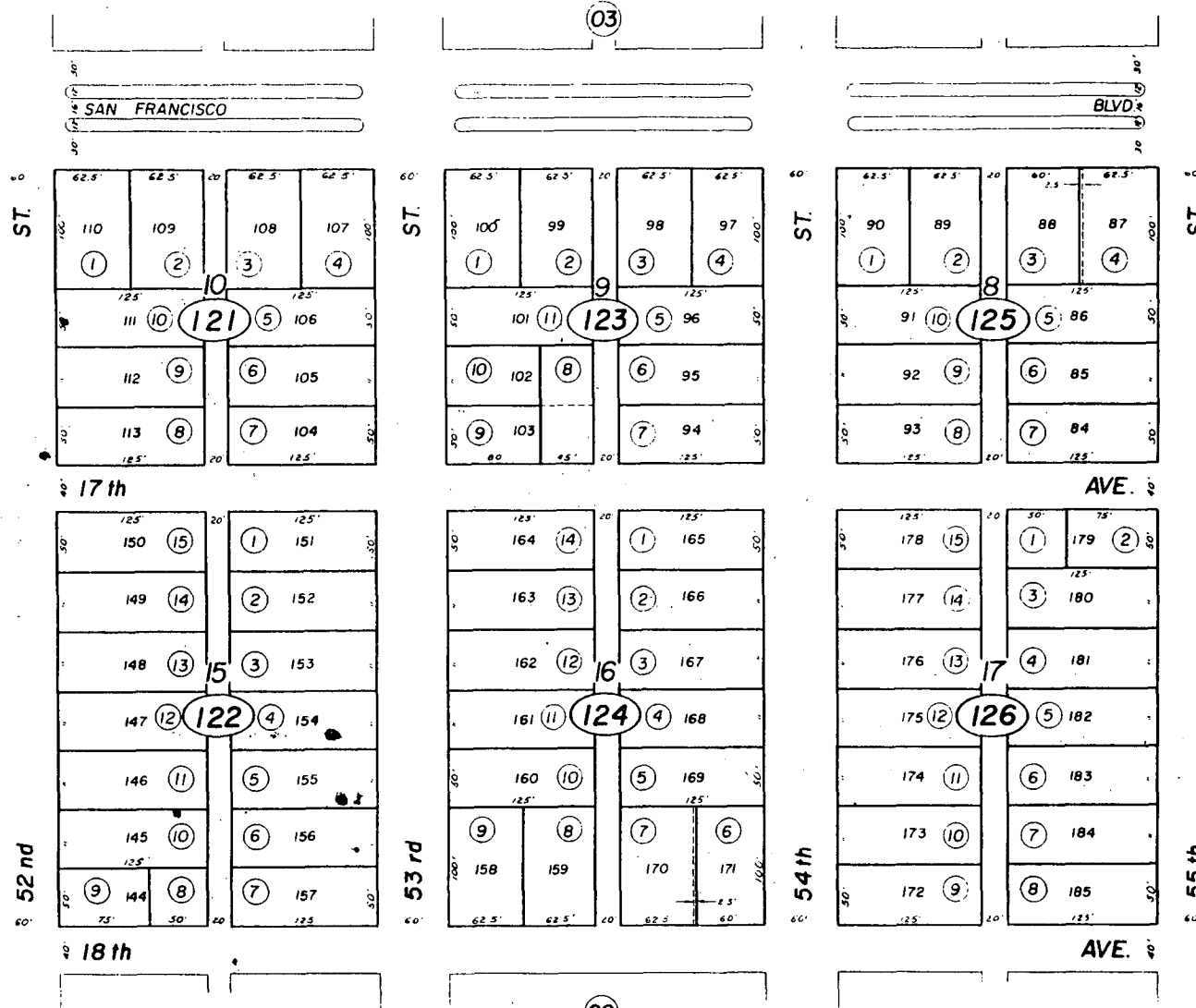


POR. COLONIAL HEIGHTS

Tax Area Code

21-12

SAN FRANCISCO
BLVD.



CITY OF SACRAMENTO
Assessor's Map Bk. 21 -Pg. 12
County of Sacramento, Calif.

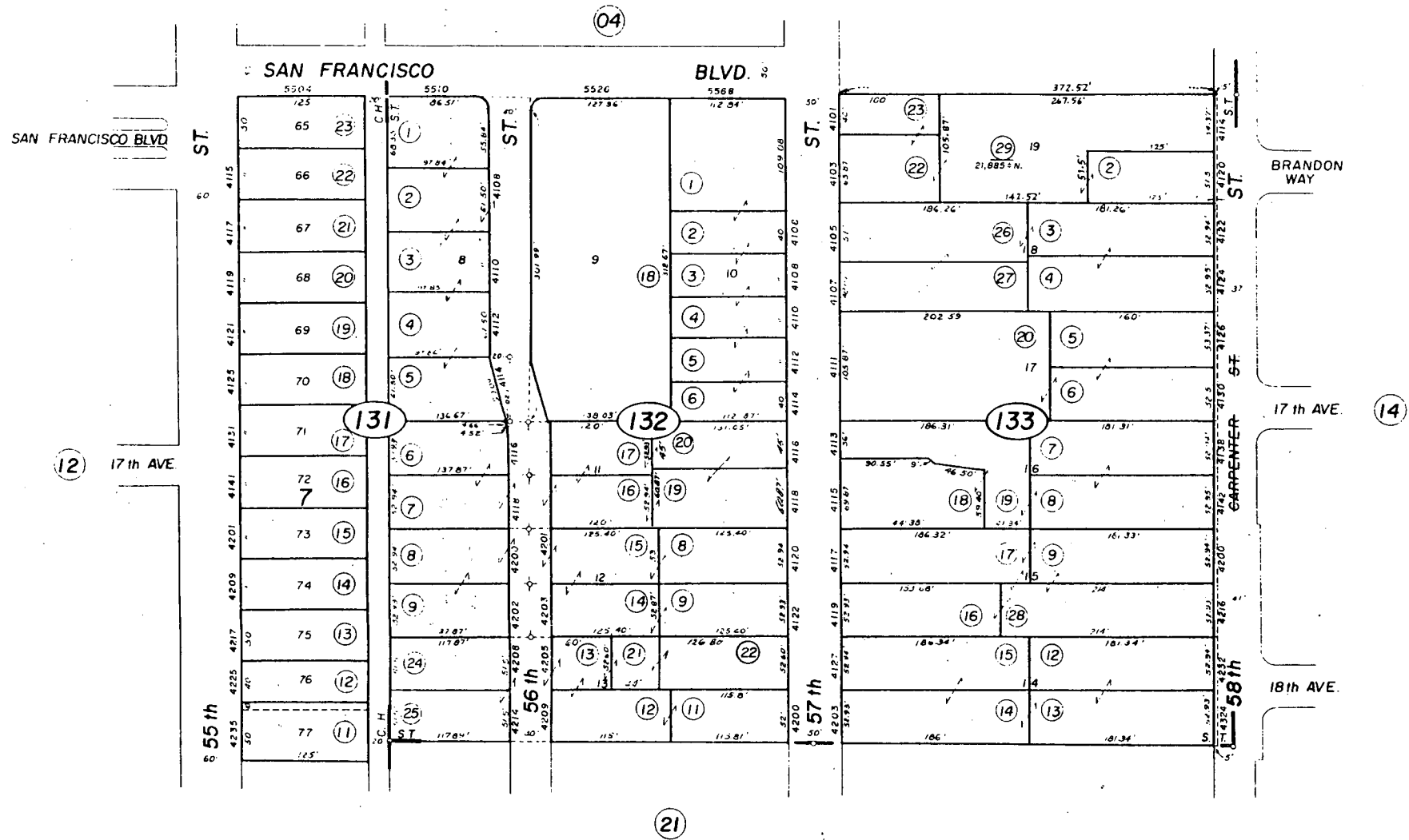
NOTE--Assessor's Block Numbers Shown in Ellipses.
Assessor's Parcel Numbers Shown in Circles.

POR. COLONIAL HEIGHTS & STEBBINS TR.

Tax Area Code

21-13

8/18/88



CITY OF SACRAMENTO
Assessor's Map Bk. 21-Pg.13
County of Sacramento, Calif.

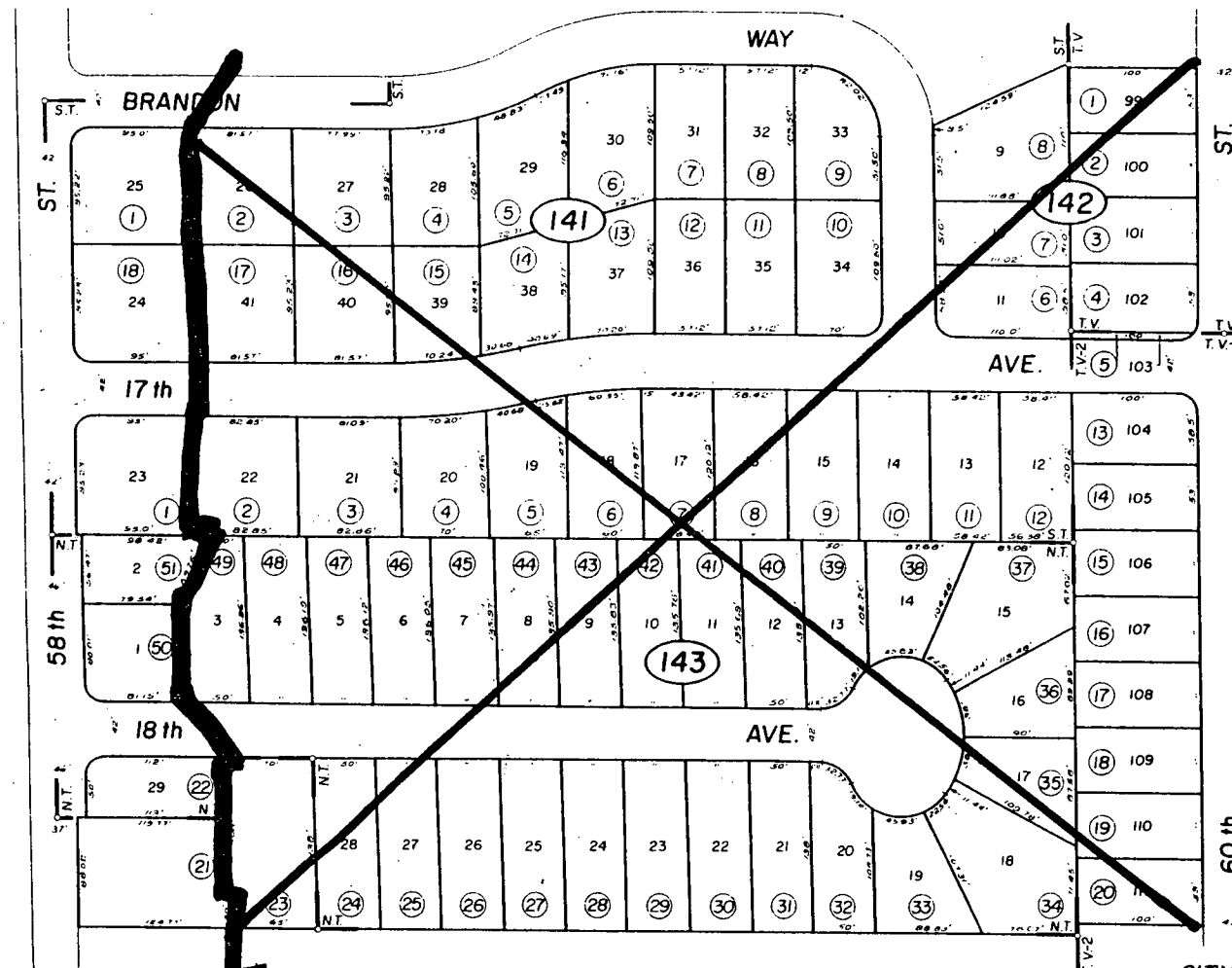
NOTE—Assessor's Block Numbers Shown in Ellipses.
Assessor's Parcel Numbers Shown in Circles.

NORMAN TER., POR. CITY, STEWART TR. TALLAC VILLAGE
 & TALLAC VILLAGE UNIT 2

Tax Area Code

21-14

(05)



(13)

(15)

**DISTRICT
 BOUNDARY**

(22)

NOTE-- Assessor's Block Numbers Shown in Ellipses.
 Assessor's Parcel Numbers Shown in Circles.

CITY OF SACRAMENTO
 Assessor's Map Bk. 21 -Pg. 14
 County of Sacramento, Calif.

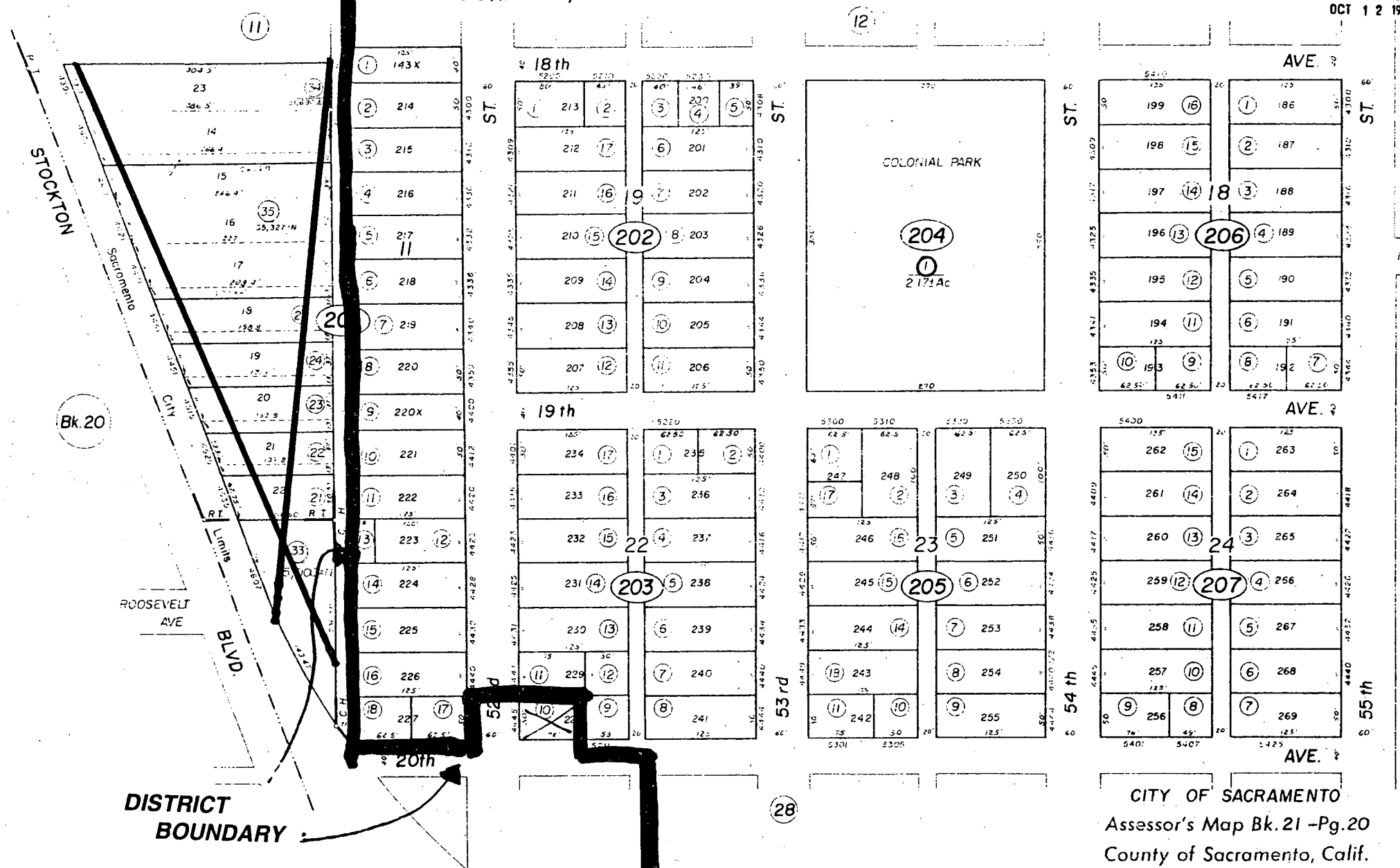


POR. CITY, COLONIAL HEIGHTS & ROEMER TR.

Tax Area Code

21-20

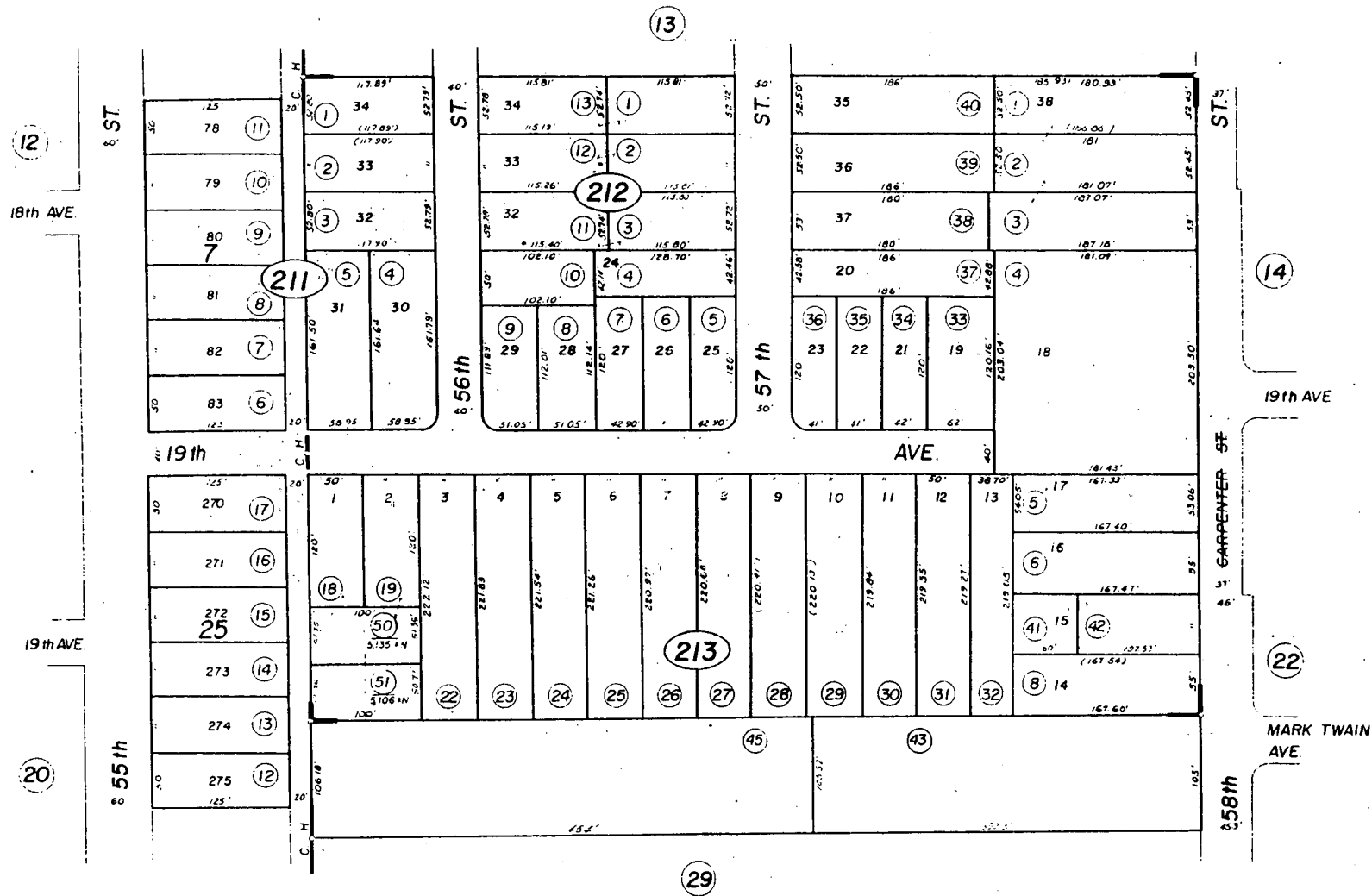
OCT 12 1992



DISTRICT BOUNDARY

NOTE—Assessor's Block Numbers Shown in Ellipses.
Assessor's Parcel Numbers Shown in Circles.

CITY OF SACRAMENTO
Assessor's Map Bk. 21 -Pg. 20
County of Sacramento, Calif.



Assessor's Map Faccidomo Property
AM. Bk. 1 Pg. 18

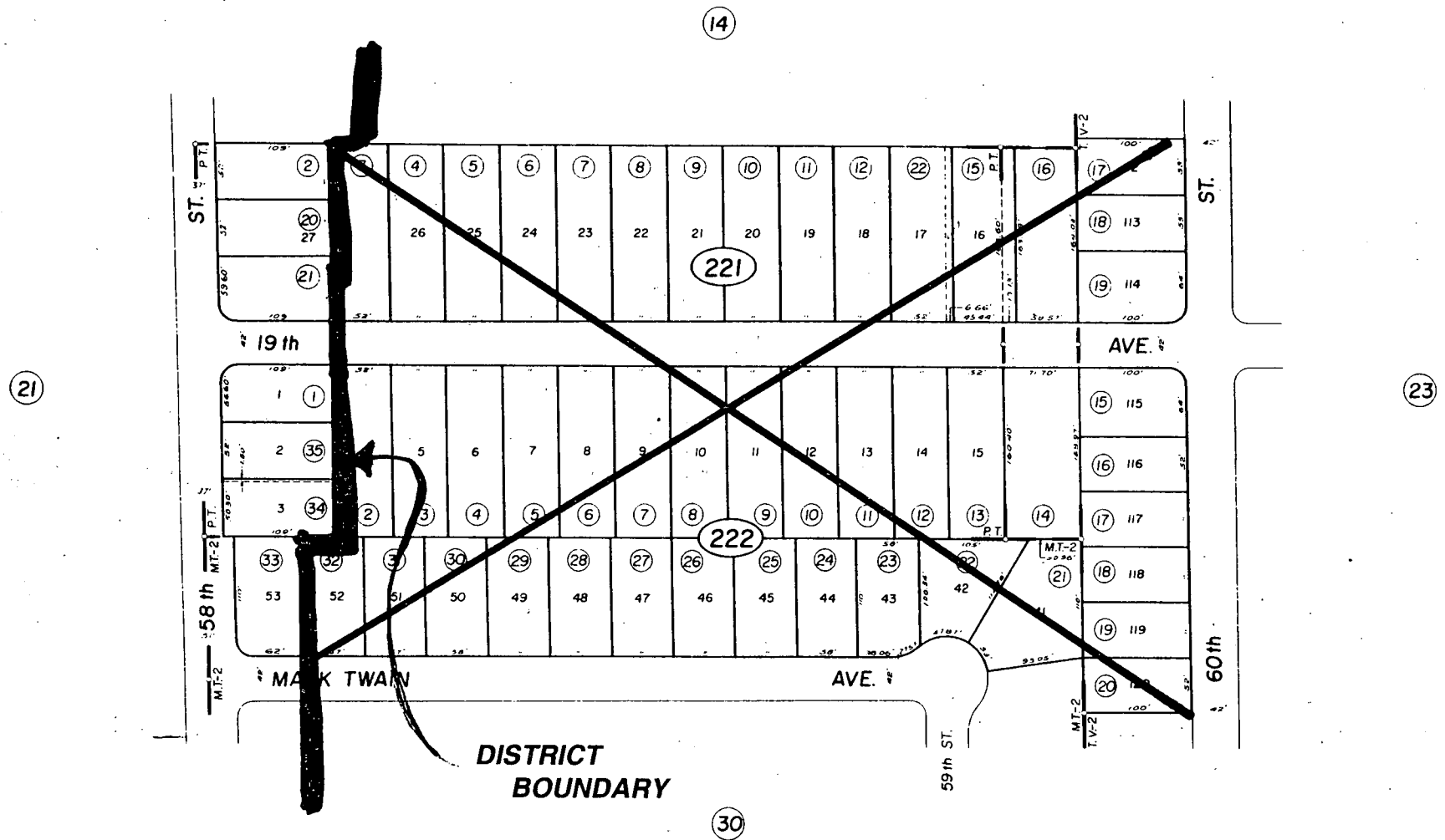
NOTE—Assessor's Block Numbers Shown in Ellipses.
Assessor's Parcel Numbers Shown in Circles.

CITY OF SACRAMENTO
Assessor's Map Bk. 21 -Pg. 21
County of Sacramento, Calif.

PETERSON TR., POR. CITY, MARK TWAIN SUB. UNIT 2
& TALLAC VILLAGE UNIT 2

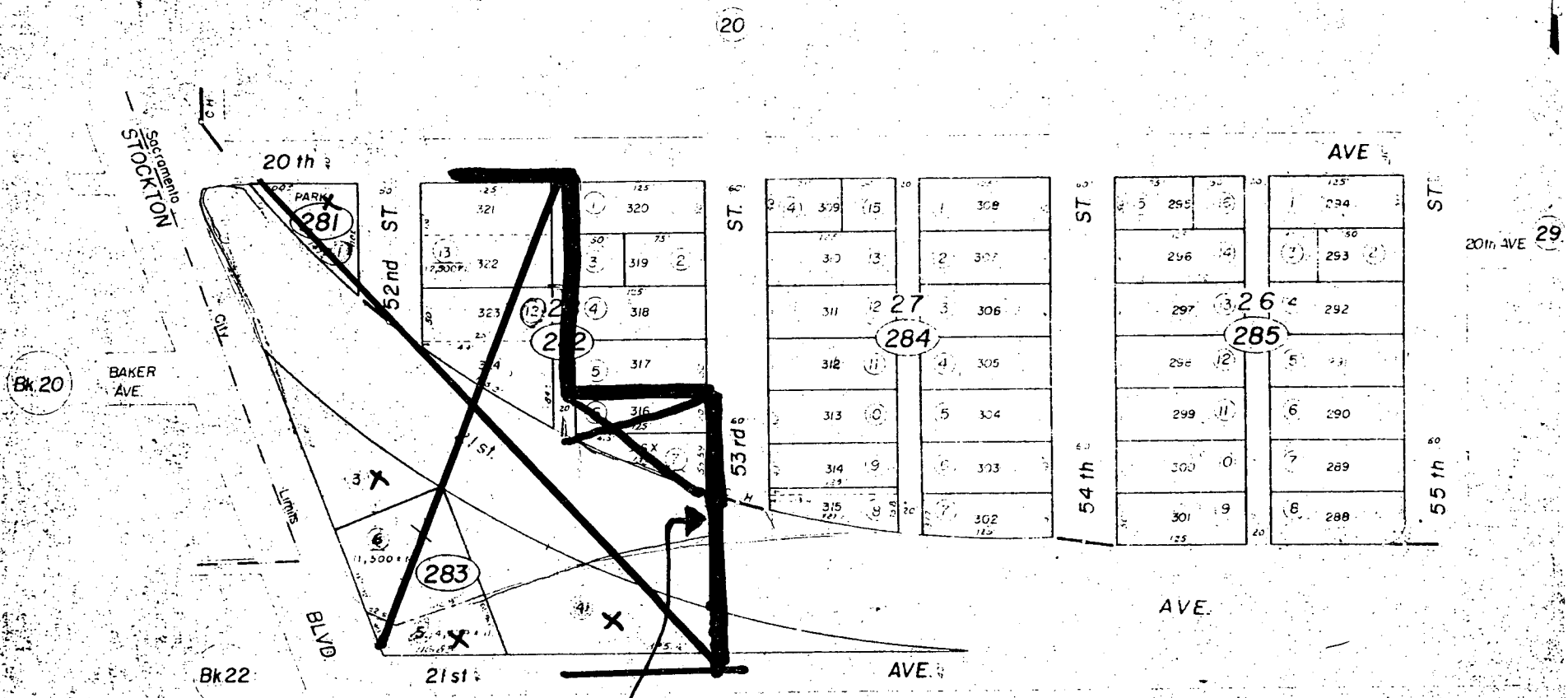
Tax Area Code

21-22



NOTE—Assessor's Block Numbers Shown in Ellipses.
Assessor's Parcel Numbers Shown in Circles.

CITY OF SACRAMENTO
Assessor's Map Bk. 21 -Pg. 22
County of Sacramento, Calif.



**DISTRICT
BOUNDARY**

CITY OF SACRAMENTO
Assessor's Map Bk. 21 -Pg. 28
County of Sacramento, Calif.

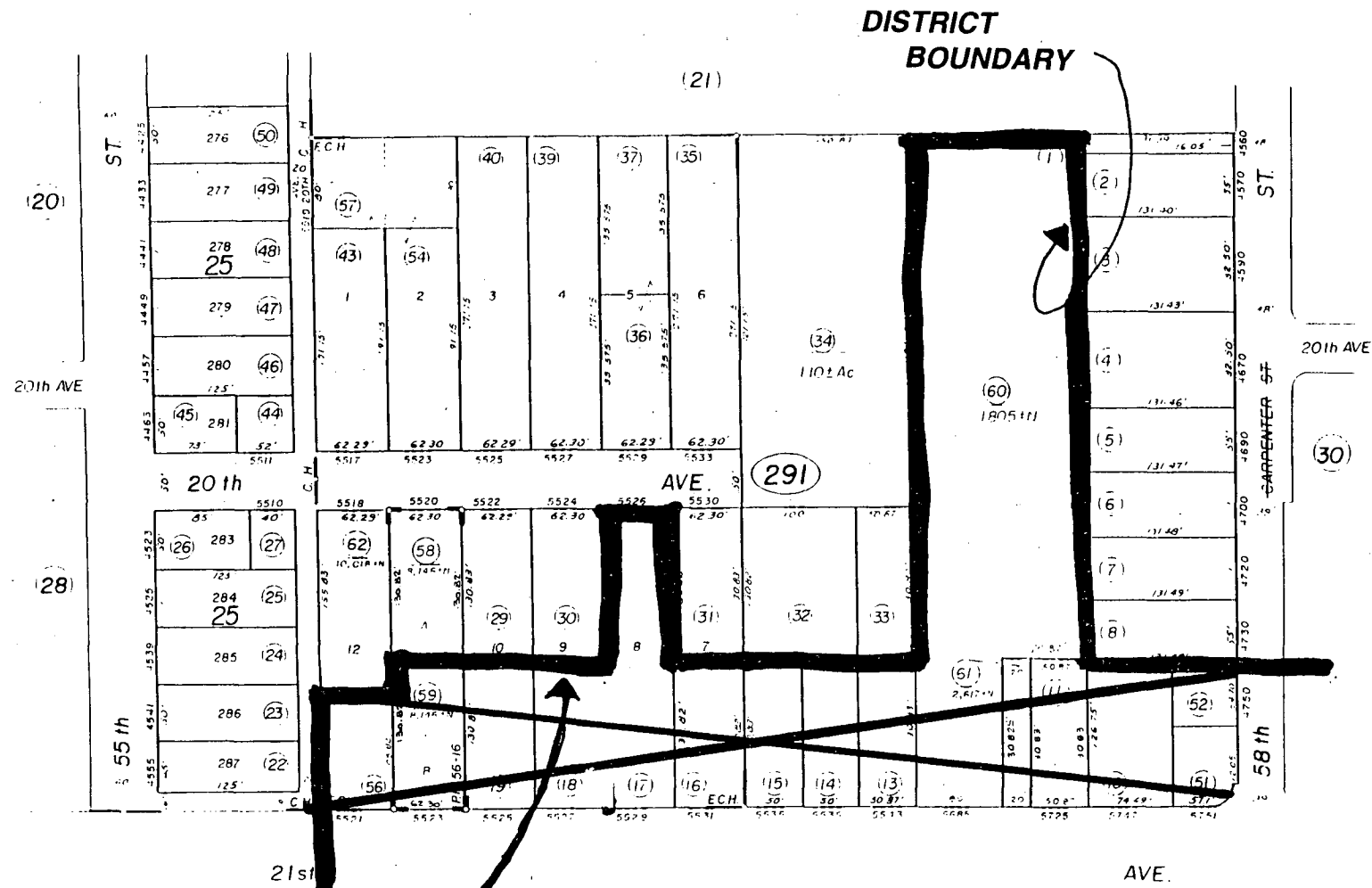
NOTE - Assessor's Block Numbers Shown in Ellipses
Assessor's Parcel Numbers Shown in Circles

EAST COLONIAL HEIGHTS, POR. CITY & COLONIAL HEIGHTS

Tax Area Code

21-29

MAR 27 1961



DISTRICT BOUNDARY

(Bk. 23)

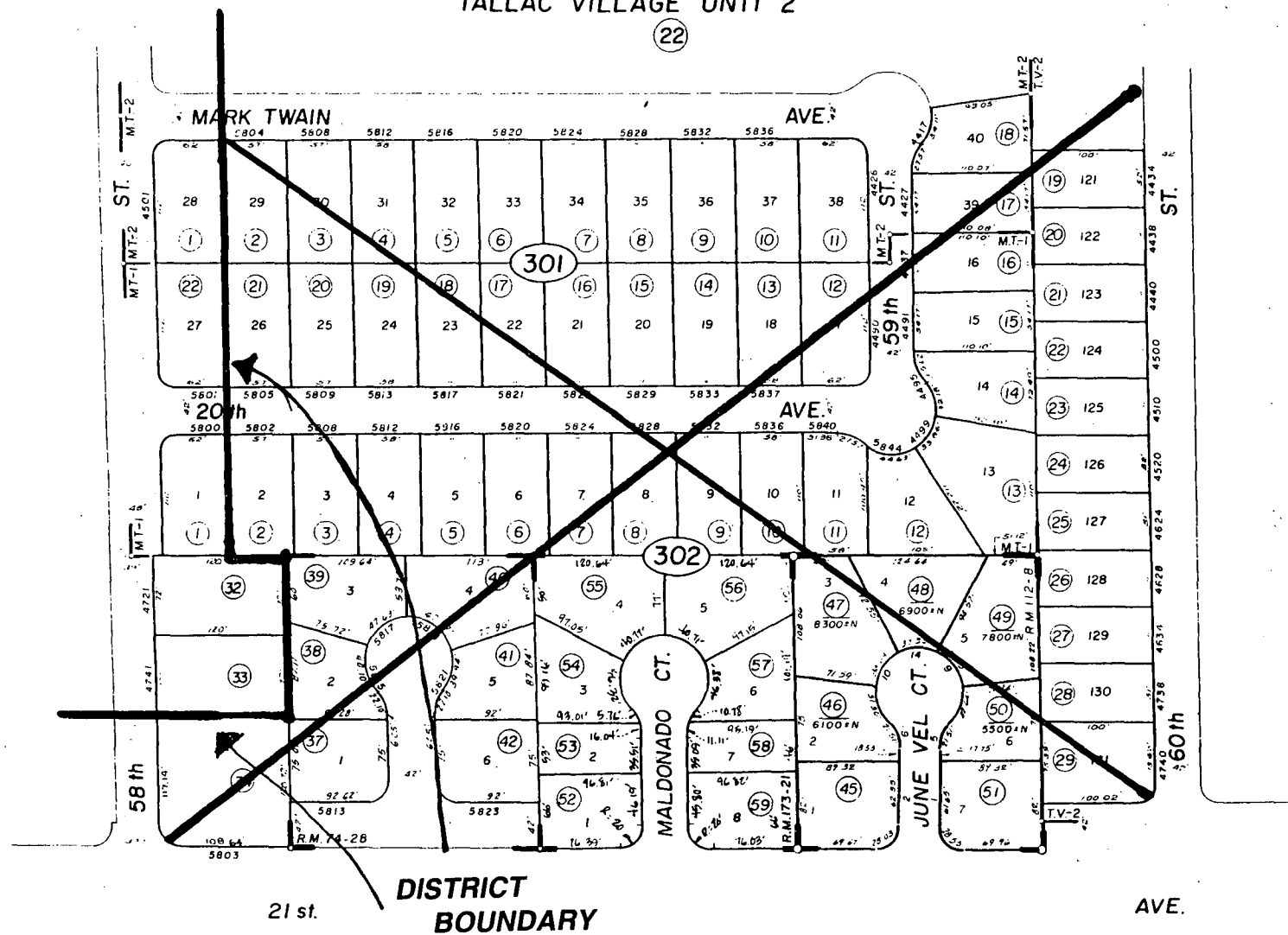
CITY OF SACRAMENTO
Assessor's Map Bk. 21 - Pg. 29
County of Sacramento, Calif.

NOTE: Assessor's Block Numbers Shown in Ellipses.
Assessor's Parcel Numbers Shown in Circles

MARK TWAIN SUB. UNIT 1, POR CITY, MARK TWAIN SUB. UNIT 2 &
TALLAC VILLAGE UNIT 2

Tax Area Code

OCT 19
21-30



Rancho Maldonado, R.M. Bk. 173, Pg. 21 (2-20-87) **Bk. 23**
Pires Tract No 2, R.M. Bk. 112 Pg. 8 (6-2-77)
Pires Tract, R.M. Bk. 74, Pg. 28 (6-23-64)

NOTE—Assessor's Block Numbers Shown in Ellipses.
Assessor's Parcel Numbers Shown in Circles.

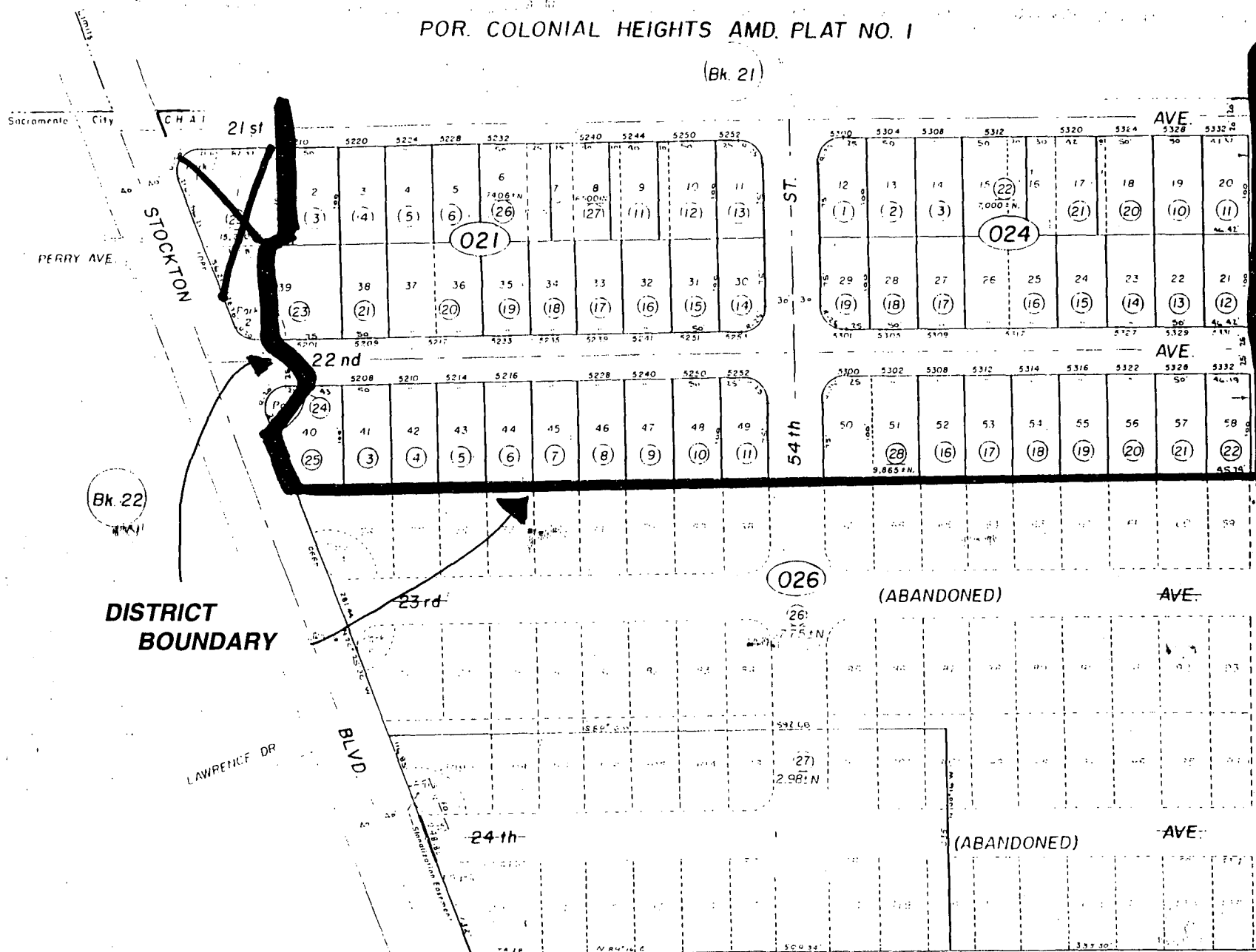
CITY OF SACRAMENTO
Assessor's Map Bk. 21 -Pg. 30
County of Sacramento, Calif.

POR. COLONIAL HEIGHTS AMD. PLAT NO. 1

(Bk. 21)

23-02

MAR 27 2000



DISTRICT BOUNDARY

(ABANDONED)

(ABANDONED)