



1.15

DEPARTMENT OF  
PUBLIC WORKS  
  
ENGINEERING DIVISION

CITY OF SACRAMENTO  
CALIFORNIA

927 TENTH STREET  
ROOM 200  
SACRAMENTO, CA  
95814-2700

December 15, 1992

PH 916-264-7120  
FAX 916-264-7903

City Council  
Sacramento, California

APPROVED  
BY THE CITY COUNCIL

DEC 15 1992

CONSTRUCTION SECTION  
640 BERKUT DRIVE  
SUITE B  
SACRAMENTO, CA  
95814-0131

Honorable Members In Session:

OFFICE OF THE  
CITY CLERK

PH 916-264-5282  
FAX 916-264-7276

**SUBJECT:** COSUMNES RIVER BOULEVARD FROM CENTER PARKWAY TO  
BRUCEVILLE ROAD (PN:TF51) - APPROVAL OF CHANGE ORDER 2 FOR  
\$12,020.65

**LOCATION:** Cosumnes River Boulevard between Center parkway and Bruceville Road.  
The roadway is located approximately 1 mile south of Mack Road and is  
bordered by Union House Creek to the north and Cosumnes River College  
to the south.

### SUMMARY

This report requests approval of Change Order 2 to Teichert Construction for \$12,020.65 to remove and replace unsuitable subgrade material encountered from Bruceville Road to approximately 750 feet east on Cosumnes River Boulevard. The City Council on June 23, 1992 awarded a contract to Teichert Construction for the construction of Cosumnes River Boulevard between Center Parkway and Bruceville Road. Construction will provide two twelve-foot travel lanes, traffic signals, landscaping, and drainage and other improvements.

Approval of Change Order 2 for necessary extra work completed by Teichert Construction is recommended.

### STAFF RECOMMENDATION

It is recommended that the City Council approve Change Order 2 for \$12,020.65.

### BACKGROUND

Teichert Construction of Sacramento was awarded this project on June 23, 1992 under Project Number TF51, Council Contract No. CO92-025, dated July 13, 1992.

City Council

Cosumnes River Boulevard from Center Parkway to Bruceville Road (PN:TF51)

December 15, 1992

State Route 148 was designated a State highway in the early 1970's. However, due to a lack of funds, the State dropped the proposed project and gave the rights to build the roadway to the City. Subsequently, the City prepared and adopted a Program Environmental Impact Report (EIR) in 1981 for the construction of a six (6) lane road between Interstate 5 and State Route 99 within the Route 148 corridor. State Route 148 has subsequently been renamed Cosumnes River Boulevard.

Construction of the southerly portion of Cosumnes River Boulevard between Center parkway and Bruceville Road will provide two (2) twelve-foot travel lanes and eight-foot paved shoulders. Shoulders will provide an area for bicyclists and emergency parking. A vertical curb and gutter has been constructed along the south side of the road and the area between the curb and southerly property line will be a future landscaped area with a meandering pedestrian path. Underground drainage facilities have been constructed. Traffic signals will be constructed at the intersections of Center Parkway/Bruceville Road with Cosumnes River Boulevard.

County Sanitation District No. 1 has proposed construction of a trunk sewer which will eventually serve an area bordered by Cosumnes River Boulevard and Sheldon Road to the north and south and State Route 99 and Bruceville Road to the east and west.

A portion of the trunk sewer alignment lies under the street pavement constructed as part of this roadway project. To avoid future pavement cutting, reduce installation costs, and reduce disruption to traffic, the City and County Sanitation District No. 1 had mutually agree to install the District's trunk sewer in conjunction with this City roadway project. The Sanitation District is paying for all costs of the sewer construction.

Change Order 2 for \$12,020.65 was necessary to remove and replace unsuitable subgrade material encountered from Bruceville Road to approximately 750 feet east on Cosumnes River Boulevard. Minor extra work was also included as part of Change Order 2.

#### **FINANCIAL CONSIDERATIONS**

The current contract is for \$1,039,672.80. Change Order 2 will increase the contract \$12,020.65 bringing the new contract sum to \$1,051,693.45. As of November 30, 1992 this project had a balance of \$727,787 from the 1/2 cent Sales Tax Fund (201), the Major Street Construction Fund (209) and the Capital Grants Fund (248), which is sufficient to cover Change Order 2.

City Council  
Cosumnes River Boulevard from Center Parkway to Bruceville Road (PN:TF51)  
December 15, 1992


**POLICY CONSIDERATIONS**

This action is in conformance with City Code Chapter 58, Article VI, Section 58.602 which governs contract change orders and supplemental agreements.

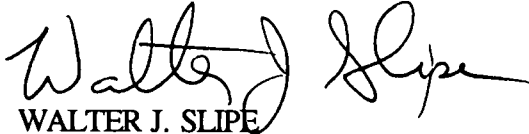
**MBE/WBE**

None, as this is a modification of an existing contract.


Respectfully submitted,

  
for THOMAS M. FINLEY  
Engineering Division Manager

**RECOMMENDATION APPROVED:**

  
WALTER J. SLIPE  
City Manager

**APPROVED:**

  
JOHN E. MEDINA  
Director of Public Works

**CONTACT PERSON:**

Fernando Barcena, Contract Compliance Officer  
264-5524

**FOR COUNCIL MEETING OF:**

December 15, 1992

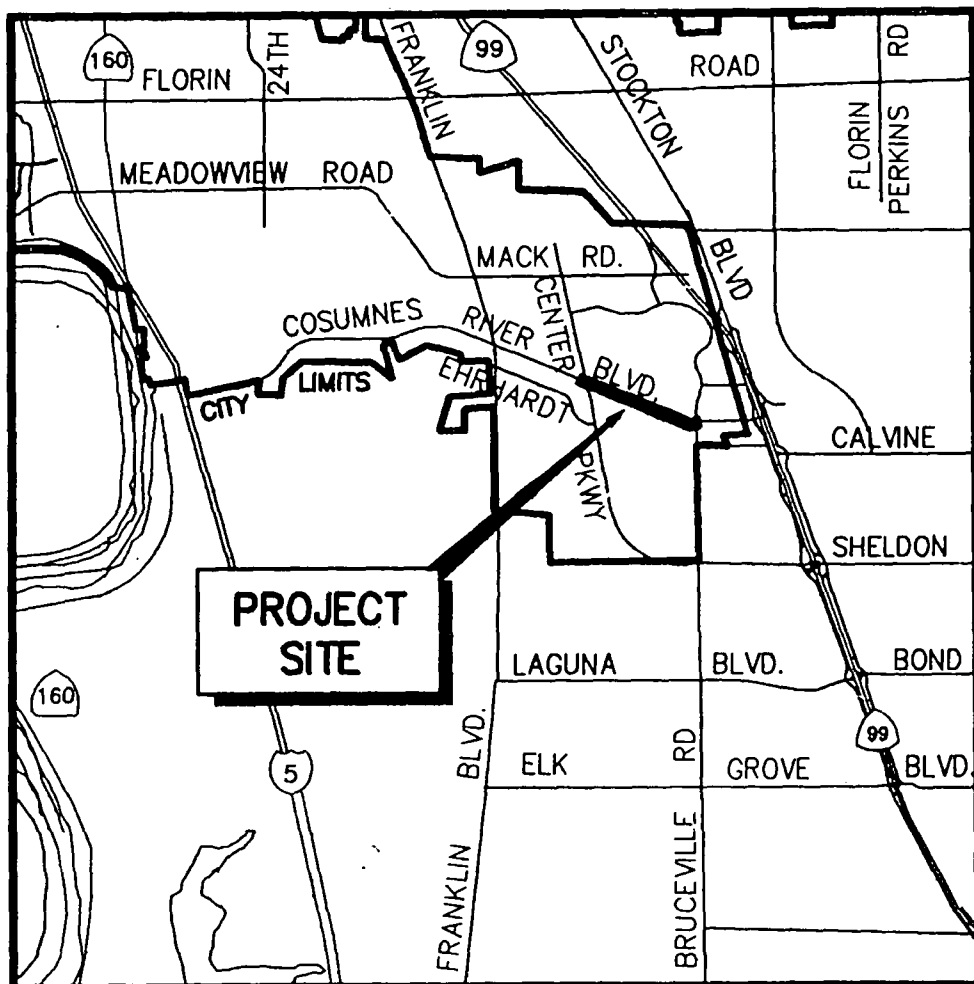
FB:ehh  
CE3-01  
11.3092

Attachment

# COSUMNES RIVER BOULEVARD CENTER PARKWAY TO BRUCEVILLE ROAD

**PN: TF51**

## LOCATION MAP





OFFICE OF THE  
CITY CLERK

VALERIE A. BURROWES, CMC/AE  
CITY CLERK

OPERATIONAL SERVICES

CITY OF SACRAMENTO  
CALIFORNIA

CITY HALL  
ROOM 304  
915 I STREET  
SACRAMENTO, CA  
95814-2671

PH 916-264-5426  
FAX 916-264-7672

December 17, 1992

Milton F. Johnson  
195-F Astro Drive  
Hollister Municipal Airport  
Hollister CA 95023

Dear Mr. Johnson:

On December 15, 1992, the Sacramento City Council authorized the execution of Agreement No. 92-235 regarding the Clunie Community Center Pool rehabilitation located at 601 Alhambra Blvd.

Enclosed, for your records, is one fully certified copy of said agreement and authorizing resolution.

Sincerely,

Valerie A. Burrowes  
City Clerk

mls/1.20

Enclosures

cc: Facility  
Risk Management