



CITY OF SACRAMENTO

8

August 9th, 1983

DEPARTMENT OF ENGINEERING

915 I STREET
CITY HALL ROOM 207

SACRAMENTO, CALIFORNIA 95814
TELEPHONE (916) 449-5281

CITY MANAGER'S OFFICE
RECEIVED
JUL 29 1983

J.F. VAROZZA
CITY ENGINEER
M.H. JOHNSON
ASSISTANT CITY ENGINEER

City Council
Sacramento, California

Honorable Members In Session:

SUBJECT: Approval of Final Re-subdivision Map for Lake Crest
Village Unit No. 2

BACKGROUND INFORMATION

On May 24th, 1983, the City Council approved a tentative map for Lake Crest Village Unit No. 2, located in the vicinity of Long River Drive and Cache River Drive, by adopting Resolution No. 83-384.

All conditions and stipulations set forth in the staff subdivision report have been complied with and all improvements have been installed and accepted by the City Engineer. The final resubdivision map is now being presented for final approval.


FINANCIAL DATA

All costs pertaining to the subdivision are being paid by the subdivider.


RECOMMENDATION

It is recommended that the attached Resolution approving the final re-subdivision map be adopted.

Respectfully submitted,


John F. Varozza
Director of Public Works

Recommendation Approved


Walter J. Slupe
City Manager

APPROVED
BY THE CITY COUNCIL

JFV:IEM:bb
Attachment

AUG 9 1983

OFFICE OF THE
CITY CLERK

August 9th, 1983
DISTRICT NO. 8

8

RESOLUTION NO. 83-617

ADOPTED BY THE SACRAMENTO CITY COUNCIL ON DATE OF

AUGUST 9, 1983

APPROVING FINAL RE-SUBDIVISION
MAP FOR LAKE CREST VILLAGE UNIT NO. 2
(P-83-080)

WHEREAS, THE COUNCIL OF THE CITY OF SACRAMENTO FINDS AND
DETERMINES AS FOLLOWS:

A. The final resubdivision map of Lake Crest Village
Unit No. 2, together with provisions for its design and improve-
ment, is consistent with the General Plan of the City of
Sacramento and the South Pocket Community Plan.

B. The final map is in substantial compliance with the
previously approved tentative map.

NOW, THEREFORE, BE IT RESOLVED BY THE COUNCIL OF THE
CITY OF SACRAMENTO AS FOLLOWS:

1. The final map of Lake Crest Village Unit No. 2, be,
and the same is hereby approved.
2. All offers of dedication shown on said map are hereby
accepted.

MAYOR

ATTEST:

CITY CLERK

APPROVED
BY THE CITY COUNCIL

AUG 9 1983

OFFICE OF THE
CITY CLERK

August 10, 1983

Ted Morris
28 Sail Court
Sacramento, CA 95831

Dear Mr. Morris:

On August 9, 1983, the Sacramento City Council took the following action(s) for property located Long River Drive and Cache River Drive:

Adopted Resolution No. 83-617 adopting the final re-subdivision map for Lake Crest Village Unit No. 2

Enclosed, for your records, is a fully certified copy of above referenced resolution.

Sincerely,

Lorraine Magana
City Clerk

LM/km/8
Enclosure

cc: Planning Department
The Spink Corporation
P. O. Box 2511
Sacramento, CA 95811

August 10, 1983

Jane Louie
5 Riverstar Circle
Sacramento, CA 95831

Dear Ms. Louie:

On August 9, 1983, the Sacramento City Council took the following action(s) for property located Long River Drive and Cache River Drive:

Adopted Resolution No. 83-617 adopting the final re-subdivision map for Lake Crest Village Unit No. 2

Enclosed, for your records, is a fully certified copy of above referenced resolution.

Sincerely,

Lorraine Magana
City Clerk

LM/km/8
Enclosure

cc: Planning Department
The Spink Corporation
P. O. Box 2511
Sacramento, CA 95811

August 10, 1983

Edwin McDonald
869 Shoreside Drive
Sacramento, CA 95831

Dear Mr. McDonald:

On August 9, 1983, the Sacramento City Council took the following action(s) for property located Long River Drive and Cache River Drive:

Adopted Resolution No. 83-617 adopting the final re-subdivision map for Lake Crest Village Unit No. 2

Enclosed, for your records, is a fully certified copy of above referenced resolution.

Sincerely,

Lorraine Magana
City Clerk

LM/km/8
Enclosure

cc: Planning Department
The Spink Corporation
P. O. Box 2511
Sacramento, CA 95811



CITY OF SACRAMENTO

OFFICE OF THE CITY CLERK

915 I STREET
CITY HALL ROOM 203

SACRAMENTO, CALIFORNIA 95814
TELEPHONE (916) 449-5426

LORRAINE MAGANA
CITY CLERK

August 10, 1983

Jane Louie
5 Riverstar Circle
Sacramento, CA 95831

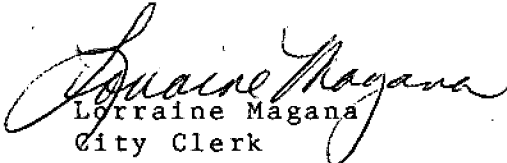
Dear Ms. Louie:

On August 9, 1983, the Sacramento City Council took the following action(s) for property located Long River Drive and Cache River Drive:

Adopted Resolution No. 83-617 adopting the final re-subdivision map for Lake Crest Village Unit No. 2

Enclosed, for your records, is a fully certified copy of above referenced resolution.

Sincerely,


Lorraine Magana
City Clerk

LM/km/8
Enclosure

cc: Planning Department
The Spink Corporation
P. O. Box 2511
Sacramento, CA 95811

RESOLUTION NO. 83-617

ADOPTED BY THE SACRAMENTO CITY COUNCIL ON DATE OF

AUGUST 9, 1983

APPROVING FINAL RE-SUBDIVISION
MAP FOR LAKE CREST VILLAGE UNIT NO. 2
(P-83-080)

WHEREAS, THE COUNCIL OF THE CITY OF SACRAMENTO FINDS AND DETERMINES AS FOLLOWS:

A. The final resubdivision map of Lake Crest Village Unit No. 2, together with provisions for its design and improvement, is consistent with the General Plan of the City of Sacramento and the South Pocket Community Plan.

B. The final map is in substantial compliance with the previously approved tentative map.

NOW, THEREFORE, BE IT RESOLVED BY THE COUNCIL OF THE CITY OF SACRAMENTO AS FOLLOWS:

1. The final map of Lake Crest Village Unit No. 2, be, and the same is hereby approved.
2. All offers of dedication shown on said map are hereby accepted.

R. BURNETT MILLER
MAYOR

ATTEST:

LORRAINE MAGANA
CITY CLERK

CERTIFIED AS TRUE COPY
of Resolution No. 83-617

AUG 15 1983

DATE CERTIFIED
Lorraine Magana
CITY CLERK, CITY OF SACRAMENTO