

RESOLUTION NO. 2019-0362

Adopted by the Sacramento City Council

September 24, 2019

Approval of Honorary Street Sign Topper for Newton Booth Historic District and Poverty Ridge Historic District

BACKGROUND

- A. City Council adopted Resolution No. 2016-0358 approving the City Honorary Street Sign Topper Policy. This policy provides an avenue for the recognition of historic or significant neighborhoods and the contribution of distinguished citizens by placement or installation of honorary street sign toppers on existing street sign poles.
- B. The City received a request from Newton Booth Neighborhood Association to recognize Newton Booth Historic District and Poverty Ridge Historic District through the City's Honorary Street Sign Topper program. The street sign toppers will be installed in the locations bounded by 20th Street, 28th Street, S Street and V Street within the Newton Booth Neighborhood.
- C. Staff reviewed and determined that the locations for placement of street sign toppers and the street sign topper design and appearance conform with the City Honorary Street Sign Topper Policy.

BASED ON THE FACTS SET FORTH IN THE BACKGROUND, THE CITY COUNCIL RESOLVES AS FOLLOWS:

- Section 1. The content and placement of Honorary Street Sign Toppers for Newton Booth Historic District and Poverty Ridge Historic District are approved for the locations identified in Exhibit A-1 & A-2 and to be designed as identified in Exhibit B-1 & B-2.

Table of Contents:

Exhibit A-1 & Exhibit A-2 – Topper Sign Location Maps

Exhibit B-1 to Exhibit B-2 – Topper Sign Designs

Adopted by the City of Sacramento City Council on September 24, 2019, by the following vote:

Ayes: Members Ashby, Carr, Guerra, Hansen, Harris, Jennings, Schenirer, Warren and Mayor Steinberg

Noes: None

Abstain: None

Absent: None

Attest: **Mindy Cuppy** Digitally signed by Mindy Cuppy
Date: 2019.09.27 15:39:22
-07'00'

Mindy Cuppy, City Clerk

The presence of an electronic signature certifies that the foregoing is a true and correct copy as approved by the Sacramento City Council.

EXHIBIT A-1 - STREET SIGN TOPPER LOCATION MAP FOR NEWTON BOOTH HISTORIC DISTRICT

LEGEND:

- Street intersections where Street Sign Toppers for Newton Booth Historic District are proposed to be Installed.

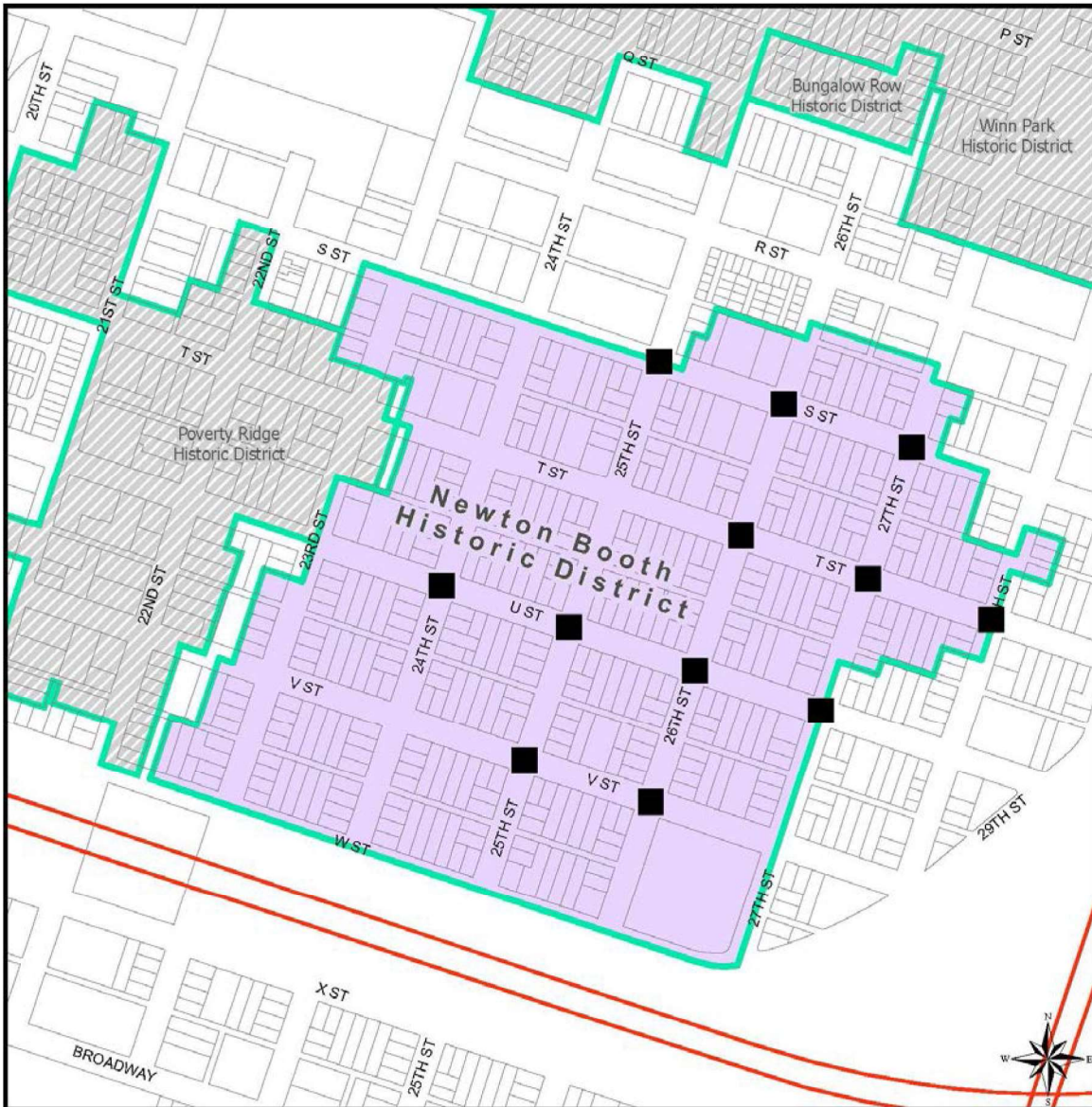


EXHIBIT A-2 - STREET SIGN TOPPER LOCATION MAP FOR POVERTY RIDGE HISTORIC DISTRICT

LEGEND:



Street intersections where Street Sign Toppers for Poverty Ridge Historic District are proposed to be Installed.

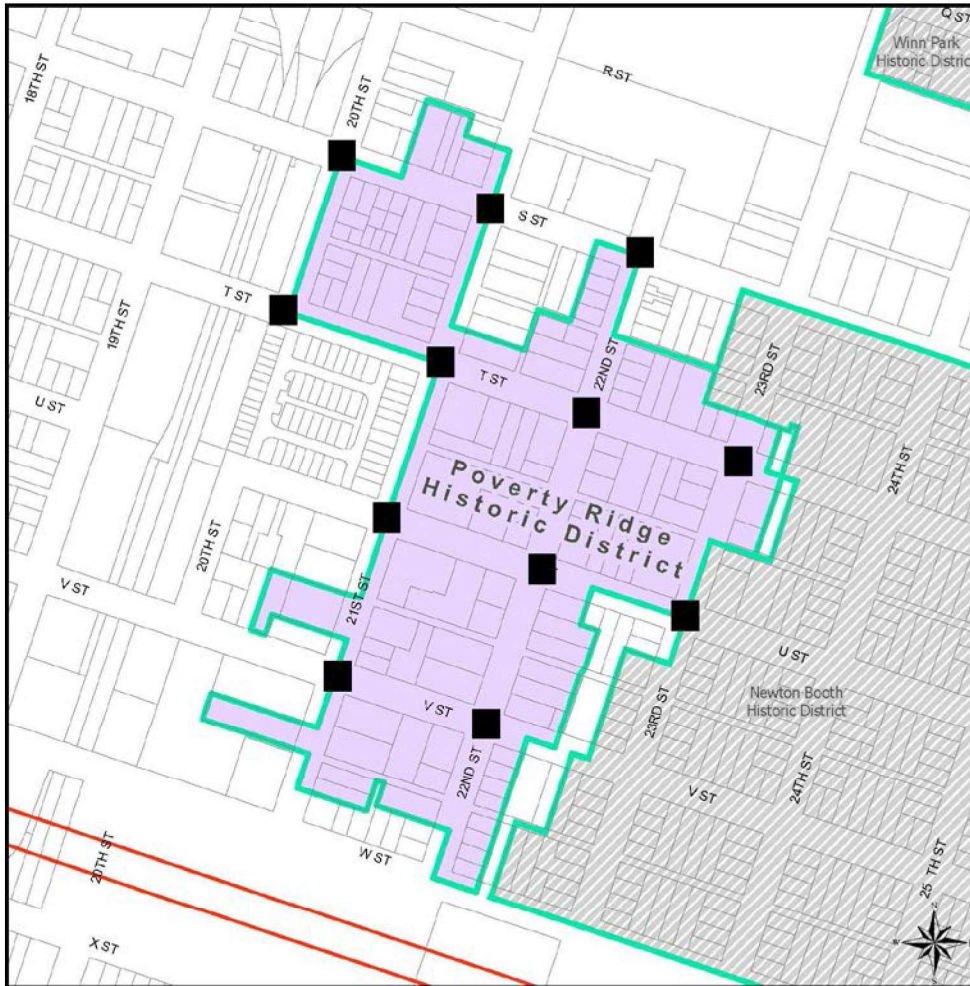


EXHIBIT B-1 – STREET SIGN TOPPER DESIGN AND APPEARANCE FOR NEWTON BOOTH HISTORIC DISTRICT



Southeast Corner of 25th Street & U Street



Northwest Corner of 26th Street & U Street



Northwest Corner of 27th Street & S Street




Southeast Corner of 26th & T Street



Northwest Corner of 27th Street & T Street



Southwest Corner of 26th Street & V Street



Southeast Corner of 24th Street & U Street



Northwest Corner of 25th Street & S Street




Northwest Corner of 25th Street & S Street



Northwest Corner of 25th Street & V Street
 Northwest Corner of 26th Street & S Street
 Northwest Corner of 27th Street & U Street

**EXHIBIT B-2 – STREET SIGN TOPPER DESIGN AND APPEARANCE FOR
POVERTY RIDGE HISTORIC DISTRICT**



Northwest Corner of 20th Street & T Street



Northwest Corner of 21st Street & S Street



Southwest Corner of 21st Street & V Street



Southeast Corner of 23rd & S Street




Southwest Corner of 22nd Street & T Street



Northeast Corner of 21st Street & U Street



Northwest Corner of 20th Street & S Street




Southeast Corner of 22nd Street & U Street




Northwest Corner of 21st Street & T Street



Southeast Corner of 23rd Street & t Street



Northeast Corner of 22nd Street & V Street



Southwest Corner of 22nd Street & S Street