

CITY OF SACRAMENTO

1231 I Street, Sacramento, CA 95814

Permit No: 0510563

Insp Area: 3

Thos Bros:

Sub-Type: ASFR

Housing (Y/N): N

Site Address: 6553 21ST AV SAC

Parcel No: 021-0324-011

CONTRACTOR
WALLBANGERS HOME IMPROVEMENT
JOHN WALLEN
8918 RED RIVER CT 93312

OWNER
6553 21ST AV
SACRAMENTO, CA 95820

ARCHITECT
WALLEN DONALD

Nature of Work: REMODEL 812 SQ FT WITHIN SFD, ADDITION OF 183 SQ FT AND A NEW 131 SQ FT PORCH

CONSTRUCTION LENDING AGENCY : I hereby affirm under penalty of perjury that there is a construction lending agency for the performance of the work for which this permit is issued (Sec. 3097, Civ. C).

Lender's Name _____ Lender's Address _____

LICENSED CONTRACTORS DECLARATION: I hereby affirm under penalty of perjury that I am licensed under provisions of Chapter 9 (commencing with section 7000) of Division 3 of the Business and Professions Code and my license is in full force and effect.

X License Class B License Number 759482 Date 8/19/05 Contractor Signature [Signature]

OWNER-BUILDER DECLARATION: I hereby affirm under penalty of perjury that I am exempt from the contractors License Law for the following reason (Sec. 7031.5, Business and Professions Code; any city or county which requires a permit to construct, alter, improve, demolish, or repair any structure, prior to its issuance, also requires the applicant for such permit to file a signed statement that he or she is licensed pursuant to the provisions of the Contractors License Law (Chapter 9 (commencing with Section 7000) of Division 8 of the Business and Professions Code) or that he or she is exempt therefrom and the basis for the alleged exemption. Any violation of Section 7031.5 by any applicant for a permit subjects the applicant to a civil penalty of not more than five hundred dollars (\$500.00);

I, as a owner of the property, or my employees with wages as their sole compensation, will do the work, and the structure is not intended or offered for sale (Sec. 7044, Business and Professional Code: The Contractors License Law does not apply to a owner of property who builds or improves thereon, and who does such work himself or herself or through his/her own employees, provided that such improvement is not intended or offered for sale. If, however, the building or improvement is sold within one year of completion, the owner-builder will have the burden of proving that he did not build or improve for the purpose of sale.)

I, as owner of the property, am exclusively contracting with licensed contractors to construct the project (Sec. 7044, Business and Professions Code: The Contractors License Law does not apply to an owner of property who builds or improves thereon, and who contracts for such projects with a contractor(s) licensed pursuant to the Contractors License Law).

I am exempt under Sec. _____ B & PC for this reason: _____

Date _____ Owner Signature _____

IN ISSUING THIS BUILDING PERMIT, the applicant represents, and the city relies on the representation of the applicant, that the applicant verified all measurements and locations shown on the application or accompanying drawings and that the improvement to be constructed does not violate any law or private agreement relating to permissible or prohibited locations for such improvements. This building permit does not authorize any illegal location of a ny improvement or the violation of any private agreement relating to location of improvements.

I certify that I have read this application and state that all information is correct. I agree to comply with all city and county ordinances and state laws relating to building construction and hereby authorize representative(s) of this city to enter upon the abovementioned property for inspection purposes.

X Date 8/19/05 Applicant/Agent Signature [Signature]

WORKER'S COMPENSATION DECLARATION: I hereby affirm under penalty of perjury one of the following declarations:

I have and will maintain a certificate of consent to self-insure for workers' compensation as provided for by Section 3700 of the Labor Code, for the performance of work for which the permit is issued.

I have and will maintain workers' compensation insurance, as required by Section 3700 of the Labor Code, for the performance of the work for which this permit is issued. My workers' compensation insurance carrier and policy number are:

Carrier _____ Policy Number _____ Exp Date _____

X This section need not be completed if the permit is for \$100 or less) I certify that in the performance of the work for which this permit is issued, I shall not employ any person in any manner so as to become subject to the workers' compensation laws of California and agree that if I should become subject to the workers' compensation provisions of Section 3700 of the Labor Code, I shall forthwith comply with those provisions.

X Date 8/19/05 Applicant Signature [Signature]

WARNING: FAILURE TO SECURE WORKER'S COMPENSATION COVERAGE IS UNLAWFUL AND SHALL SUBJECT AN EMPLOYER TO CRIMINAL PENALTIES AND CIVIL FINES UP TO ONE HUNDRED THOUSAND DOLLARS (\$100,000) IN ADDITION TO THE COST OF COMPENSATION, DAMAGES AS PROVIDED FOR IN SECTION 3706 OF THE LABOR CODE, INTEREST AND ATTORNEY'S FEE.

THIS PERMIT SHALL EXPIRE BY LIMITATION IF WORK IS NOT COMMENCED WITHIN 180 DAYS.

PAID
CITY OF SACRAMENTO
AUG 19 2005
NORTH PERMIT
CENTER



CITY OF SACRAMENTO

www.cityofsacramento.org

Help Line: 1-916-808-5656 OR 1-866-EZ-PERMIT
 Inspection: 1-916-808-7622

Downtown Permit Center
 1231 I Street, Suite 200
 Sacramento, CA 95814

North Permit Center
 2101 Arena Blvd., Suite 200
 Sacramento, CA 95834

SITE DRAINAGE AND ENCROACHMENT QUESTIONNAIRE

PARCEL # 021 - 0324 - 011 PERMIT # 0510563
 SITE ADDRESS 6553 21st Av ACREAGE _____

The City of Sacramento requires a building site to be graded to drain correctly and site drainage routed to an approved location. To help us understand the site drainage for your project and determine if a driveway permit or an encroachment permit is required please answer the following questions. All questions must be answered.

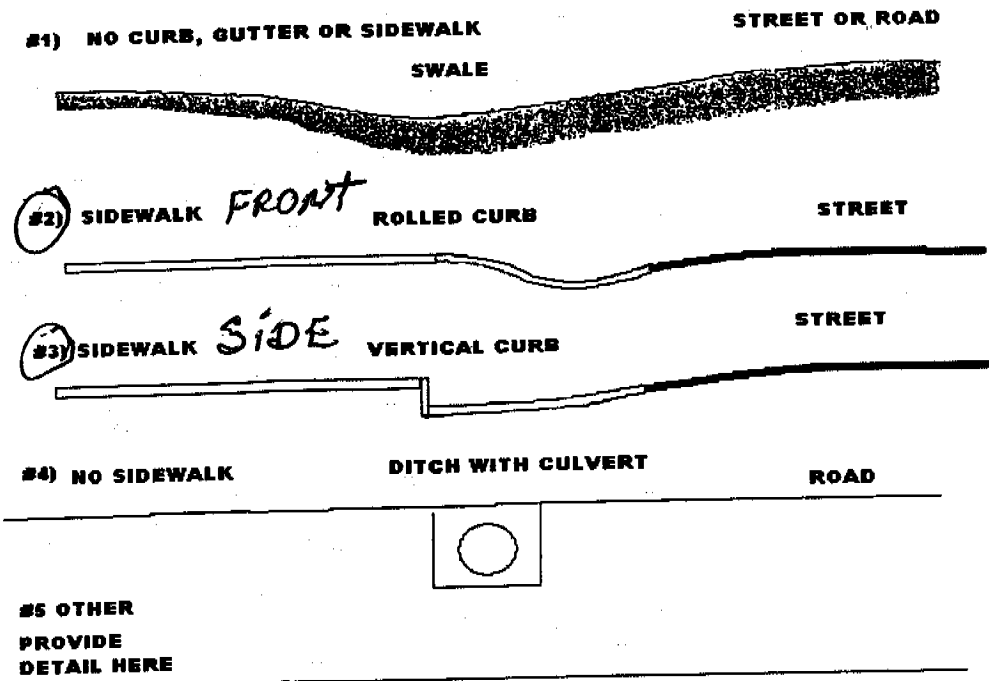
- | | | |
|--|-------------------------------------|--|
| 1. Are there existing structures on the site? | <input checked="" type="radio"/> Y | <input type="radio"/> N |
| 2. Is there an existing concrete or paved driveway to this parcel from the street? | <input checked="" type="radio"/> Y | <input type="radio"/> *N |
| 3. Will the existing access to this parcel be changed in any way for this project? | <input checked="" type="radio"/> *Y | <input checked="" type="radio"/> N |
| 4. Are all portions of the lot higher than the crown of the street? | <input checked="" type="radio"/> Y | <input type="radio"/> *N |
| 5. Are all portions of the lot higher than the back of the sidewalk? | <input checked="" type="radio"/> Y | <input type="radio"/> *N |
| 6. Is there a curb and gutter at the street level? | <input checked="" type="radio"/> *Y | <input type="radio"/> N |
| 7. Is there a sidewalk with a curb and gutter at the street? <i>FRONT + SIDE</i> | <input checked="" type="radio"/> *Y | <input type="radio"/> N |
| 8. Is the curb at the street square? <i>SIDE</i> | <input checked="" type="radio"/> *Y | <input type="radio"/> N <input type="radio"/> N/A |
| 9. Is there a rolled curb at the street? <i>FRONT</i> | <input checked="" type="radio"/> Y | <input type="radio"/> N <input type="radio"/> N/A |
| 10. Is there a drainage ditch or culvert at the street? | <input type="radio"/> Y | <input checked="" type="radio"/> *N <input checked="" type="radio"/> N/A |
| 11. Does the lot drain from back to front? | <input checked="" type="radio"/> Y | <input type="radio"/> *N |
| 12. Does the lot drain from front to rear? | <input type="radio"/> Y | <input checked="" type="radio"/> *N |
| 13. Does another lot drain across this parcel? | <input checked="" type="radio"/> *Y | <input checked="" type="radio"/> N |
| 14. Does the lot drain from side to side? | <input checked="" type="radio"/> *Y | <input checked="" type="radio"/> N |
| 15. Does the site have an existing low area or drainage swale? | <input checked="" type="radio"/> *Y | <input checked="" type="radio"/> N |
| 16. Does the drainage swale drain to an adjacent parcel? | <input checked="" type="radio"/> *Y | <input type="radio"/> N <input checked="" type="radio"/> N/A |
| 17. Does the drainage swale drain to the street? | <input type="radio"/> Y | <input checked="" type="radio"/> *N <input checked="" type="radio"/> N/A |
| 18. Will existing drainage be re-routed? | <input checked="" type="radio"/> *Y | <input checked="" type="radio"/> N |
| 19. Will drainage ditches or culverts be constructed or modified? | <input checked="" type="radio"/> *Y | <input type="radio"/> N <input checked="" type="radio"/> N/A |
| 20. Did this project require approval from the Zoning Administrator? | <input checked="" type="radio"/> *Y | <input checked="" type="radio"/> N |
| 21. Did the project require approval from the Planning Administrator? | <input checked="" type="radio"/> *Y | <input type="radio"/> N |

CITY OF SACRAMENTO
 NORTH PERMIT CENTER
 AUG 12 2005
RECEIVED

SITE DRAINAGE AND ENCROACHMENT QUESTIONNAIRE

- 22. Is there any tree, telephone pole, guy wire or similar obstruction located at the front of the property adjacent to the street or road? *Y) N
- 23. Is this a corner lot? *Y) N
- 24. Is the posted speed limit on this street greater than 25 MPH? *Y) N
- 25. Is this parcel located on a four-lane street? *Y) N
- 26. If site is greater than 1/2 acre has an erosion and sediment control plan been submitted? Y *N N/A
- 27. If site disturbs 1 acre or more has a copy of the State General Permit NOI and SWPPP been submitted? Y *N N/A
- 28. If site is part of a larger subdivision greater than 1 acre has a copy of the State General Permit NOI and SWPPP been submitted? Y *N N/A

CIRCLE THE DRAWING NUMBER BELOW THAT BEST ILLUSTRATES THE EXISTING CONDITION AT THE LOCATION OF THE PROPOSED DRIVEWAY OR SITE ACCESS.



The information provided on this document is accurate. I understand that if this form is incomplete, contains inaccurate or misleading information, the project located at this address may be delayed until any drainage or encroachment issues are resolved to the satisfaction of the City of Sacramento.

SIGNED *[Signature]* DATE 8-5-05
 TITLE Contractor
 PHONE NO. 916 454-1485



CITY OF SACRAMENTO

www.cityofsacramento.org
 Help Line: 1-916-808-5656 OR 1-866-EZ-PERMIT
 Inspection: 1-916-808-7622

Downtown Permit Center
 1231 I Street, Suite 200
 Sacramento, CA 95814

North Permit Center
 2101 Arena Blvd., Suite 200
 Sacramento, CA 95834

SITE DRAINAGE AND ENCROACHMENT QUESTIONNAIRE

PARCEL # 021 - 0324 - 011 PERMIT # 0510563
 SITE ADDRESS 6553 21st Av ACREAGE _____

The City of Sacramento requires a building site to be graded to drain correctly and site drainage routed to an approved location. To help us understand the site drainage for your project and determine if a driveway permit or an encroachment permit is required please answer the following questions. All questions must be answered.

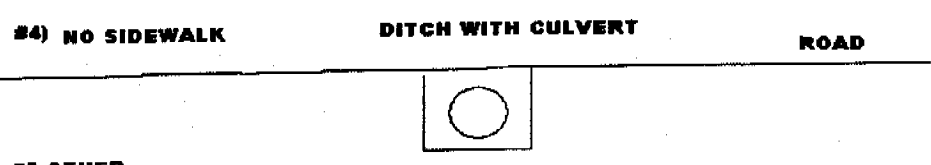
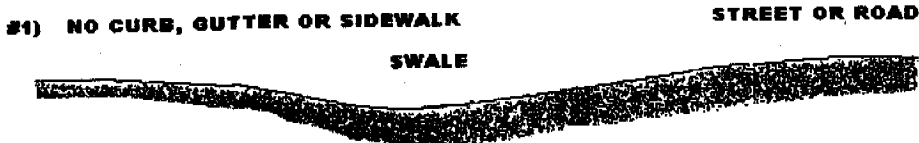
- | | | |
|--|-------------------------------------|--|
| 1. Are there existing structures on the site? | <input checked="" type="radio"/> Y | <input type="radio"/> N |
| 2. Is there an existing concrete or paved driveway to this parcel from the street? | <input checked="" type="radio"/> Y | <input type="radio"/> *N |
| 3. Will the existing access to this parcel be changed in any way for this project? | <input checked="" type="radio"/> *Y | <input checked="" type="radio"/> N |
| 4. Are all portions of the lot higher than the crown of the street? | <input checked="" type="radio"/> Y | <input type="radio"/> *N |
| 5. Are all portions of the lot higher than the back of the sidewalk? | <input checked="" type="radio"/> Y | <input type="radio"/> *N |
| 6. Is there a curb and gutter at the street level? | <input checked="" type="radio"/> *Y | <input type="radio"/> N |
| 7. Is there a sidewalk with a curb and gutter at the street? <i>FRONT + SIDE</i> | <input checked="" type="radio"/> *Y | <input type="radio"/> N |
| 8. Is the curb at the street square? <i>SIDE</i> | <input checked="" type="radio"/> *Y | <input type="radio"/> N <input type="radio"/> N/A |
| 9. Is there a rolled curb at the street? <i>FRONT</i> | <input checked="" type="radio"/> Y | <input type="radio"/> N <input type="radio"/> N/A |
| 10. Is there a drainage ditch or culvert at the street? | <input type="radio"/> Y | <input checked="" type="radio"/> *N <input checked="" type="radio"/> N/A |
| 11. Does the lot drain from back to front? | <input checked="" type="radio"/> Y | <input type="radio"/> *N |
| 12. Does the lot drain from front to rear? | <input type="radio"/> Y | <input checked="" type="radio"/> *N |
| 13. Does another lot drain across this parcel? | <input checked="" type="radio"/> *Y | <input checked="" type="radio"/> N |
| 14. Does the lot drain from side to side? | <input checked="" type="radio"/> *Y | <input checked="" type="radio"/> N |
| 15. Does the site have an existing low area or drainage swale? | <input checked="" type="radio"/> *Y | <input checked="" type="radio"/> N |
| 16. Does the drainage swale drain to an adjacent parcel? | <input checked="" type="radio"/> *Y | <input type="radio"/> N <input checked="" type="radio"/> N/A |
| 17. Does the drainage swale drain to the street? | <input type="radio"/> Y | <input checked="" type="radio"/> *N <input checked="" type="radio"/> N/A |
| 18. Will existing drainage be re-routed? | <input checked="" type="radio"/> *Y | <input checked="" type="radio"/> N |
| 19. Will drainage ditches or culverts be constructed or modified? | <input checked="" type="radio"/> *Y | <input type="radio"/> N <input checked="" type="radio"/> N/A |
| 20. Did this project require approval from the Zoning Administrator? | <input checked="" type="radio"/> *Y | <input checked="" type="radio"/> N |
| 21. Did the project require approval from the Planning Administrator? | <input checked="" type="radio"/> *Y | <input checked="" type="radio"/> N |

CITY OF SACRAMENTO
 NORTH PERMIT CENTER
 AUG 12 2005
RECEIVED

SITE DRAINAGE AND ENCROACHMENT QUESTIONNAIRE

22. Is there any tree, telephone pole, guy wire or similar obstruction located at the front of the property adjacent to the street or road? *Y N
23. Is this a corner lot? *Y N
24. Is the posted speed limit on this street greater than 25 MPH? *Y N
25. Is this parcel located on a four-lane street? *Y N
26. If site is greater than 1/2 acre has an erosion and sediment control plan been submitted? Y *N N/A
27. If site disturbs 1 acre or more has a copy of the State General Permit NOI and SWPPP been submitted? Y *N N/A
28. If site is part of a larger subdivision greater than 1 acre has a copy of the State General Permit NOI and SWPPP been submitted? Y *N N/A

CIRCLE THE DRAWING NUMBER BELOW THAT BEST ILLUSTRATES THE EXISTING CONDITION AT THE LOCATION OF THE PROPOSED DRIVEWAY OR SITE ACCESS.





#5 OTHER
PROVIDE
DETAIL HERE

The information provided on this document is accurate. I understand that if this form is incomplete, contains inaccurate or misleading information, the project located at this address may be delayed until any drainage or encroachment issues are resolved to the satisfaction of the City of Sacramento.

SIGNED *John Walker* DATE *8-5-05*
 TITLE *Contractor*
 PHONE NO. *916 454-1485*

City of Sacramento
Development Services Department
PLANNING REVIEW FOR BUILDING PERMIT SUBMITTAL

ADDRESS: 6553 21 st Avenue	APN: 021-0324-011
DRPB AREA / PUD / SPD: None	ZONING: R-1 (corner)
EXISTING LAND USE: SFR with no garage	
PROPOSED USE: Addition of front porch and 183 sq.ft. addition of living space on the front of home	
PLANNING STAFF WILL CHECK ONE OR MORE OF THE ITEMS BELOW:	
<input type="checkbox"/>	Planning review is NOT required.
<input type="checkbox"/>	Use is NOT allowed; applicant CANNOT submit for plan check.
<input type="checkbox"/>	Requires APPLICATION(s): PC ZA IR ER DR PB Required Planning application must be approved <i>before</i> project can be submitted for plan check
<input type="checkbox"/>	Application(s) IN PROGRESS: File Number: Application must be approved before project can be submitted for plan check.
<input type="checkbox"/>	Application(s) COMPLETED: File Number & approval date: Building permit must conform to approved plans and comply with all conditions of approval. Do NOT accept applications for a building permit prior to the end of the 10-day appeal period.
<input checked="" type="checkbox"/>	Plans may be submitted for plan check. Plan checker(s) shall confirm compliance with Zoning Ordinance requirements and all applicable development standards <i>prior to issuance</i> of building permit.
<input checked="" type="checkbox"/>	Meets setback & lot coverage requirements as shown on site plan provided.
<input checked="" type="checkbox"/>	Plans to be submitted have been stamped/signed by Planning counter staff.
<input type="checkbox"/>	Route to SITE for plan check and inspection.
<input type="checkbox"/>	Route to SITE for inspection only , plan check not required.
<input type="checkbox"/>	Preliminary review ONLY ; the information on this form must be reviewed again and confirmed at the time of building permit submittal.
CONDITIONS AND COMMENTS:	The additions meet the setback requirements for the R-1 zone. Total lot coverage is under 23%. (Home 1165, rear porch 120, shed 204, addition 183, new porch 130, on a 7841 sf lot.) The existing shed is attached to the home and is not used as a garage. No other planning issues are apparent.
DATE: July 18, 2005	BY: Evan Compton 



CITY OF SACRAMENTO
 PLANNING & BUILDING DEPARTMENT
 BUILDING DIVISION
 www.cityofsacramento.org

Help Line: 1-916-808-5656 OR 1-866-EZ-PERMIT
 Inspection: 1-916-808-5191



Downtown Permit Center
 1231 I Street, Suite 200, Sacramento, CA 95814

North Permit Center
 2101 Arena Blvd., Suite 200, Sacramento, CA 95834

PRELIMINARY RESIDENTIAL APPLICATION

1-916-808-5656 OR 1-866-EZ-PERMIT

BUILDING SITE ADDRESS <i>6553 21st AVE NW</i>	SUITE	INSP. AREA <i>3</i>
ASSESSOR'S PARCEL NO. <i>021-0324-011</i>	COMMUNITY PLAN NO.	PLAN CHECK NO. <i>0510563</i>

NAME OF APPLICANT	ADDRESS	ZIP CODE	PHONE #	FAX #
JOHN WALLIN	6553 21 st AVE	95820	454-1488	SAME
PROPERTY OWNER				
DONALD WALLIN	6553 21 st AVE	95820	454-1488	SAME
LICENSED CONTRACTOR				
WALLBANKERS HOME IMP.	8918 RED RIVER BLVD BAKERSFIELD CA	93311	661-589-6111	SAME
ARCHITECT/ENGINEER				

<i>1</i>	<i>8</i>	<i>COMP.</i>	<i>1347</i>	<i>1347</i>	<i>0</i>	<i>251</i>
No. of Stories	No. of Rooms	Roof Covering	Area 1 st Floor	Total Area	Garage Area	Patio Area

THIS PERMIT IS FOR:

- BUILDING MECHANICAL PLUMBING ELECTRICAL SITE FIRE

NATURE OF WORK IN DETAIL

ADDITION - REMODEL *(3147)*
ADDN + PORCH

\$ *78K*
 VALUATION

12/28/2004