



CITY OF SACRAMENTO

TRAFFIC ENGINEERING DIVISION
1023 J STREET — SUITE 202 SACRAMENTO, CALIF. 95814

CITY MANAGER'S OFFICE
RECEIVED
NOV 12 1980

TELEPHONES (916)
TRAFFIC ENGINEERING 449-5307
OFF-STREET PARKING 449-5354
ON-STREET PARKING 449-5644

November 5, 1980

City Council
Sacramento, California

Honorable Members in Session:

SUBJECT: Amending Parking Resolution 80-313

APPROVED
BY THE CITY COUNCIL

NOV 18 1980

OFFICE OF THE
CITY CLERK

*as amended
65th Street
Cont to 12-2-80*

SUMMARY

Staff recommendations for removal of parking for implementation of Bikeway Program and operational changes.

BACKGROUND INFORMATION

As the staff continues to implement the Bikeway Master Plan, it is necessary to prohibit parking under certain circumstances. The staff has also found that certain streets require removal of parking for operational needs. The affected residents and/or merchants have been notified.

1. Alhambra Boulevard between J Street and Granada Way should have parking removed on the east side to provide for a bicycle turn pocket. Also, parking should be removed on the east side of Alhambra Boulevard from Folsom Boulevard to Kiesel Street and on the west side of Alhambra between Broadway and X Street. Alhambra between C Street and Broadway is included as a suggested addition to the Bicycle Master Plan.
2. College Town between Howe Avenue and Jed Smith Drive has had parking removed on the south side. The previous resolution did not give the correct limits. This removal was done so that a two-way left-turn lane and bicycle lanes could be provided in 1979.
3. Howe Avenue between Cadillac Drive and Folsom Boulevard was approved for parking removal on both sides by the City Council; however the two previous resolutions omitted this street. The parking removal was necessitated by the restriping of Howe Avenue from two lanes with parking to three lanes in each direction. Signs have been posted from Swarthmore to Cadillac Drive.
4. La Riviera Drive between College Town Drive and the Howe Avenue overcrossing should have parking removed on the east side so that a two-way left-turn lane can be provided and the existing bicycle lanes can be retained.

5. Power Inn Road between Fruitridge Road and the south City limits south of 53rd Street should have parking removed so that a two-way left-turn lane can be striped between Fruitridge Road and Elder Creek Road. The F.A.U. project under design between Elder Creek Road and the south City limits will have a two-way left-turn lane. Bicycle lanes will be provided between Folsom Boulevard and the south City limits as the street is restriped or reconstructed.
6. 65th Street from Elvas Avenue to 8th Avenue, which is south of Broadway, has parking removed on both sides. A two-way left-turn lane has been provided between U.S.-50 and Broadway. The two-way left-turn lane should be extended southerly to 14th Avenue. This requires that parking restrictions be initiated on both sides of 65th Street between 8th Avenue and 14th Avenue.

There are also a few editorial changes that have been made to correct this resolution.

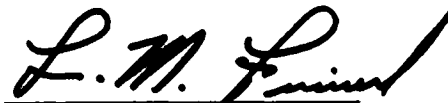
FINANCIAL DATA

None.

RECOMMENDATIONS


It is recommended that the City Council approve these additions to the resolution prohibiting parking as prepared by the City staff.

Respectfully submitted,



L. M. Frink
Traffic Engineer

Recommendation Approved:



Walter J. Slipe
City Manager

LMF:RJF/mf
Attachment

November 18, 1980
All Districts

RESOLUTION NO. 80-765

Adopted by The Sacramento City Council on date of

APPROVED
BY THE COUNCIL

A RESOLUTION PROHIBITING PARKING AT ALL TIMES

NOV 1 8 1980

BE IT RESOLVED BY THE COUNCIL OF THE CITY OF SACRAMENTO

OFFICE OF THE
CITY CLERK

SECTION 1.

Pursuant to Section 25.101 of the Sacramento City Code when signs are erected giving notice thereof no person shall at any time park a vehicle upon any of the following described streets or parts of streets.

Airport, Sacramento Executive - All streets within;

Alhambra Boulevard between Folsom Boulevard and Kiesel Street on the east side only;

Alhambra Boulevard between I Street and Granada Way on the east side only;

Alhambra Boulevard between J Street and L Street on the west side only;

Alhambra Boulevard between P Street and R Street on the east side only;

Alhambra Boulevard between Broadway and X Street on the west side only;

Alma Way between Irvin Way and Oregon Way on the east side only;

Arden Way between Blumenfeld/Harvard and Ethan Way;

Arden Way between Del Paso Boulevard and Oxford Street adjacent to railroad property;

Bell Avenue between Astoria Street and Winters;

Belvedere Avenue between Power Inn Road and 82nd Street;

Broadway between 3rd Street and Front Street, north side only;

Broadway between 6th Street and a point 320 feet east of 6th Street;

Broadway between Muir Way and 6th Street, north side only;

Broadway between Muir Way and 13th Street;

Broadway between 15th Street and 16th Street;

Broadway between 28th Street and Alhambra Boulevard;

Broadway between Alhambra Boulevard and 32nd Street on the north side only;

Broadway between 38th Street and 39th Street, north side only;

Broadway between Stockton Boulevard and 57th Street;

Brockway Court between Freeport Boulevard and Freeport Boulevard on the east side only;

Burnett Way between Land Park Drive and 14th Street on the south side only;

Burnett Way between 23rd Street and 25th Street on the south side only;

C Street between Alhambra Boulevard and 33rd Street on the south side only;
 Camellia Avenue between H Street and Sandburg Drive on the east side only;
 Capitol Mall between Front Street and 9th Street;
 Capitol Avenue between 28th Street and Alhambra Boulevard;
 Carlson Drive between H Street and J Street;
 Carlson Drive between H Street and Sandburg Drive on the west side only;
 Casita Way between Alhambra Boulevard and 32nd Street on the south side only;
 Challenge Way between Arden Way and Exposition Boulevard;
 College Town Drive between Hornet Drive and Howe Avenue on the north side
 only;
 College Town Drive between Howe Avenue and Jed Smith Drive on the south
 side only;
 Delta Street between Mint Street and Eliza Street;
 E Street between 29th Street and 30th Street;
 East Curtis Drive between Sutterville Road and 26th Street on the west
 side only;
 El Camino Avenue between Grove Avenue and Rio Linda Boulevard on the south
 side only;
 El Camino Avenue between Clay Street and Taft Street, south side only;
 El Camino Avenue between Harvard Street and Ethan Way on the south side
 and between Harvard Street and Van Ness Street, between Princeton Street and Albatross
 Way and between Connie Drive and Ethan Way on the north side;
 El Camino Avenue between Rio Linda Boulevard and Del Paso Boulevard;
 Elby Lane between 36th Street and Broadway;
 Eliza Street between Isabel Street and Sitka Street;
 Elvas Avenue between 62nd Street and 63rd Street on the west side only;
 Elvas Avenue between 64th Street and 65th Street;
 Ethan Way between Arden Way and Hurley Way;
 Exposition Boulevard between Tribute Road and Arden Way;
 F Street between 14th Street and 16th Street on the north side only;
 F Street between 29th Street and 30th Street;
 Fairfield Street between Del Paso Boulevard and Calvados Avenue on the
 west side only;
 Fair Oaks Boulevard between the H Street Bridge and the City Limits near
 University Avenue;
 Fee Drive between Blumenfeld Drive and Tribute Road on the south side only;
 Fee Drive between Tribute Road and point where Fee Drive turns away from
 freeway ROW on south side only;

Florin Road between Freeport Boulevard and the Western Pacific Railroad;

Folsom Boulevard between Hornet Drive and Watt Avenue;

Freeport Boulevard between 13th Avenue and Sutterville Road (west) on the west side only;

Freeport Boulevard between 12th Avenue and 13th Avenue on the east side only;

Front Street between Broadway and Miller Park entrance;

Front Street between Broadway and V Street on the east side only;

Front Street between O Street and S Street on the east side only;

Fruitridge Road between Ethel Way and Stockton Boulevard north side only;

Fruitridge Road between Florin-Perkins Road and the California Central Traction Railroad on the south side only;

Fruitridge Road between James Way and 200' east of the Western Pacific Railroad;

Fruitridge Road between Freeport Boulevard and Sacramento Boulevard on the south side;

Fruitridge Road between Ashland Way and Mendocino Boulevard on the north side;

Fruitridge Road between Wallace Avenue and Florin-Perkins Road;

Fruitridge Road between South Land Park Drive and Gilgunn Way on the north side only and between South Land Park Drive and Rickey Drive on the south side only;

Fruitridge Road between Stockton Boulevard and 55th Street on the north side only;

G Street between 29th Street and 30th Street;

Granada Way between Alhambra Boulevard and Seville Way on the south side only;

Grove Avenue between El Camino Avenue and El Monte Avenue on the west side only;

Grove Avenue between El Monte Avenue and Del Paso Boulevard;

H Street between 14th Street and 16th Street on the north side only;

H Street between 29th Street and 30th Street;

H Street between Alhambra Boulevard and the H Street American River Bridge;

Heritage Lane between Arden Way and Exposition Boulevard;

Hornet Drive between College Town Drive and Folsom Boulevard;

Howe Avenue between Cadillac Drive and Folsom Boulevard;

Huron Street between Grand Avenue and Harris Avenue;

I Street Bridge Approach;

I Street between 2nd Street and 3rd Street;

I Street between 3rd Street and 5th Street on the north side only;
 I Street between 9th Street and 10th Street on the south side only;
 I Street between Alhambra Boulevard and 33rd Street on the south side only;
 I Street from 39th Street east 500 feet;
 J Street between 15th Street and 16th Street on the north side only;
 J Street between 29th and 30th Streets;
 J Street from Alhambra Boulevard east 200 feet on the north side only;
 J Street from 57th Street to the American River;
 K Street between 29th Street and 30th Street;
 Kemble Street between Muir Way and Ringgold Street;
 Kit Carson Street between Warner Street and Marsh Street;
 L Street between 3rd Street and 6th Street;
 L Street between 29th Street and 30th Street;
 Land Park Drive between Broadway and Marty Way;
La Riviera Drive between College Town Drive to Howe Avenue Overpass on the east side only;
 Lockbrae Road between Globe Avenue and Edgewater Road, south side only;
 Louise Street between Eliza Street and Richards Boulevard;
 Marconi Avenue between Howe Avenue and Connie Drive, north side only;
 Marconi Avenue between Auburn Boulevard and Connie Drive, south side only;
 Marsh Street between Kit Carson Street and Ringgold Street;
 McClatchy Way between 5th Street and Seavey Circle;
 McKinley Boulevard between 33rd Street and 35th Street on the south side only;
 Merchants Street between 7th Street and 8th Street on the south side only;
 Mint Street between Sitka Street and Isabel Street;
 Muir Way between McClatchy Way and Broadway, east side only;
 N Street between 29th Street and 30th Street;
 North B Street between North 11th Street and North 12th Street on the south side only;
 North C Street between North 16th Street and 400 feet easterly on the north side only;
 P Street between 29th Street and 30th Street;
 Peralta Avenue from 200' east of American River, west to Northgate Boulevard, north side only;

Power Inn Road between Folsom Boulevard and South City Limits;

Q Street between 2nd Street and 4th Street;

Q Street between 29th Street and 30th Street;

Q Street between 15th Street and 16th Street on the north side only;

Response Road between Exposition Boulevard and Challenge Way;

Revere Street between Muir Way and Kit Carson Street;

Rhodin Lane between 7th Street and 8th Street on the south side only;

Ringgold Street between Marsh Street and Kemble Street;

River Bend Circle between Vallejo Way and Vallejo Way;

Riverside Boulevard between Broadway and Beverly Way on the east side only;

Riverside Boulevard between Derick Way and Weber Way on the east side and between Rio Lane and Piedmont as well as Casilada Way to south of 35th Avenue on the west side;

Riverside Boulevard between W Street and X Street;

Riverside Boulevard between X Street and Broadway east side only;

S Street between 29th Street and 30th Street;

Sacramento Boulevard between Broadway and 14th Avenue on the west side and between Broadway and 8th Avenue on the east side;

Sacramento Boulevard between 14th Avenue and 17th Avenue on the east side only;

Seamas Avenue between South Land Park Drive and Riverside Boulevard;

Seavey Circle between 5th Street and Seavey Circle;

Selma Street between Glenrose Avenue and Frienza Avenue on the west side only;

Selma Street between El Camino Avenue and Dixieanne Avenue;

Seville Way from Granada Way north, east side only;

Sitka Street between Dos Rios Street and Eliza Street;

Sloat Way between 22nd Street and 24th Street on the south side only;

Sproule Avenue between North 12th Street and North 16th Street;

Stockton Boulevard between Alhambra Boulevard and 35th Street;


Stockton Boulevard between Broadway and 6th Avenue, east side only;

Stockton Boulevard between 20th Avenue and Elder Creek Road/47th Avenue;

Stockton Boulevard between Y Street and 2nd Avenue;

Sunbeam Avenue between Richards Boulevard and No. 12th Street;

Sutterville Road between South Land Park Drive and railroad crossing on the north side only;



Sutterville Road between Freeport Boulevard and Franklin Boulevard;

Sutterville Road between Freeport Boulevard and Babich Court on the south side only;

T Street between 29th Street and 30th Street;

T Street between 34th and 36th Street on the north side;

T Street between 53rd Street and 59th Street on the north side;

Truckee Way between freeway and 34th Street, north side only;

University Avenue between American River Drive and Howe Avenue Overcrossing, west side only;

University Avenue between Campus Commons and Guy West Bridge, west side only;

University Avenue between Fair Oaks Boulevard and Howe Avenue;

V Street between Stockton Boulevard and 48th Street on the south side only;

Vallejo Way between Land Park Drive and Freeport Boulevard on the south side only;

Vallejo Hi Drive between Mack Road and Bruceville Road/Bamford Drive;

W Street between Front Street and 26th Street on the south side only;

W Street between 26th Street and 27th Street;

Warner Street between Muir Way and Kit Carson Street;

Whitney Avenue between 12th Street and 13th Street, south side only;

Wilmington Avenue between 28th Street and Arlington Avenue;

Winters Street between Downar Way and Bell Avenue;

Winters Street between North Avenue and Downar Way, east side only;

X Street between 3rd Street and Alhambra Boulevard on the north side only;

Y Street between 34th Street and 36th Street on the north side only;

2nd Street between I Street and L Street on the east side only;

2nd Street between L Street and Front Street;

3rd Street between I Street and N Street;

3rd Street between Seavey Circle and Vallejo Way;

3rd Street between W Street and X Street;

5th Street between Camellia Place and P Street;

5th Street between W Street and Broadway;

8th Street between X Street, Broadway Alley and Broadway, east side only;

9th Street between W Street and X Street;

10th Street between W Street and X Street;
12th Street between North B Street and C Street;
12th Street between the D-E Alley and E Street on the west side only;
12th Avenue between Franklin Boulevard and 34th Street;
12th Avenue between 47th Street and Stockton Boulevard on the south side only;
13th Avenue between 18th Street and Freeport Boulevard on the south side only;
14th Street between Broadway and Burnett Way;
15th Street between W Street and Broadway;
North 16th Street between American River Bridge and A Street;
16th Street between A Street and E Street;
16th Street between Broadway and Burnett Way;
16th Street between W Street and X Street;
16th Avenue between Franklin Boulevard and South Sacramento Freeway on
the north side;
18th Street between W Street and X Street;
19th Street between W Street and X Street;
21st Street between H Street and Broadway;
21st Street between Portola Way and Marshall Way on the west side only;
21st Avenue between Franklin Boulevard and Sacramento Boulevard;
22nd Street between W Street and X Street;
23rd Street between W Street and X Street;
23rd Street between 11th Avenue and 12th Avenue on the east side only;
24th Street between Knight Way and 32nd Avenue;
24th Street between Sutterville Road and 19th Avenue on the east side only;
24th Street between W Street and X Street;
24th Street between 19th Avenue and Knight Way on the west side only;
24th Street between 9th Avenue and Coleman Way on the west side only;
24th Street between 600' north of Florin and 600' south of Florin Road;
26th Street between Broadway and 2nd Avenue;
26th Street between W Street and X Street;
28th Street between Broadway and 2nd Avenue on the west side only;
29th Street between C Street and 27th Street on the east side only;

30th Street between C Street and U Street on the west side only;
32nd Street between Casita Way and Stockton Boulevard on the west side only;
32nd Street between 21st Avenue and 22nd Avenue on the east side only;
33rd Street between 5th Avenue and Donner Way;
33rd Street between Stockton Boulevard and P Street on the west side only;
34th Street between J Street and L Street on the west side only;
35th Street between Stockton Boulevard and T Street;
37th Street between S Street and T Street on the west side only;
39th Street between H Street and J Street on the east side only;
39th Street between N Street and Folsom Boulevard on the east side only;
39th Street between V Street and Stockton Boulevard;
45th Street between V Street and X Street;
45th Street between X Street and Y Street on the east side only;
47th Avenue between Western Pacific Railroad Crossing and 25th Street;
51st Street between L Street and M Street on the east side only;
51st Street between Folsom Boulevard and T Street on the west side only;
57th Street between H Street and J Street on the west side only;
59th Street between Southern Pacific Railroad and Folsom Boulevard;
~~65th Street between Elias Avenue and 14th Avenue.~~

SECTION 2.

Resolution No. 80-313 is hereby repealed.

MAYOR

ATTEST:

CITY CLERK