



1-B-5
c

DEPARTMENT OF
PUBLIC WORKS

TRANSPORTATION DIVISION

CITY OF SACRAMENTO
CALIFORNIA

1023 J STREET
SUITE 200
SACRAMENTO, CA
95814-2819

916-449-5307
FAX 916-448-8450

May 8, 1990

Budget and Finance/
Transportation and Community Development Committee
Sacramento, California

Honorable Members in Session:

SUBJECT: REPORT-BACK - TRANSMITTING TRAFFIC SIGNALS PRIORITY LIST AND
UNDULATIONS PRIORITY LIST

SUMMARY

This report transmits the 1990 Traffic Signal Priority List as requested by the Budget and Finance and Transportation and Community Development Committees (Joint Committee) during the CIP hearing of May 1, 1990. The Undulations list provided is the list of undulations installed in FY 1989-90.

This report is for Joint Committee information only.

BACKGROUND INFORMATION

Copies of the 1990 Traffic Signal Priority List and Undulations Priority List were requested during the CIP hearing of May 1, 1990. This report transmits the Traffic Signal Priority List (Exhibit A), and a list of the undulations installed in FY 1989-90 (Exhibit B).

The 1990 Traffic Signal Priority List does not include intersections that have been completed or signals that have been funded and scheduled for construction. Specifically, Elder Creek Road/Sunrise South-Cougar, Folsom Boulevard/Hornet Drive and Lemon Hill Avenue/Power Inn Road have been built. Marysville Boulevard/Del Paso Boulevard is under construction. This list includes only those intersections for which it has been determined that signals should be installed but have yet to be funded.

Staff is currently finishing the data collection and prioritization of undulations for FY 1990-91. Many streets have been studied for the list as a result of citizens' and Councilmembers' requests. Staff will return to Council with recommendations for construction of undulations during FY 1990-91 in July 1990.

FINANCIAL DATA

This report is for Joint Committee information only and will have no impact on the City budget.

Budget and Finance/
Transportation and Community Development Committee
Report Back - Transmitting Traffic Signals and Undulations
Priority List
May 8, 1990
Page 2

MBE/WBE EFFORTS

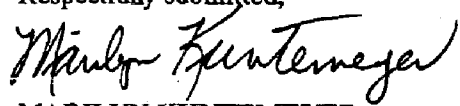
This report is for information only and will have no impact on the City MBE/WBE efforts.

POLICY CONSIDERATIONS


This report is for information only and will have no impact on City policy.

RECOMMENDATION

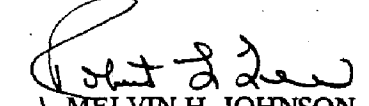
This report is for Joint Committee information only.

Respectfully submitted,

MARILYN KUNTEMEYER
Supervising Engineer

APPROVED FOR COMMITTEE INFORMATION:


FOR SOLON WISHAM, JR.
Assistant City Manager

APPROVED:


MELVIN H. JOHNSON
Director of Public Works

Contact Person:

JOHN VAN HOFF
Senior Engineer
449-5307

May 8, 1990
All Districts

LISTFYI.M
05.03.90

Attachments

CITY OF SACRAMENTO
TRAFFIC SIGNAL PRIORITY LIST RANK ORDER

DECEMBER 1989 LOCATION

RANK	POINTS	LOCATION
1	301	MAIN AVE PELL DR
2	294	SAN JUAN RD TRUXEL RD
3	253	FRUITRIDGE RD LAWRENCE / VISTA
4	242	POCKET RD I-5 (W)
5	225	MARYSVILLE BL NORTH AVE
6	223	EXPOSITION BL TRIBUTE RD
7	221	GRAND AVE DRY CREEK RD
8	219	STOCKTON BL RIZA/FOWLER AVE
9	218	MACK RD ALTA VALLEY DR/S.R. 99
10	218	RICHARDS BL NO. 10TH ST
11	218	MACK RD DEERCREEK DR
12	216	47TH AVE WOODBINE/VENTURA
13	214	SAN JUAN RD BRIDGEFORD DR
14	211	ETHAN WAY CAL EXPO/HURLEY
15	210	BRUCEVILLE RD CENTER PARKWAY/SHELDON
16	203	GARDEN HWY TRUXEL RD
17	203	EL CAMINO AVE (W) I5 NB OFF RAMP
18	196	RIO LINDA BL SOUTH AVE
19	196	NORWOOD AVE JESSIE AVE
20	193	POCKET RD ALMA VISTA
21	190	J ST 26TH ST
22	190	RIO LINDA BL BELL AVE
23	187	COLLEGE TOWN DR JED SMITH DR
24	185	H ST MISSION/42ND
25	184	VALLEY HI DR GRANDSTAFF DR
26	181	MAIN AVE NORWOOD AVE
27	173	ELK GROVE/FLORIN FRUITRIDGE RD
28	170	SOUTH LAND PARK DR 35TH AVE
29	166	H ST 46TH ST
30	166	RICHARDS BL NO. 5TH ST
31	166	SAN JUAN RD AZEVEDO DR
32	166	RIVERSIDE BL PARK RIVIERA DR
33	166	SAN JUAN RD BINGHAMPTON DR
34	165	FRANKLIN BL EHRHARDT AVE
35	164	H ST 36TH ST
36	163	P ST 24TH ST
37	161	BELL AVE MARYSVILLE BL
38	160	BROADWAY FAIRGROUNDS/53RD ST
39	159	J ST 48TH ST
40	159	FRANKLIN BL ARMADALE WY
41	158	CENTER PARKWAY TANGERINE AVE
42	158	MUNROE ST LATHAM DR
43	156	ELVAS AVE F ST
44	155	H ST 47TH ST
45	153	UNIVERSITY AVE CAMPUS COMMONS DR
46	149	E ST 21ST ST
47	147	GREENHAVEN DR WINDBRIDGE DR
48	146	2ND AVE 24TH ST
49	146	LAND PARK DR 14TH AVE
50	146	LAND PARK DR 2ND AVE
51	146	EL CAMINO AVE (W) STONECREEK DR
52	145	RICHARDS BL SEQUOIA PACIFIC BL
53	142	MACK RD OFF RAMP HWY 99
54	142	Q ST 26TH ST
55	140	T ST 26TH ST
56	139	GLORIA DR HAVENSIDE
57	137	CENTER PARKWAY CALVINE RD
58	136	STOCKTON BL 2ND AVE
59	135	EL CAMINO AVE (W) ORCHARD LANE
60	133	43RD AVE 13TH ST
61	132	GLORIA DR RUSH RIVER DR
62	128	GLORIA DR GREENHAVEN DR
63	128	NORWOOD AVE FAIRBANKS AVE

1-B-5
C

CITY OF SACRAMENTO
TRAFFIC SIGNAL PRIORITY LIST RANK ORDER

DECEMBER
1989

LOCATION

=====

RANK	POINTS		
65	127	NORWOOD AVE	LINDLEY DR
66	126	P ST	28TH ST
67	121	H ST	19TH ST
68	121	RIO LINDA	LAMPASAS
69	121	CAPITAL AVE	17TH ST
70	119	POCKET RD	WINDBRIDGE DR
71	118	RIO LINDA BL	FORD RD
72	117	ELVAS AVE	56TH ST
73	117	BELL AVE	DRY CREEK RD
74	116	MARYSVILLE BL	DRY CREEK RD
75	114	POCKET RD	I-5 (E)
76	112	E ST	10TH ST
77	112	24TH ST	IRVIN/26TH AVE
78	111	RUSH RIVER DR	WINDBRIDGE DR
79	108	E ST	14TH ST
80	108	EL CAMINO AVE (W)	I80 NB OFF RAMP
81	106	GREENHAVEN DR	ADLER TREE/RUSH RIVER
82	103	CAPITOL AVE	22ND ST
83	103	STOCKTON BL	8TH AVE
84	102	TRUXEL RD	PEBBLEWOOD DR
85	102	N ST	17TH ST
86	102	S ST	24TH ST
87	100	RIVERCREST/SHORESIDE DR	RIVERSIDE BL

LOCATIONS UNDER CONSTRUCTION OR COMMITTED TO BE BUILT, AND THEREFOR EXCLUDED FROM
THE PRIORITY LISTING:

Cucamonga Ave - Power Inn Road

Elder Creek Road - Sunrise South/Cougar *Built*

Florin Road - Luther (North)

Folsom Boulevard - Hornet Drive (U.C.) *Built*

Greenhaven Drive - Pocket Road

H Street - 24th Street

H Street - 19th Street

H Street - 47th Street

H Street - 11th Street

Lemon Hill Avenue - Power Inn Road (U.C.) *Built*

Main Avenue - Kalton Way

Marysville Boulevard - Del Paso Boulevard (U.C.)

Meadowview Road - 29th Street

Northgate Boulevard - Rosin Court

Norwood Avenue - Bell Avenue

Norwood Avenue - Grand Avenue

Norwood Avenue - I 80 North

Norwood Avenue - I 80 South

Norwood Avenue - Silver Eagle Road

P Street - 28th Street

DM:ap

DM10-31

