



26

CITY MANAGER'S OFFICE  
**RECEIVED**  
JAN 4 1989

**DEPARTMENT OF  
PUBLIC WORKS**

ENGINEERING DIVISION

THOMAS M. FINLEY  
ENGINEERING DIVISION MANAGER

**CITY OF SACRAMENTO**  
CALIFORNIA

927 TENTH STREET  
ROOM 200  
SACRAMENTO, CA  
95814-2705

916-449-8220

CONSTRUCTION SECTION  
640 BERGUT DRIVE  
SUITE B  
SACRAMENTO, CA  
95814-0131

916-449-5282

**APPROVED**  
BY THE CITY COUNCIL

**JAN 10 1989**

**OFFICE OF THE  
CITY CLERK**

January 10, 1989

City Council  
Sacramento, California

Honorable Members in Session:

**SUBJECT: Slurry Sealing of Various City Streets (PN:RC06/RC11) - Contract Completion**

**SUMMARY**

The work on the Slurry Sealing of Various City Streets project was completed on December 16, 1988 at a cost of \$152,192.54 and project acceptance is recommended.

**BACKGROUND**

California Pavement Maintenance Company of Sacramento has completed Project No. RC06/RC11, Council Contract No. C088016, dated September 15, 1988. This project provided for the placement of asphaltic slurry seal and cape seal over the existing pavement of streets with minor deterioration. This project is part of the ongoing program to maintain City streets by application of a slurry seal coat. The list of streets that received treatment under this project is attached. Some streets were deleted from this project because of conflicts with other construction in the vicinity and because changes in weather conditions prevented proper treatment. Those streets deleted from this project will be completed in next year's slurry sealing program.

**FINANCIAL**

As of December 19, 1988 this project had a balance of \$41,781.86 from the Gas Tax Fund (202 and 247), which is sufficient to close this contract.

8

1941 12 13


1941 12 13


City Council  
Slurry Sealing of Various City Streets (PN:RC06/RC11)  
January 10, 1989  
Page 2

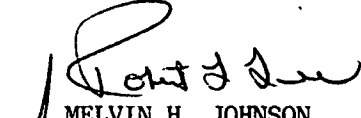
RECOMMENDATION

It is recommended that the City Council:

1. Accept the project;
2. Authorize the filing of the Notice of Completion and Acceptance of Work with the County Recorder; and
3. Authorize final payment.

Respectfully submitted,  
  
 THOMAS M. FINLEY  
 Engineering Division Manager

Recommendation Approved:  
  
 WALTER J. SLIPE  
 City Manager

Approved:  
  
 MELVIN H. JOHNSON  
 Director of Public Works

FB:mw  
CE1-30  
01.0489

January 10, 1989  
District Nos. 1, 2, 4, 5, 6, 7 and 8

Attachment

February 14, 1989

CITY OF SACRAMENTO

SLURRY SEALING OF VARIOUS CITY STREETS 87/88

The following streets shall be sealed with a slurry seal:

- |                       |  |
|-----------------------|--|
| 14th Avenue           | Freeport Boulevard to Land Park Drive    |
| 17th Street           | 13th Avenue to 10th Avenue               |
| 18th Street           | 13th Avenue to 19th Street               |
| 18th Street (Deleted) | 10th Avenue to 13th Avenue               |
| 19th Street           | Sutterville Road to 14th Avenue east     |
| 19th Street           | 13th Avenue to 10th Avenue               |
| 17th Avenue           | Sutterville Road to west end             |
| 16th Avenue           | 17th Avenue to Land Park Drive           |
| 15th Avenue (Deleted) | Land Park Drive to 18th Street           |
| Brockway Court        | Freeport Boulevard to Freeport Boulevard |
| College Avenue        | 13th Avenue to Freeport Boulevard        |
| 12th Avenue           | College Avenue to 19th Street            |
| 12th Avenue           | Land Park Drive to 17th Street           |
| 10th Avenue           | College Avenue to Land Park Drive        |
| 11th Avenue           | Land Park Drive to Freeport Boulevard    |
| E Lincoln Avenue      | 11th Avenue to 18th Street               |
| W Lincoln Avenue      | 18th Street to 11th Avenue               |
| 13th Avenue           | Land Park Drive to Freeport Boulevard    |
| Flora Vista Lane      | 27th Avenue to Alta Drive                |
| Alta Drive            | Del Rio Road to 27th Avenue              |
| 20th Avenue (Added)   | Freeport to 23rd Avenue                  |
| 24th Street           | Portola to 6th Avenue                    |
| 25th Street           | Donner Way to Portola Way                |
| 26th Street           | Marshall Way to Will Curtis Park         |
| 27th Street           | Donner Way to Portola Way                |
| 5th Avenue            | 24th Street to Franklin Boulevard        |
| Donner Way            | Franklin Boulevard to 24th Street        |
| West Curtis Drive     | 6th Avenue to 26th Street                |
| East Curtis Drive     | 6th Avenue to 28th Street                |
| Montgomery Way        | Franklin Boulevard to East Curtis Way    |
| Montgomery Way        | West Curtis Drive to 24th Street         |
| 6th Avenue            | 24th Street to Franklin Boulevard        |
| Portola Way           | Franklin Boulevard to 24th Street        |
| Curtis Way (Added)    | 24th to Franklin Boulevard               |
| Euclid Avenue         | S/C Theo to Warren Avenue                |
| Brownwyk Drive        | Euclid Avenue to Riverside Boulevard     |
| Kenston Way           | Riverside Boulevard to Brownwyk Drive    |
| Duke Drive            | Brownwyk Drive to Chargene Way           |
| Chargene Way          | Duke Drive to Griffith Drive             |
| Griffith Drive        | Chargene Way to Brownwyk Drive           |

Ulrich Way  
 Constance Lane  
 Derick Way  
 Mulberry Lane  
 - Lancaster Way (Deleted)  
 Warren Avenue (Deleted)  
 Warren Way  
 Canby Way (Deleted)  
 - La Jolla Way (Deleted)  
 - Volz Drive

Brownwyk Drive to Chargene Way  
 Brownwyk Drive to Euclid Avenue  
 Euclid Avenue to Riverside Boulevard  
 Sutterville Road to Volz Drive  
 Volz Drive to Warren Avenue  
 Lancaster Way to Volz Drive  
 Volz Drive to Canby Way  
 Warren Avenue to Lancaster Way  
 Lancaster Way to Canby Way  
 Riverside Boulevard to South Land Park Drive

Nedra Court  
 Windbridge Drive (Deleted)  
 Ehrhardt Avenue  
 El Limon Court  
 Caselli Circle  
 Caselli Circle Cul-de-sac  
 El Mango  
 La Sandia

24th Street to North ends  
 Greenhaven Drive to Rush River Drive  
 Center Parkway to Franklin Boulevard  
 El Mango to West end  
 Franklin Boulevard to El Mango Way  
 Caselli Circle to North end  
 G Parkway to Brookfield Drive  
 Caselli Circle to El Mango

Maralee Way  
 Newkirk Drive  
 Stallings Drive  
 Norbeck Way  
 Zet Court  
 Rock Creek Way  
 Homestead Way  
 Dresher Park Way  
 Eagle Rock Court  
 Glenhills Way  
 Bluestone Court  
 Sunrise South Drive  
 Glenburn Way  
 Fall River Way  
 Fall River Way Cul De Sac  
 Hainesport Way

Logan Street to 7780 Maralee Way  
 Maralee Way to 6313 Newkirk Drive  
 Logan Street to Rock Creek Way  
 Rock Creek Way to Rock Creek Way  
 Norbeck Way to North end  
 Hainesport Way to Homestead Way  
 Rock Creek Way to Dresher Park Way  
 Homestead Way to Sunrise S Drive  
 Dresher Park Way to North end  
 Dresher Park Way to Sunrise S Drive  
 Sunrise S Drive to West end  
 Elder Creek Road to Rock Creek Way  
 Glenhills Way to Fall River Way  
 Glenburn Way to Elder Creek Road  
 Fall River Way to North end  
 Sun River Way to Rock Creek Way

Arden Way FR  
 Baxter Avenue  
 Edgewater  
 Lightner Court  
 Woodlake Drive  
 Blackwood Street (Deleted)  
 Cambridge Street  
 Oakmont Street  
 Cantalier Street  
 York Street (Deleted)  
 Forrest Street  
 Oxford Street (Deleted)  
 Garden Street  
 Fairfield Street  
 Slobe Avenue (Deleted)  
 Canterbury Road  
 Southgate Road (Deleted)  
 Land Park Drive (Added)

West end Fire Station to Royal Oaks Drive  
 Johnston Road to Edgewater Water  
 Del Paso Road to Globe Avenue  
 Johnston Road to North end  
 Blackwood Street to Canterbury Road  
 Canterbury Road to Royal Oaks Drive  
 Woodlake Drive to Arden FR  
 Arden FR to Woodlake Drive  
 Arden FR to Blackwood Street  
 Blackwood Street to Southgate Road  
 S end to Arden FR  
 Arden Way to South end  
 Oxford Street to East end  
 Woodlake Drive to Arden FR  
 Leisure Lane to Commerce Circle  
 Arden Way to Highway 160  
 Del Paso Boulevard to Edgewater Road  
 14th Avenue to Vallejo Way

Pony Express Drive  
 Old West Drive  
 Stampede Court  
 Tumbleweed Way  
 Chuckwagon Drive  
 Pasture Court  
 Swale Court  
 Tundra Way  
 Henna Court  
 Sagehen Way  
 Cattle Drive  
 Rio Camino Court  
 Powderhorn Way  
 Rio Campo Court  
 Trail End Way

San Juan Road to Old West Drive  
 East end to Bridgeford Drive  
 Pony Express Way to West end  
 Pony Express Drive to San Juan Road  
 Pony Express Way to Bridgeford Drive  
 Chuckwagon Drive to South end  
 Chuckwagon Drive to South end  
 Swale Court to Pasture Court  
 Tundra Way to south end  
 Old West Drive to Cattle Drive  
 Sagehen Way to Bridgeford Drive  
 Cattle Drive to North end  
 Cattle Drive to Bridgeford Drive  
 Powderhorn Way to North end  
 Cattle Drive to Old West Drive

Northview Drive  
 Northfield Drive  
 Northfield Drive  
 Northey Drive  
 Norbert Way  
 Northglen Street

West El Camino Avenue to Garden Highway  
 Northview Drive to west end  
 Northview Drive to Northgate Boulevard  
 Northview Drive to Norbert Way  
 Northey Drive to West El Camino Avenue  
 West El Camino Avenue to South end

Senator Avenue  
 Natoma Street  
 Indiana Avenue  
 Wisconsin Avenue  
 Curran Avenue  
 Potomac Avenue  
 Tenaya Avenue  
 Bowman Avenue  
 American Avenue  
 Columbus Avenue  
 Jefferson Avenue  
 Harding Avenue  
 Cleveland Avenue  
 Peralta Avenue  
 Wilson Avenue  
 Haggin Avenue

Northgate Boulevard to Natoma Street  
 North end to Indiana Avenue  
 Natoma Street to Northgate Boulevard  
 Northgate Boulevard to Natoma Street  
 Natoma Street to Northgate Boulevard  
 Northgate Boulevard to Natoma Street  
 Natoma Street to Northgate Boulevard  
 Northgate Boulevard to East end  
 Bowman Avenue to Columbus Avenue  
 Northgate Boulevard to East end  
 Northgate Blvd. to East end  
 Northgate Boulevard to East end  
 Northgate Boulevard to East end  
 Northgate Boulevard to East end  
 Northgate Boulevard to East end  
 Northgate Boulevard to East end

MH:eh  
 RC11-S3.E