



4.3

DEPARTMENT OF
PUBLIC WORKS

ENGINEERING DIVISION

CITY OF SACRAMENTO
CALIFORNIA

927 TENTH STREET
ROOM 200
SACRAMENTO, CA
95814-2705

July 16, 1991

CO91-030
APPROVED
BY THE CITY COUNCIL

916-449-8220
FAX 916-449-8678

City Council
Sacramento, California

CONSTRUCTION SECTION
640 BERGUT DRIVE
SUITE B
SACRAMENTO, CA
95814-0131

Honorable Members In Session:

JUL 16 1991

OFFICE OF THE
CITY CLERK

916-449-5282

SUBJECT: 1990/91 STREET SEAL COAT PROGRAM - PHASE 2 (RC16/RC66) -
CONTRACT AWARD

SUMMARY

This project has been advertised for bids. Bids have been received and contract award is recommended.

BACKGROUND

This project is a continuation of the program to apply a seal coat to various streets in the City to forestall deterioration of the existing pavement which would necessitate reconstruction of the street surfaces. The seal coat will be applied at 228 different locations within the City.

On July 9, 1991, the City Council approved the plans and specifications for this project. Bids were received and opened by the City Clerk on June 25, 1991. The bids received were:

Valley Slurry Seal Company	\$245,512.87
California Pavement Maintenance Company, Inc.	\$251,364.82

The engineer's estimated construction cost was \$265,100. The estimated project completion date is September 15, 1991.

FINANCIAL DATA

Sufficient funds are available for this project. The estimated total project cost, including all planning, design and construction costs, is \$320,800. The current budget, which was approved in the Capital Improvement Program from Gas Tax Funds (202) is \$275,000 (RC66) and \$720,000 (RC16). Funds available for this project amount to \$252,770 (RC66) and \$83,803 (RC16) as of July 10, 1991.

City Council
1990/91 STREET SEAL COAT PROGRAM - PHASE 2 (RC16/RC66) - CONTRACT AWARD
July 16, 1991

POLICY CONSIDERATIONS

This action is consistent with Chapter 58, Article III, Section 58.304 of the City Code concerning award of contracts.


MBE/WBE EFFORTS

Plans and specifications were sent to nineteen (19) plan rooms and construction services organizations for publication and use by the construction industry of Northern California. There are four (4) organizations on the distribution list that are directly involved with MBE/WBE contractors.


RECOMMENDATION

It is recommended that the City Council accept the low bid of Valley Slurry Seal Company in the amount of \$245,512.87, and award the contract.


Respectfully submitted,


THOMAS M. FINLEY
Engineering Division Manager

Recommendation Approved:


WALTER J. SLIPE
City Manager

Approved:


MELVIN H. JOHNSON
Director of Public Works

CONTACT PERSON

N. Dee Lewis, Supervising Engineer
449-8230

July 16, 1991
District No. 2,3,4,6,8

GDC:ec
EA1-07.A
07.0191

Attachment

1990-91 STREET SEAL COAT PROGRAM PHASE 2

LIST OF QUANTITIES

P8N:RC16/RC66

PMS Section *	Slurry Seal (SY)	Slurry Seal Over Chip Seal (SY) **
3H	-----	122,189
3A	-----	90,887
4B	-----	60,498
		<hr/>
		TOTAL 273,574 SY
4B	103,423	
3E	141,494	
3C	35,478	
3D	6,212	
5F	17,278	
5B	48,346	
5D	12,751	
1B	34,082	
	<hr/>	
TOTAL	399,064 SY	

* City of Sacramento Pavement Management System

** City forces to apply chip seal ten days prior to slurry sealing

1990-91 STREET SEAL COAT PROGRAM PHASE 2

LIMITS OF WORK

PN:RC16/RC66

PMS Section 3H

SLURRY SEAL OVER CHIP SEAL SOUTH 1990/1991

<u>Street Name</u>	<u>Location</u>	<u>(Len X Wid)</u>	
		<u>1/9 X ft</u>	<u>X ft = SY</u>
Toronto Way	Vandenberg Drive to 79th Street	1,820 X 25 =	5,056
79th Street SB	21st Avenue EB to 4870 79th Street	90 X 13 =	130
79th Street NB	21st Avenue EB to 4870 79th Street	110 X 13 =	159
79th Street	S End/Median to 25th Avenue	975 X 28 =	3,033
80th Street	25th Avenue to 5531 80th Street	1,415 X 25 =	3,931
28th Avenue	80th Street to 79th Street	215 X 25 =	597
79th Street	Fruitridge Road to Vandenberg Drive	990 X 25 =	2,750
Cabot Circle	Vandenberg Drive to Vandenberg Drive	1,165 X 25 =	3,236
78th Street	5201 78th Street to Fruitridge Road	1,150 X 27 =	3,450
Ontario Street	Fruitridge Road to Vandenberg Drive	1,005 X 25 =	2,792
Bradford Drive	Fruitridge Road to 21st Avenue EB	2,415 X 35 =	9,392
78th Street	21st Avenue EB to 25th Avenue	870 X 25 =	2,417
Priscilla Lane	21st Avenue EB to 25th Avenue	895 X 25 =	2,486
Quonset Drive	21st Avenue EB to 25th Avenue	1,020 X 25 =	2,833
76th Street	21st Avenue EB to 25th Avenue	945 X 25 =	2,625
73rd Street	21st Avenue EB to 25th Avenue	960 X 25 =	2,667
Lippitt Lane	21st Avenue EB to 25th Avenue	1,025 X 25 =	2,847
Concord Road	21st Avenue EB to 25th Avenue	1,025 X 25 =	2,847
Emerson Road	21st Avenue EB to 25th Avenue	900 X 25 =	2,500
71st Street	21st Avenue EB to Emerson Road	1,645 X 35 =	6,397
Vandenberg Drive	Emerson Road to Bradford Drive	1,630 X 35 =	6,339
Vandenberg Drive	Bradford Drive to Toronto Way	1,240 X 35 =	4,822
25th Avenue	Toronto Way to Lippitt Lane	2,310 X 25 =	6,417
25th Avenue	Lippitt Lane to 71st Street	795 X 25 =	2,208
25th Avenue	71st Street to Alcott Drive	420 X 25 =	1,167
73rd Street	Vandenberg Drive to 25th Avenue	380 X 25 =	1,056
Standish Road	Vandenberg Drive to 25th Avenue	375 X 25 =	1,042
Standish Road	Vandenberg Drive to Fruitridge Road	990 X 25 =	2,750
Lowell Street	Fruitridge Road to Standish Road	855 X 25 =	2,375
Priscilla Lane	Fruitridge Rd to 5101 Priscilla Lane	1,350 X 27 =	4,050
Peacock Way	Vandenberg Drive to Vandenberg Drive	780 X 25 =	2,167
Emerson Road	5201 Emerson Road to Vandenberg Drive	360 X 30 =	1,200
Emerson Road	Vandenberg Drive to Fruitridge Road	1,030 X 35 =	4,006
71st Street	Fruitridge Road to Whittier Drive	780 X 25 =	2,167
70th Street	Fruitridge Road to Whittier Drive	905 X 25 =	2,514
Alcott Drive	Fruitridge Road to 5330 Alcott Drive	760 X 25 =	2,111
Alcott Drive	71st Street to 5330 Alcott Drive	1,940 X 25 =	5,389
Whittier Drive	Alcott Drive to 73rd Street	1,975 X 25 =	5,486
73rd Street	Whittier Drive to Fruitridge Road	780 X 25 =	2,167
27th Avenue	70th Street to Alcott Drive	220 X 25 =	611

TOTAL 122,189

<u>Street Name</u>	<u>Location</u>	<u>(Len X Wid)</u>	
		<u>1/9 X ft</u>	<u>X ft = SY</u>
10th Ave	Santa Buena Wy to Riverside Bl	600 X 26 =	1,733
9th Ave	Riverside Bl to Santa Buena Wy	790 X 21 =	1,843
8th Ave	Santa Buena Wy to 157 8th Ave	45 X 27 =	135
8th Ave	157 8th Ave to Riverside Bl	950 X 27 =	2,850
7th Ave	Riverside Bl to 736 7th Ave	1,205 X 21 =	2,812
7th Ave	736 7th Ave to Santa Buena Wy	330 X 26 =	953
6th Ave	Santa Buena Wy to Riverside Bl	1,545 X 28 =	4,807
Perkins Wy	Riverside Bl to 896 Perkins Wy	640 X 28 =	1,991
Perkins Wy	896 Perkins Wy to Hullin Wy	600 X 28 =	1,867
Hullin Wy	6th Ave to 5th Ave	505 X 28 =	1,571
Perkins Wy	Santa Buena Wy to 6th Ave	255 X 28 =	793
6th St	Perkins Wy to 5th Ave	225 X 28 =	700
5th Ave	Santa Buena Wy to Muir Wy	1,260 X 28 =	3,920
Robertson Wy	Santa Buena Wy to Muir Wy	1,235 X 28 =	3,842
Robertson Wy	Muir Wy to Muir Wy	200 X 28 =	622
Robertson Wy	Muir Wy to Riverside Bl	800 X 28 =	2,489
Swanston Dr	Riverside Bl to Muir Bl	1,155 X 21 =	2,695
Swanston Dr	Muir Wy to Santa Buena Wy	1,375 X 26 =	3,972
Jones Wy	Santa Buena Wy to Swanston Dr	925 X 25 =	2,569
Carolyn Wy	Swanston Dr to Robertson Wy	395 X 25 =	1,097
Santa Buena Wy	Swanston Dr to 10th Ave	2,660 X 37 =	10,936
Muir Wy	4th Ave to Robertson Wy	620 X 25 =	1,722
Muir Wy	Robertson Wy to Perkins Wy	610 X 28 =	1,898
Muir Wy	Vallejo Wy to 4th Ave	700 X 35 =	2,722
River Bend Cr	Vallejo Wy to Vallejo Wy	765 X 25 =	2,125
Vallejo Wy	3rd St to 5th St	815 X 25 =	2,264
Vallejo Wy	5th St to 819 5th St	1,439 X 35 =	5,597
Vallejo Wy	819 Vallejo Wy to Riverside Bl	893 X 35 =	3,473
3rd Ave	900 3rd Ave to Riverside Bl	900 X 23 =	2,300
3rd Ave	900 3rd Ave to San Luis Ct	1,100 X 25 =	3,055
4th Ave	W End to Muir Wy	1,025 X 24 =	2,733
4th Ave	Muir Wy to 900 4th Ave	375 X 25 =	1,042
4th Ave	900 4th Ave to Riverside Bl	840 X 23 =	2,147
San Luis Ct	Vallejo Wy to 4th Ave	600 X 25 =	1,667
10th St	4th Ave to Vallejo Wy	524 X 23 =	1,339
5th St	4th Ave to Vallejo Wy	670 X 35 =	2,606

TOTAL 90,887

<u>Street Name</u>	<u>Location</u>	(Len X Wid) <u>1/9 X ft X ft = .SY</u>
Silverton Wy	Gunnison Ave to Breckinridge Wy	830 X 32 = 2,951
Loveland Wy	Bollenbacher Ave to Kelton Wy	770 X 32 = 2,738
Berthoud St	Baumgart Wy to 330 Berthoud St	350 X 32 = 1,244
Berthoud St	330 Berthoud St to Norwood Ave	580 X 32 = 2,062
Berthoud St	Norwood Ave to 449 Berthoud St	630 X 32 = 2,240
Englewood St	Bell Ave to Du Bois Ave	1,875 X 36 = 7,500
Du Bois Ave	192 Du Bois Ave to Jessie Ave	2,065 X 37 = 8,489
Eaton Ct	Du Bois Ave to 383 Eaton Ct	125 X 125 = 1,736
Newcastle St	Du Bois Ave to Jessie Ave	550 X 32 = 1,956
Delagua Wy	Newcastle St to Jessie Ave	835 X 26 = 2,412
Fruita Ct	Jessie Ave to 4120 Fruita Ct	325 X 41 = 1,481
Salida Ct	Englewood St to 185 Salida Ct	175 X 40 = 778
Waunita Wy	Englewood St to Austin St	730 X 32 = 2,596
La Plata Wy	Austin St to Waunita Wy	630 X 32 = 2,240
Las Animas Cr	Austin St to Austin St	1,075 X 32 = 3,822
Yampa Cr	Austin St to Austin St	915 X 32 = 3,253
Austin St	Bell Ave to Jessie Ave	1,315 X 36 = 5,260
Jessie Ave	Englewood St to Norwood Ave	1,935 X 36 = 7,740
		<hr/>
TOTAL		60,498

<u>Street Name</u>	<u>Location</u>	<u>(Len X Wid)</u>	
		<u>1/9 X ft</u>	<u>X ft = SY</u>
Kollenbacher Ave	Kelton Wy to Bell Ave	2,905 X 37	= 11,943
Goff Ct	Kollenbacher Ave to E End	150 X 52	= 867
Breckenridge Wy	Bollenbacher Ave to Gunnison Ave	1,300 X 32	= 4,622
Gunnison Ave	Bollenbacher Ave to Standrich St	940 X 36	= 3,760
Gunnison Ave	Standrich St to 184 Gunnison Ave	400 X 29	= 1,289
Pat St	Gunnison Ave to Grace Ave	220 X 26	= 636
Bonfield Wy	Kelton Wy to Arbor Crest Wy	515 X 26	= 1,488
Bluegate Ct	Bonfield Wy to 10 Bluegate Ct	210 X 32	= 747
Armor Crest Wy	Kelton Wy to 269 Armor Crest Wy	950 X 28	= 2,956
Marilyn Cr	Grace Ave to Grace Ave	1,250 X 26	= 3,611
Grace Ave	Bollenbacher Ave to Austin St	2,170 X 36	= 8,680
Danroth Dr	Grace Ave to Austin St	745 X 36	= 2,980
Danogerren Ct	Danroth Dr to E End	170 X 34	= 642
Bethesda Ct	Grace Ave to N End	485 X 29	= 1,563
Butterwick Ct	Grace Ave to S End	485 X 29	= 1,563
Austin St	Danroth Dr to 300' N/Danroth	300 X 28	= 933
Austin St	300'N/Danroth to Main Ave	500 X 36	= 2,000
Austin St	Grace Ave to 4540 Austin St	465 X 30	= 1,550
Austin St	4540 Austin St to Bell Ave	835 X 20	= 1,856
Standrich St	Bell Ave to Gunnison Ave	1,045 X 36	= 4,180
Casey Ct	Standrich St to 31 Casey Ct	410 X 30	= 1,367
Megan Ct	Standrich St to 31 Megan Ct	410 X 30	= 1,367
Keely Ct	Standrich St to 31 Keely Ct	410 X 30	= 1,367
Baumgart Wy	Bell Ave to Drollet Wy	1,045 X 36	= 4,180
Drollet Wy	Baumgart Wy to 328 Drollet Wy	280 X 26	= 809
Sunborg Ct	Baumgart Wy to 16 Sunborg Ct	250 X 32	= 889
Westman Ct	Baumgart Wy to 16 Westman Ct	250 X 32	= 889
Bell Ave	WC/Norwood Ave to 1070' W/Norwood	1,070 X 36	= 4,280
Bell Ave	1070' W/Norwood Ave to Englewood	900 X 27	= 2,700
Bell Ave	WC/Englewood St to WE/Bell Ave	1,465 X 36	= 5,915
Bollenbacher Ave	Bell Ave to 4231 Bollenbacher Ave	900 X 34	= 3,400
Estes Wy	Bollenbacher Ave to Englewood St	1,100 X 32	= 3,911
Manitou St	Englewood St to O'Conner Wy	765 X 36	= 3,060
W Al Ct	Manitou St to 31 W Al Ct	480 X 29	= 1,547
E Al Ct	Manitou St to 31 E Al Ct	480 X 29	= 1,547
O'Conner Wy	Bell Ave to Estes Wy	880 X 32	= 3,129
Kelton Wy	Main Ave to Grace Ave	1,300 X 36	= 5,200

TOTAL

103,423

<u>Street Name</u>	<u>Location</u>	<u>(Len X Wid)</u>	
		<u>1/9 X ft</u>	<u>X ft = SY</u>
1st Avenue	W End to Broadway	610 X 46 =	3,118
2nd Avenue	Broadway to 32nd Street	545 X 46 =	2,786
2nd Avenue	32nd Street to Alhambra Blvd	455 X 46 =	2,326
2nd Avenue	Alhambra Blvd to W Side/Hwy 99	410 X 46 =	2,096
3rd Avenue	Alhambra Blvd to Broadway	1,270 X 46 =	6,491
4th Avenue	Broadway to W End	1,670 X 46 =	8,536
5th Avenue	33rd Street to Broadway	1,745 X 34 =	6,592
Bret Harte Court	Broadway to 36th Street	455 X 21 =	1,062
Marshall Way	33rd Street to 32nd Street	480 X 34 =	1,813
5th Avenue	W Side/Hwy 99 to 34th Street	930 X 38 =	3,927
32nd Street	5th Avenue to 2912 32nd Street	640 X 24 =	1,707
32nd Street	2912 32nd Street to 4th Avenue	170 X 21 =	397
32nd Street	4th Avenue to 1st Avenue	1,115 X 39 =	4,832
33rd Street	Broadway to 4th Avenue	895 X 48 =	4,773
33rd Street	4th Avenue to 5th Avenue	700 X 34 =	2,644
34th Street	Broadway to 5th Avenue	1,300 X 46 =	6,644
35th Street	Broadway to 5th Avenue	1,010 X 46 =	5,162
36th Street	5th Avenue to 4th Avenue	650 X 40 =	2,889
34th Street	33rd Street to 5th Avenue	210 X 41 =	957
33rd Street	5th Avenue to 34th Street	140 X 19 =	296
Alhambra Blvd	3rd Avenue to 2nd Avenue	390 X 32 =	1,387
Alhambra Blvd	2nd Avenue to 2550 Alhambra Blvd	565 X 45 =	2,825
Alhambra Blvd	2550 Alhambra Blvd to Broadway	150 X 45 =	750
Alhambra Blvd	Broadway to S Side/Hwy 50	900 X 47 =	4,700
32nd Street	2232 32nd Street to Y Street	930 X 23 =	2,377
32nd Street	Y Street to Broadway	245 X 39 =	1,062
33rd Street	Y Street to Broadway	530 X 47 =	2,768
34th Street	Y Street to Broadway	885 X 46 =	4,523
35th Street	Y Street to Broadway	1,090 X 46 =	5,571
36th Street	Y Street to Broadway	1,330 X 39 =	5,763
37th Street	Broadway to 4th Avenue	220 X 31 =	758
37th Street	4th Avenue to Y Street	1,620 X 46 =	8,280
2nd Avenue	Broadway to Santa Cruz Way	2,745 X 46 =	14,030
1st Avenue	Santa Cruz Way to 37th Street	1,370 X 30 =	4,567
1st Avenue	37th Street to Broadway	1,805 X 46 =	9,226
3rd Avenue	37th Street to Broadway	755 X 46 =	3,859
TOTAL			141,494

PMS Section 3C

SLURRY SEAL SOUTH 1990/1991

<u>Street Name</u>	<u>Location</u>	(Len X Wid) <u>1/9 X ft X ft = SY</u>
W Curtis Dr	Sutterville Rd to 6th Ave	1,952 X 16 = 3,470
E Curtis Dr	6th Ave to Sutterville Rd	1,952 X 16 = 3,470
Cutter Wy	Sutterville Rd to 10th Ave	865 X 24 = 2,307
Cutter Wy	9th Ave to 7th Ave	500 X 24 = 1,333
10th Ave	E Curtis Dr to Franklin Bl	890 X 23 = 2,274
11th Ave	Franklin Bl to Cutter Wy	610 X 24 = 1,627
Coleman Wy	E Curtis Dr to Cutter Wy	245 X 21 = 572
Coleman Wy	Cutter Wy to Franklin Bl	610 X 24 = 1,627
Coleman Wy	W Curtis Dr to 24th St	305 X 24 = 813
11th Ave	24th St to W Curtis Dr	55 X 23 = 907
10th Ave	W Curtis Dr to 24th St	420 X 23 = 1,073
8th Ave	24th St to W Curtis Dr	535 X 23 = 1,367
9th Ave	24th St to Franklin Bl	1,725 X 24 = 4,600
11th Ave	Franklin Bl to E End	390 X 25 = 1,083
10th Ave	Franklin Bl to 31st St	395 X 22 = 966
31st St	10th Ave to 9th Ave	435 X 30 = 1,450
9th Ave	31st St to Franklin Bl	370 X 24 = 987
24th St	6th Ave to Sutterville Bl	2,082 X 24 = 5,552
TOTAL		35,478

PMS Section 3D

SLURRY SEAL SOUTH 1990/1991

<u>Street Name</u>	<u>Location</u>	(Len X Wid) <u>1/9 X ft X ft = SY</u>
30th St	14th Ave to Sutterville Rd	630 X 28 = 1,960
13th Ave	30th St to Franklin Bl	335 X 29 = 1,079
14th Ave	Franklin Bl to 30th St	280 X 39 = 1,213
30th St	14th Ave to Sutterville Rd	630 X 28 = 1,960
TOTAL		6,212

PMS Section 5F

SLURRY SEAL SOUTH 1990/1991

<u>Street Name</u>	<u>Location</u>	(Len X Wid) <u>1/9 X ft X ft = SY</u>
58th Avenue	South Land Park Dr to Buena Terra Wy	275 X 35 = 1,070
56th Avenue	South Land Park Dr to Buena Terra Wy	275 X 35 = 1,069
Las Lomas Cr	Buena Terra Way to Buena Terra Way	1,495 X 25 = 4,153
Palomar Circle	Buena Terra Way to Buena Terra Way	1,485 X 25 = 4,125
Buena Terra Way	South Land Park Dr to Palomar Cr	2,255 X 25 = 6,264
Kahlia Court	South Land Park Dr to 18 Kahlia Ct	215 X 25 = 597
		<hr/>
TOTAL		17,278

PMS Section 5B

SLURRY SEAL SOUTH 1990/1991

<u>Street Name</u>	<u>Location</u>	(Len X Wid) <u>1/9 X ft X ft = SY</u>
Westlite Circle	Havenside Dr to Skylake Wy	1,565 X 25 = 4,347
Skylake Way	714 Skylake Wy to Havenside Dr	1,045 X 35 = 4,064
Westlite Court	Westlite Ct to 27 Westlite Ct	635 X 25 = 1,764
Southlite Circle	Havenside Dr to 54 Southlite Cr	955 X 25 = 2,653
Southlite Circle	54 Southlite Cr to Havenside Dr	1,465 X 25 = 4,049
Capay Court	Havenside Dr to 10 Capay Ct	155 X 25 = 431
Hopland Court	Southlite Cr to 17 Hopland Ct	305 X 25 = 847
Parkhaven Way	Southlite Cr to Florin Rd	1,860 X 25 = 5,167
Jenny Court	Parkhaven Wy to 15 Jenny Ct	230 X 25 = 639
Havenside Drive	Florin Rd to Southlite Cr	300 X 60 = 2,000
Havenside Drive	Southlite Cr to Gloria Dr	2,960 X 35 = 11,511
Havenside Drive	Gloria Dr to Riverside Blvd	2,791 X 35 = 10,854
		<hr/>
TOTAL		48,346

PMS Section 5D

SLURRY SEAL SOUTH 1990/1991

<u>Street Name</u>	<u>Location</u>	(Len X Wid) <u>1/9 X ft X ft = SY</u>
El Macero Wy	Havenside Dr to Florin Rd	1,400 X 25 = 3,889
Gavilan Ct	El Macero Wy to End	335 X 25 = 931
Manteca Ct	El Macero Wy to End	330 X 25 = 917
La Contenta Wy	Havenside Dr to End	860 X 25 = 2,389
Santa Teresa Wy	La Contenta Wy to Havenside Dr	810 X 25 = 2,250
De Laveaga Ct	Santa Teresa Wy to End	300 X 25 = 833
Healdsburg Ct	Santa Teresa Wy to End	330 X 25 = 917
Polvadera Ct	Santa Teresa Wy to End	225 X 25 = 625
		<hr/>
TOTAL		12,751

<u>Street Name</u>	<u>Location</u>	(Len X Wid) <u>1/9 X ft X ft = SY</u>
C Street	33rd Street to Alhambra Blvd.	1,045 X 30 = 3,483
B Street	Alhambra Blvd. to 33rd Street	1,050 X 30 = 3,500
32nd Street	McKinley Blvd. to B Street	1,180 X 30 = 3,933
D Street	33rd Street to 32nd Street	490 X 30 = 1,633
D Street	32nd Street to Alhambra Blvd.	515 X 30 = 1,717
33rd Street	B Street to McKinley Blvd.	1,345 X 30 = 4,483
34th Street	McKinley Blvd. to C Street	805 X 21 = 1,878
35th Street	McKinley Blvd. to C Street	802 X 21 = 1,871
Santa Ynez Way	McKinley Blvd. to 39th Street	1,070 X 23 = 2,734
D Street	39th Street to 35th Street	750 X 21 = 1,750
39th Street	C Street to McKinley Blvd.	1,370 X 21 = 3,197
37th Street	McKinley Blvd. to 39th Street	660 X 21 = 1,540
36th Street	McKinley Blvd. to 39th Street	925 X 23 = 2,363
		<hr/>
TOTAL		34,082

TITLE OF BID
1990/91 Street Seal Coat Program, Phase II

BID DATE
June 25, 1991

ESTIMATE
\$265,100.00

SUCCESSFUL BIDDER

DATE OF AWARD

CONTRACT NUMBER

TOTAL PRICE OF AWARDED BID

NAME OF FIRM	PHONE NUMBER	ADDRESS (INCLUDE ZIP CODE)
CONSTRUCTION DATA & NEWS	916-920-2240	1791 TRIBUTE ROAD, SUITE D SACRAMENTO, CA 95815
SACRAMENTO BUILDERS EXCHANGE (SEND TWO SETS)	916-442-8991	1331 T STREET SACRAMENTO, CA 95814
BUILDERS EXCHANGE OF ALAMEDA CO.	415-483-8880	3055 ALVARADO STREET SAN LEANDRO, CA 94577
CALIFORNIA BUILDER & ENGINEER (SPECS ONLY!)	415-494-8822	P.O. BOX 10070 PALO ALTO, CA 94303
CONTRA COSTA BUILDERS EXCHANGE	415-685-8630	115 ASPEN DRIVE PACHECO, CA 94553
DAILY CONSTRUCTION SERVICE	415-781-8088	589 HOWARD STREET, 2ND FLOOR SAN FRANCISCO, CA 94105
DAILY PACIFIC BUILDERS EXCHANGE	415-495-4200	221 MAIN STREET, 8TH FLOOR SAN FRANCISCO, CA 94110
EL DORADO BUILDERS EXCHANGE	916-622-2757	415 PLACERVILLE DRIVE, #U PLACERVILLE, CA 95667
PENINSULA BUILDERS EXCHANGE	415-591-4486	735 INDUSTRIAL ROAD SAN CARLOS, CA 94070
PLACER CO. CONTRACTORS ASSN.	916-885-6419	1101 HIGH STREET AUBURN, CA 95603
SAN FRANCISCO BUILDERS EXCH.	415-282-8220	850 SOUTH VAN NESS AVENUE SAN FRANCISCO, CA 94110
SHASTA BUILDERS EXCHANGE	916-221-5556	2410 LARKSPUR LANE REDDING, CA 96002
STOCKTON BUILDERS EXCHANGE	209-478-1000	7500 N. WEST LANE STOCKTON, CA 95210

Street Seal Coat Program Phase II

NAME OF FIRM	PHONE NUMBER	ADDRESS (INCLUDE ZIP CODE)
SACRAMENTO MINORITY BUSINESS DEVELOPMENT CENTER (NEDA)	916-443-0700	1779 Tribute Road, Suite J SACRAMENTO, CA 95815
MINORITY BUSINESS EXCHANGE	415-	926 NATOMA SAN FRANCISCO, CA 94103
NEVADA CO. CONTRACTORS ASSN.	916-273-6542	150-B SOUTH AUBURN STREET GRASS VALLEY, CA 95945
UNITED MINORITY BUSINESS ENTREPRENEURS, INC.	916-351-1012	3871 SECURITY PARK DRIVE RANCHO CORDOVA, CA 95620
VALLEY CONTRACTORS EXCHANGE	916-674-2030	1641 COLUSA HIGHWAY YUBA CITY, CA 95991
Handwritten scribble	Handwritten scribble	Handwritten scribble
C P M Road & pavement maintenance	381-8033	9390 Elder Creek Rd Sacto CA 95829
Valley Slurry Seal Co	373-1500	3050 Beacon Blvd 205 West Sacto 95691
Jennings Contracting	626-2506	PO Box 1082 El Dorado CA 95623
Walker Const	729-6754	P.O.# 9948 Sanger CA 95662