



CITY OF SACRAMENTO

CITY PLANNING DEPARTMENT  
927 TENTH STREET SACRAMENTO, CA 95814  
SUITE 300 TELEPHONE (916) 449-5604

MARTY VAN DUYN  
PLANNING DIRECTOR

January 25, 1982

APPROVED  
BY THE CITY COUNCIL

APPROVED  
BY THE CITY COUNCIL

City Council  
Sacramento, California

FEB 2 1982

FEB 4 1982

OFFICE OF THE  
CITY CLERK

OFFICE OF THE  
CITY CLERK

Honorable Members in Session:

SUBJECT: Amendment to the Sacramento Bikeway Master Plan to add Fruitridge Road, between Florin-Perkins Road and Elk Grove-Florin Road (M-102)

SUMMARY:

The City Engineering and Traffic Engineering Departments have requested that the Sacramento Bikeway Master Plan be amended to include a designated on-street bicycle lane along Fruitridge Road, between Florin-Perkins Road and Elk Grove-Florin Road (i.e., to the City limit).

This addition is being requested at this time so that the additional 10 feet of right-of-way needed to accommodate a bicycle lane in this location in the future can be included in a federal grant application to acquire needed right-of-way for the primary purpose of improving this section of Fruitridge Road. Actual striping of this road as a bicycle route will be done sometime in the future as funding permits. An illustration of the proposed route location is provided in the attached map.

ENVIRONMENTAL DETERMINATION

The Environmental Coordinator has determined that the proposed plan amendment will not have a significant impact and has issued a Negative Declaration.


VOTE OF THE COMMISSION

The Planning Commission, at their January 14 meeting, voted unanimously eight ayes, one absent to endorse the proposed plan amendment.

RECOMMENDATION

Staff recommends that the Council ratify the Negative Declaration and amend the Sacramento Bikeway Master Plan to include this bicycle route addition.

Respectfully submitted,

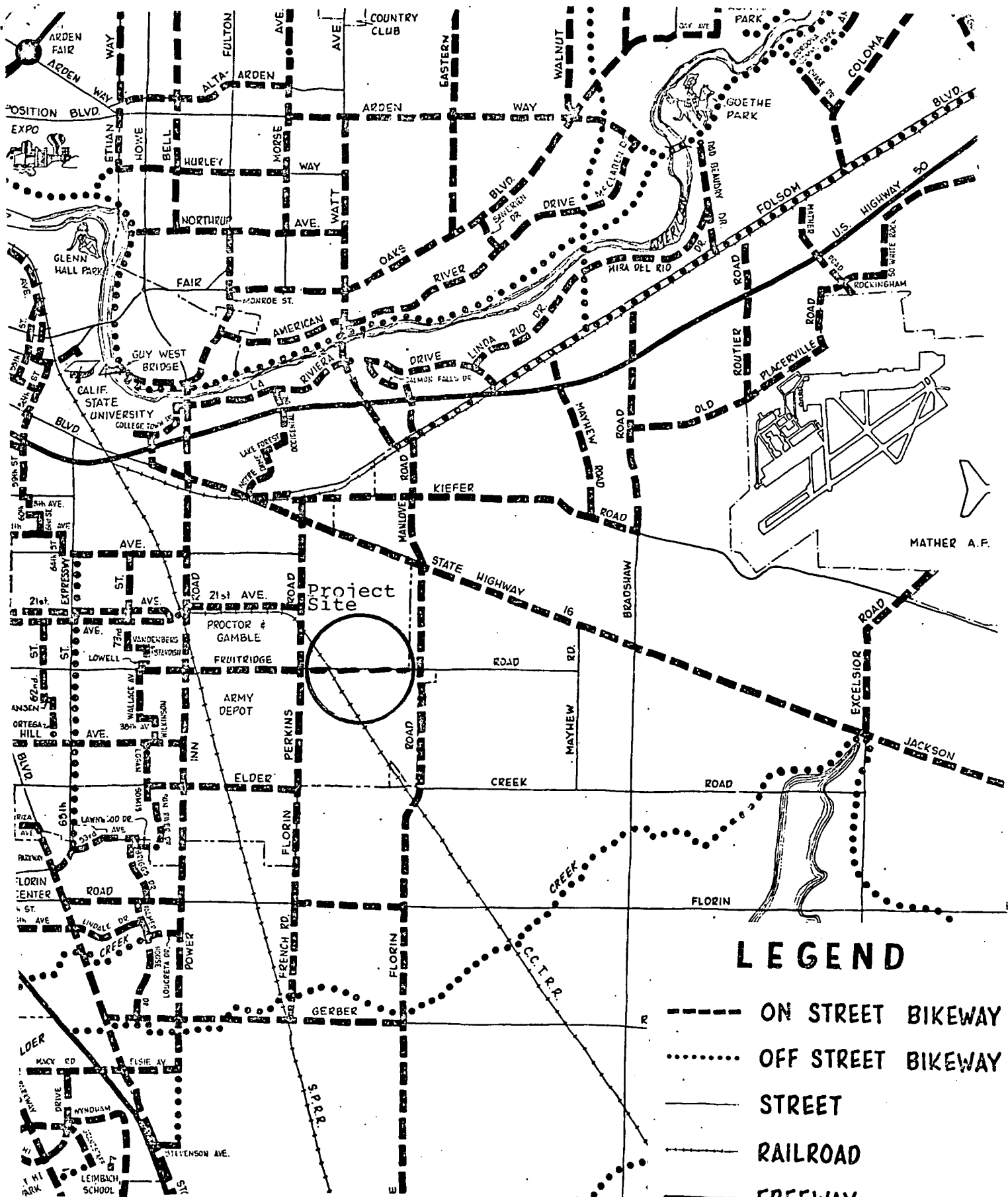


Marty Van Duyn  
Planning Director







FOR CITY COUNCIL INFORMATION  
WALTER J. SLIPE  
CITY MANAGER

MVD:SP:cp  
attachments  
M-102

February 2, 1982  
District No. 6



### LEGEND

-  ON STREET BIKEWAY
-  OFF STREET BIKEWAY
-  STREET
-  RAILROAD
-  FREEWAY
-  RIVERS AND LAKES

# SACRAMENTO BIKEWAY MASTER PLAN

City Planning Commission  
Sacramento, California

Members in Session:

SUBJECT: Amendment to the Sacramento Bikeway Master Plan to add  
Fruitridge Road, between Florin-Perkins Road and Elk Grove-  
Florin Road (M-102)

SUMMARY

The City Engineering and Traffic Engineering Departments have requested that the Sacramento Bikeway Master Plan be amended to include a designated on-street bicycle lane along Fruitridge Road, between Florin-Perkins Road and Elk Grove-Florin Road (i.e. to the City limit).

This addition is being requested at this time so that the additional 10 feet of right-of-way needed to accommodate a bicycle lane in this location in the future can be included in a federal grant application to acquire needed right-of-way and to improve this section of Fruitridge Road. Actual striping of this road as a bicycle route will be done sometime in the future as funding permits. An illustration of the proposed route location is provided in the attached map.

RECOMMENDATION

Staff recommends that the Commission endorse Council approval to include this proposed bicycle route in the Sacramento Bikeway Master Plan.

Respectfully submitted,



Tokuo Masuda  
Principal Planner

TM:SP:bw  
Attachment

M-102

January 14, 1982

Item No. 39