



3.14

REF: 90-09-05

DEPARTMENT OF
PUBLIC WORKS

CITY OF SACRAMENTO
CALIFORNIA

1023 J STREET
SUITE 202
SACRAMENTO, CA
95814-2877

PARKING DIVISION

APPROVED
BY THE CITY COUNCIL

916-449-5354

September 18, 1990

SEP 18 1990

City Council
Sacramento, California 95814

OFFICE OF THE
CITY CLERK

Honorable Members In Session:

SUBJECT: RECOMMENDATION TO ESTABLISH PARKING TIME LIMITS ON 57TH STREET NORTH OF FOLSOM BOULEVARD AND UPDATE THE RESOLUTION REGULATING PARKING TIME LIMITS

SUMMARY

This report recommends the addition of a two-hour parking time limit on 57th Street from Folsom Boulevard north for 500 feet. It is further recommended that Resolution #81-491 be repealed and an updated resolution regulating parking time limits be approved.

BACKGROUND

Due to the impact of all-day non-resident parkers on 57th street north of Folsom Boulevard, the residents of the area have submitted a petition for two-hour time limit parking, Monday through Friday from 7:00 a.m. until 3 p.m. This would allow vehicles to park on the street for up to two hours but would eliminate all day parking. The petition submitted by the residents represents 94% of the addresses of the area.

Periodically, parking resolutions are updated to include all changes under one resolution. All streets with regulated parking time limits are listed on the attached resolution. This resolution is to update Resolution #81-491.

FINANCIAL

The cost to implement parking time limits on this street segment is \$400 for regulatory signing. Funds are available in the Traffic Signs and Markings operational budget (101-310-3122-4471).

City Council
TIME LIMIT RESOLUTIONS
REF: 90-09-05
Page 2

POLICY CONSIDERATIONS

This recommendation is consistent with Sacramento City Code 25.109 which regulates parking time limits on streets designated by resolution.


MBE/WBE

Not applicable.

RECOMMENDATION

It is recommended that: 1.) the attached resolution be adopted to established a two-hour parking time limit on 57th Street from Folsom Boulevard North for 500 feet; and, 2.) that resolution 81-491 be repealed and an updated resolution regulating parking time limits be adopted.


Respectfully submitted,


J. Mark Morgan
Parking Administrator

RECOMMENDED APPROVED:


WALTER J. SLIPE
City Manager

APPROVED:

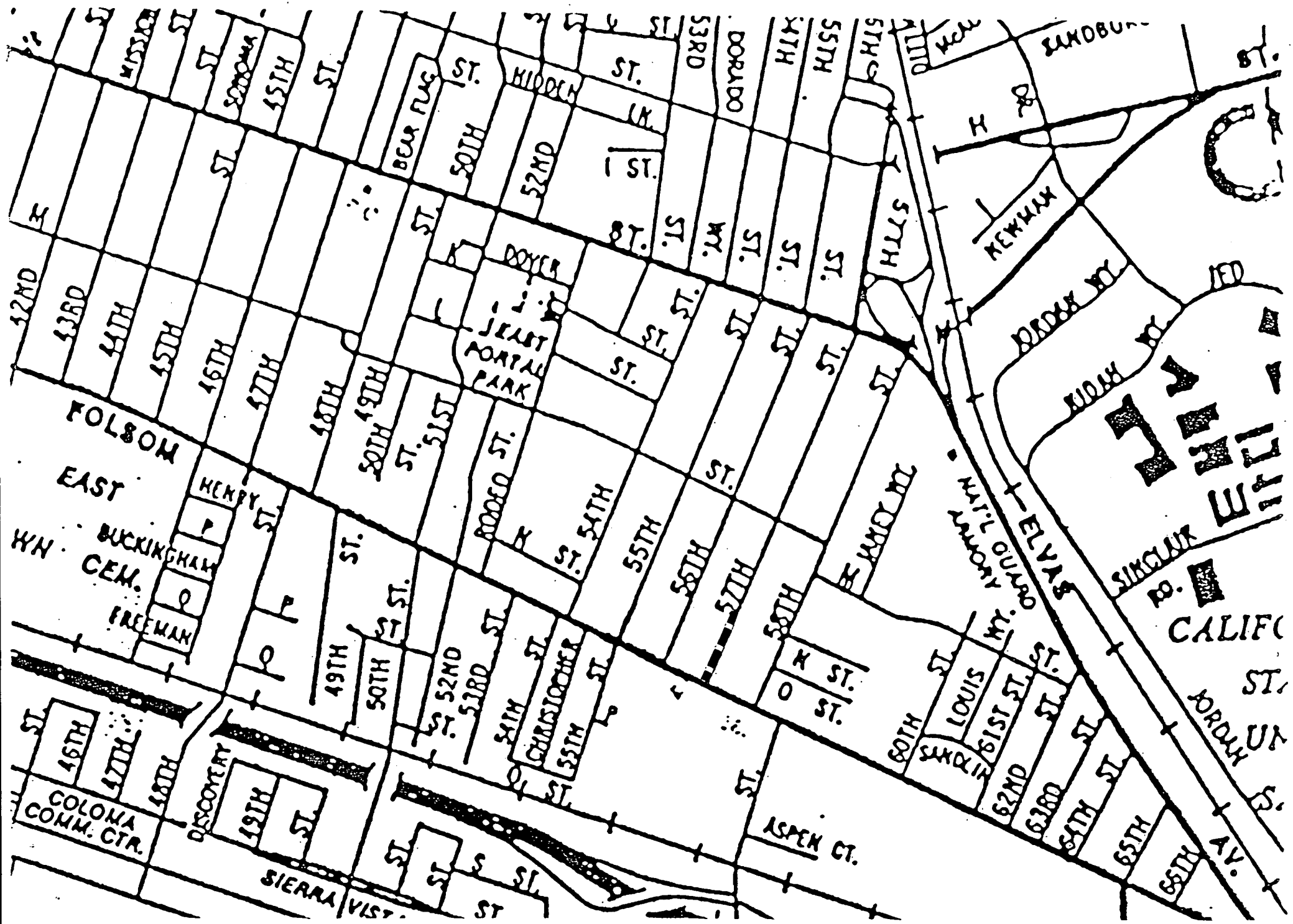

MELVIN H. JOHNSON
Director of Public Works

JMM/MJM:js

Attachment

Contact Person:
J. Mark Morgan
Parking Administrator
449-5354

September 18, 1990
District 3



RESOLUTION NO. 90-774

ADOPTED BY THE SACRAMENTO CITY COUNCIL

ON DATE OF 90-774

APPROVED
BY THE CITY COUNCIL

SEP 18 1990

OFFICE OF THE
CITY CLERK

**A RESOLUTION SETTING TIME LIMIT PARKING
REGULATIONS ON CERTAIN STREETS**

BE IT RESOLVED BY THE COUNCIL OF THE CITY OF SACRAMENTO:

SECTION 1.

Pursuant to Section 25.109 of the Sacramento Code when authorized signs have been placed giving notice thereof, no person shall stop, stand, or park any vehicle upon any of the following described streets or parts of streets for a period of time longer than specified on the signs.

24-Minute Zones between 8:00 AM and 6:00 PM

- 5th Avenue, between 35th Street and 36th Street
- 11th Avenue, between Freeport Boulevard and 22nd Street
- 21st Street, between Larkin Way and 1st Avenue
- 21st Street, between 1st Avenue and Burnett Way
- 17th Street, between Q Street and R Street
- X Street, between 15th and 16th Street

40-Minute Zone between 9:00 AM and 6:00 PM

- Freeport Boulevard, between 11th Avenue and 12th Avenue

1-Hour Zones between 8:00 AM and 6:00 PM

- Alhambra Boulevard, between L Street and Capitol Avenue (both sides)
- Arden Way, between Evergreen Street and Erickson Street (north side)
- Broadway, between Alhambra Boulevard and 36th Street (south side only)
- Broadway, between 20th and 21st Street (both sides)
- Broadway, between 22nd and 24th Street (both sides)

FOR CITY CLERK USE ONLY

RESOLUTION NO.: _____

DATE ADOPTED: _____

Broadway, between 24th Street and 27th Street (north side)
Broadway, between 34th Street and 36th Street (north side only)
Cantalier, between Del Paso Boulevard and Calvados Avenue
Del Paso Boulevard, between Canterbury Road and Darina Avenue (south side only)
Franklin Boulevard, between 16th Avenue and 18th Avenue (west side only)
Front Street, from J Street to Neasham Circle (east side)
H Street, between 20th Street and 21st Street (north side)
I Street, from 2nd Street to Firehouse Alley (south side)
J Street, from Front Street to 2nd Street (both sides)

1-Hour Zones between 8:00 AM and 6:00 PM

K Street, from Front Street to 2nd Street (both sides)
K Street, between 30th Street and Alhambra (north side)
L Street, from Front Street to 2nd Street (both sides)
L Street, between 10th and 11th Street (south side)
L Street, between 11th and 12th Street (south side)
L Street, between 12th and 13th Street (both sides)
Sloat Way, between 24th Street and 25th Street (south side only)
Winnipeg Street, between Del Paso Boulevard and El Monte Avenue
2nd Avenue, between 23rd Street and 24th Street (north side only)
2nd Avenue, between 34th Street and 35th Street (north side only)
4th Avenue, between 35th Street and 36th Street
5th Avenue, between 34th Street and 35th Street (north side only)
6th Street, between T Street and W Street (east side)
10th Street, between Q Street and R Street (east side)
15th Street, between X Street and Broadway (east side)
North 16th Street, between Thornton Avenue, and North C Street (west side only)
17th Street, between Broadway and Burnett Way (east side only)
21st Street, between Yale Street and X Street
21st Street, between Sloat and Cemetery entrance (east side only)
21st Street, between L Street and Capitol Avenue (both sides)
21st Street, between X Street and Broadway (east side)

2-Hour Zones between 8:00 A.M. and 6:00 P.M.

Broadway, between 27th Street and 28th Street (north side)
Broadway, between 34th Street and 35th Street (south side)
Burnett Way, between 21st Street and 1st Avenue
Burnett Way, between 21st Street and 22nd Street
C Street, between 16th Street and 18th Street (north side)
Capitol Avenue, between 19th Street and 22nd Street (both sides)
Del Paso Boulevard, between Globe Avenue and Canterbury Road (south side)

FOR CITY CLERK USE ONLY

ORDINANCE NO.: _____

DATE ADOPTED: _____

Del Paso Boulevard, between Arden Way and Acoma Street (north side)
I Street, between 17th Street and 18th Street (south side)
J Street, between 19th Street and 21st Street (north side)
J Street, between 26th Street and 27th Street (both sides)
J Street, between 30th Street and Alhambra (both sides)
J Street, between 36th Street and 39th Street
L Street, between 28th Street to 29th Street (both sides)

2-Hour Zones 8:00 AM to 6:00 PM

Miller Way, between 39th Street and Y Street (both sides)
N Street, between 4th Street and 5th Street (both sides)
N Street, between 7th Street and 13th Street (both sides)
N Street, between 14th Street and 15th Street (north side)
N Street, between 58th Street and Phoebe Hearst School (south side) (7am to 3pm)
O Street between 4th Street and 5th Street (both sides)
O Street, between 58th Street and one hundred and fifty ft. to the east (7am to 3pm)
P Street, between 7th Street and 8th Street (south side)
P Street, between 10th Street and 11th Street (both sides)
P Street, between 21st Street and 22nd Street (both sides)
Q Street, between 4th Street and 5th Street (both sides)
Q Street, between 6th and 7th Street (both sides)
Q Street, between 7th Street and 8th Street (both sides)
Royal Oaks Drive, between Southgate Road to 200 ft. south (east side)
University Avenue, between Commons Drive to 1,100 ft. south, (east side only) Except Saturday, Sunday, and Holidays 9 am to 4 pm
X Street, between 8th Street and 9th Street (south side)
X Street, between 21st Street and 22nd Street (south side)
X Street, between 22nd Street and 23rd Street ½ block (south side)
X Street, between 36th Street and Miller Way (both sides)
3rd Street, between S Street and T Street (west side)
4th Street, between N Street and O Street (east side)
6th Street, between U Street and W Street (east side)
7th Street, between Capitol Mall and O Street (both sides)
7th Street, between P Street and Q Street (both sides)
8th Street, between Capitol Mall and O Street (both sides)
8th Street, between P Street and Q Street (east side)
11th Street, between N Street and O Street (both sides)
11th Street, between O Street and P Street (both sides)
12th Street, between N Street and O Street (both sides)
13th Street, between N Street and O Street (both sides)
20th Street, between Burnett Way and Broadway (both sides)
20th Street, between I Street and J Street (both sides)

FOR CITY CLERK USE ONLY

ORDINANCE NO.: _____

DATE ADOPTED: _____

20th Street, between J Street and K Street, (both sides)
20th Street, between K Street and Capitol Avenue (both sides)
20th Street, between Capitol Avenue and N Street
21st Street, between H Street and I Street (west side)
21st Street, between Burnett Way and Broadway (west side)
22nd Street, between X Street south to the alley (west side)
24th Street, between the alley south to Capitol Avenue (west side)
24th Street, between Broadway and X Street (both sides)

2-Hour Zones 7:00 a.m. to 3:00 p.m.

58th Street, between Folsom Boulevard and N Street
57th Street, between Folsom Boulevard north for 500 feet, (both sides)

SECTION 2.

Resolution No. 81-491 is hereby repealed.

ATTEST:

City Clerk

Mayor

FOR CITY CLERK USE ONLY

ORDINANCE NO.: _____

DATE ADOPTED: _____