



**APPROVED**  
BY THE CITY COUNCIL

NOV 26 1991

OFFICE OF THE  
CITY CLERK

A691-226

4.3

DEPARTMENT OF  
PUBLIC WORKS

WATER DIVISION

CITY OF SACRAMENTO  
CALIFORNIA

1391 - 35TH AVENUE  
SACRAMENTO, CA  
95822-2911

916-449-5271  
FAX 916-449-8555

November 26, 1991

City Council  
Sacramento, California

Honorable Members in Session:

**SUBJECT: JOINT USE AGREEMENT WITH STATE OF CALIFORNIA FOR CITY-  
OWNED PROPERTY LOCATED AT SACRAMENTO RIVER MILE 56.6L**

**LOCATION AND COUNCIL DISTRICT**

District 4 - Property site is the City's "Ranney Water Collector" at Sacramento River Mile 56.6L.

**SUMMARY**

The State of California, Department of Water Resources has requested that the City enter into the attached Joint Use Agreement to allow construction of a bank protection project along the Sacramento River. Adoption of the attached resolution, authorizing the City Manager and City Clerk to execute this Agreement, is requested.

**COMMITTEE/COMMISSION ACTION**

None.

City Council

**SUBJECT: JOINT USE AGREEMENT WITH STATE OF CALIFORNIA FOR CITY-OWNED PROPERTY LOCATED AT SACRAMENTO RIVER MILE 56.6L**

November 26, 1991

### **STAFF RECOMMENDATION**

It is recommended that the City Council adopt the attached resolution authorizing the City Manager and City Clerk to execute the attached Joint Use Agreement with the State of California.

### **BACKGROUND**

The State of California, Department of Water Resources, has requested that the City enter into the attached Joint Use Agreement for City-owned property located at Sacramento River Mile 56.6L. The purpose of the Agreement is to allow the State to construct and maintain a flood-control improvement project designated as Sacramento River Bank Protection Project Contract 45. This project provides for a uniformly graded embankment through a combination of excavation and placement of stone fill, in order to stabilize the river bank and protect it from further erosion at this location.

The agreement pertains to City-owned property located on the bank of the Sacramento River approximately at the projection of 9th Avenue. This property is the site of the City's "Ranney" Water Collector. Entering into the Joint Use Agreement with the State would not effect the City's use of the property for this purpose.

### **FINANCIAL CONSIDERATIONS**

There are no City costs associated with the recommended action.

### **POLICY CONSIDERATIONS**

The recommended action is consistent with City policy to cooperate with State and other agencies to improve the level of flood protection along the Sacramento River.

City Council

**SUBJECT: JOINT USE AGREEMENT WITH STATE OF CALIFORNIA FOR CITY-OWNED PROPERTY LOCATED AT SACRAMENTO RIVER MILE 56.6L**

November 26, 1991

**MBE/WBE EFFORTS**

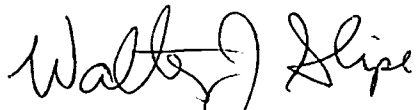
No impact. No goods or services are provided by this Agreement.

Respectfully submitted,




Jim Sequeira  
Water Division Manager

RECOMMENDATION APPROVED:



Walter J. Slipe  
City Manager

APPROVED:




Melvin H. Johnson  
Director of Utilities Department

FOR COUNCIL MEETING DATE:  
November 26, 1991

Contact Person:

Jim Sequeira, Division Manager - (916) <sup>264-7491</sup> ~~449-1291~~



**APPROVED**  
BY THE CITY COUNCIL

**RESOLUTION NO. 91-945**

NOV 26 1991

ADOPTED BY THE SACRAMENTO CITY COUNCIL

OFFICE OF THE  
CITY CLERK

ON DATE OF \_\_\_\_\_

RESOLUTION AUTHORIZING THE CITY MANAGER AND CITY CLERK  
TO EXECUTE A JOINT USE AGREEMENT WITH THE  
STATE OF CALIFORNIA, DEPARTMENT OF WATER RESOURCES  
FOR CITY-OWNED PROPERTY LOCATED AT SACRAMENTO RIVER MILE 56.6L

BE IT RESOLVED BY THE COUNCIL OF THE CITY OF SACRAMENTO THAT:

The City Manager and City Clerk are hereby authorized to execute a Joint Use Agreement with the State of California, Department of Water Resources, for City-owned property located at Sacramento River Mile 56.6L.

\_\_\_\_\_  
MAYOR

ATTEST:

\_\_\_\_\_  
CITY CLERK

**FOR CITY CLERK USE ONLY**

RESOLUTION NO.: \_\_\_\_\_

DATE ADOPTED: \_\_\_\_\_