

17

CITY OF SACRAMENTO
CALIFORNIA

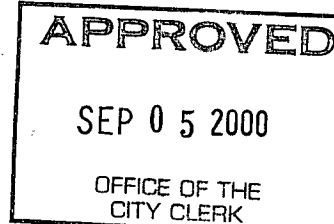
DEPARTMENT OF
PUBLIC WORKS

DEVELOPMENT SERVICES
1231 I STREET
ROOM 200
SACRAMENTO, CA
95814
PH 916-264-7995
FAX 916-264-5786

TECHNICAL SERVICES DIVISION

August 23, 2000

City Council
Sacramento, California



AG 2000 - 129

Honorable Members In Session:

SUBJECT: APPROVAL OF FINAL MAP AND SUBDIVISION IMPROVEMENT AGREEMENT ENTITLED "NATOMAS CROSSING VILLAGE 17" (P96-083)

LOCATION/COUNCIL DISTRICT:

North Natomas - West of Natomas Boulevard and South of Arena Boulevard
Council District 1

RECOMMENDATION:

This report recommends the City Council approve the attached resolution for the Final Map and Subdivision Improvement Agreement for Natomas Crossing Village 17.

CONTACT PERSON: Fritz Buchman, Associate Engineer, 264-7493

FOR COUNCIL MEETING OF: September 5, 2000

SUMMARY:

On May 22, 1997, the City Planning Commission approved a Tentative Subdivision Map by adopting a Notice of Decision. All conditions of the subdivision's tentative map have been met by the Subdivider, Beck Properties, Inc., a California Corporation. The Subdivider wishes to file the Final Map prior to completing the required subdivision improvements. The deferral of these improvements requires the Subdivider to enter into a subdivision improvement agreement with the City wherein the Subdivider agrees to complete the improvements at a later date. The Final Map and the Subdivision Improvement Agreement require approval by the City Council. See Exhibit "A-1 through A-4" for project location.

City Council
Final Map for Natomas Crossing Village 17 (P96-083)
August 23, 2000

COMMITTEE/COMMISSION ACTION:

None.

BACKGROUND INFORMATION:

On May 22, 1997, the City Planning Commission approved a Tentative Subdivision Map by adopting a Notice of Decision.

Pursuant to Sacramento City Code, Chapter 16.28.110, and Government Code Section 66458, the City Council may, by resolution, approve final maps. The map presented conforms to all the requirements of the Government Code and Title 16 of the City Code, applicable at the time of conditional approval of the Tentative Map.

The Final Map is consistent with the North Natomas Community Plan. All conditions of approval have been met, the deferred improvement work has been secured through a subdivision improvement agreement, and the Final Map is presented for approval.

FINANCIAL CONSIDERATIONS:

All subdivision costs are being paid by the subdivider, Beck Properties, Inc., a California Corporation.

ENVIRONMENTAL CONSIDERATIONS:

On May 22, 1997, the City Planning Commission adopted a Notice of Decision ratifying the Negative Declaration and approving the mitigation monitoring plan for this project.

POLICY CONSIDERATIONS:

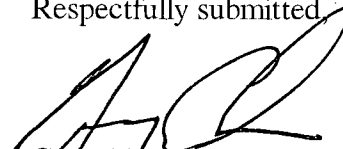
Pursuant to Sacramento City Code, Chapter 16.28.110, and Government Code Section 66458, the City Council may, by resolution, approve final maps. The map presented conforms to all the requirements of the Government Code and Title 16 of the City Code, applicable at the time of conditional approval of the Tentative Map.

City Council
Final Map for Natomas Crossing Village 17 (P96-083)
August 23, 2000

ESBD CONSIDERATIONS:


City Council adoption of the attached resolution is not affected by City policy related to the ESBD Program.

Respectfully submitted,




Gary Alm
Manager, Development Services

Approved:



Duane J. Wray
Manager, Technical Services Division

RECOMMENDATION APPROVED:



ROBERT P. THOMAS
City Manager

Approved:



Michael Kashwagi
Director of Public Works

FB:me
S:/TSWrkGrpDocs/devsvc/council/P96-083NatomasCrossing/Village17ccltr
08.2300

FINAL MAP OF
NATOMAS CROSSING VILLAGE 17

PORTION OF PARCEL 16 AND 17,
MASTER PARCEL MAP OF NATOMAS CROSSING, 155 P.M. 13
CITY OF SACRAMENTO, CALIFORNIA
JUNE, 2000

The Spink Corporation
SHEET 1 OF 3

DESCRIPTION:

A PORTION OF PARCEL 16 AND 17, AS SHOWN ON THAT CERTAIN PARCEL MAP ENTITLED "MASTER PARCEL MAP OF NATOMAS CROSSING", FILED IN BOOK 153 OF PARCEL MAPS, PAGE 13, SACRAMENTO COUNTY RECORDS, DESCRIBED AS FOLLOWS:

BEGINNING AT A POINT WHICH IS THE SOUTHWEST CORNER OF SAID PARCEL 17; THENCE ALONG THE WESTERLY BOUNDARY LINE OF SAID PARCEL 16 AND 17, NORTH 09°42'23" WEST, A DISTANCE OF 829.13 FEET TO THE SOUTHWEST CORNER OF LOT 8 OF NATOMAS CROSSING VILLAGE 16, FILED IN BOOK 270 OF MAPS, AT PAGE 8, IN SAID COUNTY; THENCE ALONG THE SOUTHWESTERLY BOUNDARY LINE OF SAID MAP OF NATOMAS CROSSING VILLAGE 16, SOUTH 58°43'19" EAST, A DISTANCE OF 177.17 FEET; THENCE CONTINUING, SOUTH 43°40'43" EAST, A DISTANCE OF 20.00 FEET TO THE BEGINNING OF A NON-TANGENT CURVE CONCAVE TO THE SOUTHEAST HAVING A RADIUS OF 350.00 FEET, AND TO WHICH A RADIAL LINE BEARS NORTH 43°40'43" WEST; THENCE ALONG A CHORD BEARING NORTH 27°56'33" EAST, A DISTANCE OF 19.42 FEET; THENCE CONTINUING ALONG SAID SOUTHWESTERLY BOUNDARY LINE, SOUTH 58°43'19" EAST, A DISTANCE OF 376.43 FEET TO THE NORTHERLY CORNER OF SAID LOT 17 OF NATOMAS CROSSING PHASE I, FILED IN BOOK 265 OF MAPS, AT PAGE 1 IN SAID COUNTY; THENCE ALONG THE NORTHWESTERLY BOUNDARY LINE OF SAID MAP NATOMAS CROSSING PHASE I, SOUTH 34°03'01" EAST, A DISTANCE OF 330.31 FEET; THENCE CONTINUING, SOUTH 12°46'51" EAST, A DISTANCE OF 107.34 FEET; THENCE CONTINUING, SOUTH 33°52'12" EAST, A DISTANCE OF 129.59 TO A POINT ON THE NORTHWESTERLY RIGHT-OF-WAY LINE OF NATOMAS CROSSING DRIVE, AND THE BEGINNING OF A NON-TANGENT CURVE CONCAVE TO THE NORTHWEST HAVING A RADIUS OF 545.00 FEET, AND TO WHICH A RADIAL LINE BEARS SOUTH 43°40'43" WEST; THENCE ALONG A CHORD BEARING SOUTH 43°40'43" WEST, A DISTANCE OF 87.48 FEET TO THE BEGINNING OF A COMPOUND CURVE CONCAVE TO THE NORTHEAST HAVING A RADIUS OF 21.50 FEET; THENCE ALONG A CHORD BEARING NORTH 80°01'34" WEST, A DISTANCE OF 31.09 FEET; THENCE CONTINUING ALONG SAID RIGHT-OF-WAY LINE, NORTH 33°52'12" WEST, A DISTANCE OF 10.95 FEET; THENCE CONTINUING, SOUTH 54°07'48" WEST, A DISTANCE OF 40.00 FEET; THENCE CONTINUING, SOUTH 33°52'12" EAST, A DISTANCE OF 6.34 FEET TO THE BEGINNING OF A TANGENT CURVE CONCAVE TO THE NORTHWEST HAVING A RADIUS OF 21.50 FEET; THENCE ALONG A CHORD BEARING SOUTH 14°42'37" WEST, A DISTANCE OF 32.00 FEET TO THE BEGINNING OF A COMPOUND CURVE CONCAVE TO THE NORTHWEST HAVING A RADIUS OF 545.00 FEET; THENCE ALONG A CHORD BEARING SOUTH 75°44'57" WEST, A DISTANCE OF 264.06 FEET TO THE POINT OF BEGINNING.

CONTAINING 6.759 ACRES, MORE OR LESS.

OWNER'S STATEMENT:

THE UNDERSIGNED HEREBY CONSENT TO THE PREPARATION AND RECORDING OF THIS FINAL MAP OF NATOMAS CROSSING VILLAGE 17 AND OFFERS FOR DEDICATION AND DOES HEREBY DEDICATE TO ANY AND ALL PUBLIC USES THE CURVE, CIRCLE, AND WAY SHOWN HEREON; AND ALSO OFFERS FOR DEDICATION AND DOES HEREBY DEDICATE FOR SPECIFIC PURPOSES THE FOLLOWING:

(A) EASEMENTS FOR CONSTRUCTING AND MAINTAINING CENTRALIZED MAIL DELIVERY BOXES, PEDESTALS, SLABS, TOGETHER WITH ANY AND ALL APPURTENANCES THERETO INCLUDING PEDESTRIAN ACCESS FOR DELIVERY AND RECEIPT OF MAIL, ACROSS, ON, OVER, AND UNDER STRIPS OF LAND FIVE (5) FEET IN WIDTH, LYING CONTIGUOUS TO THE CURVE, COURT, AND WAY SHOWN HEREON.

(B) EASEMENTS FOR INSTALLATION AND MAINTAINING OF GAS, SEWER, WATER, AND FOR TRAFFIC CONTROL DEVICES, ELECTRIC AND UNDERGROUND WIRES AND CONDUITS FOR CABLE TELEVISION, ELECTRIC, AND TELEPHONE SERVICES, TOGETHER WITH ANY AND ALL APPURTENANCES PERTAINING THERETO AND FOR PLANTING AND MAINTAINING TREES ACROSS, ON, OVER, AND UNDER STRIPS OF LAND TWELVE AND A HALF (12.5) FEET IN WIDTH LYING CONTIGUOUS TO THE PUBLIC CURVE, COURT, DRIVE, AND WAY SHOWN HERE ON AND DESIGNATED "PUBLIC UTILITY EASEMENT" (P.U.E.).

BY: BECK PROPERTIES, INC.,
A CALIFORNIA CORPORATION

LONGHE R. BECK
PRESIDENT

ENGINEER'S STATEMENT:

I HEREBY STATE THAT THIS FINAL MAP OF NATOMAS CROSSING VILLAGE 17, MADE UNDER MY DIRECTION IN NOVEMBER, 1999 IS TRUE AND COMPLETE AS SHOWN; THAT THE MONUMENTS WILL BE OF THE CHARACTER AND WILL OCCUPY THE POSITIONS INDICATED AND WILL BE SET UPON COMPLETION OF THE REQUIRED SUBDIVISION IMPROVEMENTS ON OR BEFORE JANUARY 2001, AND THAT SAID MONUMENTS WILL BE SUFFICIENT TO ENABLE THE SURVEY TO BE RETRACED.

DATED: _____

BRUCE HENZ, R.C.E. 25594
THE SPINK CORPORATION

CITY ENGINEER'S STATEMENT:

I HEREBY STATE THAT I HAVE EXAMINED THIS FINAL MAP OF NATOMAS CROSSING VILLAGE 17 AND FIND IT TO BE SUBSTANTIALLY THE SAME AS THE TENTATIVE MAP SUBMITTED TO THE CITY PLANNING COMMISSION OF THE CITY OF SACRAMENTO; THAT ALL PROVISIONS OF THE SUBDIVISION MAP ACT AND ALL APPLICABLE CITY ORDINANCES HAVE BEEN COMPLIED WITH, AND THAT I AM SATISFIED THAT SAID FINAL MAP IS TECHNICALLY CORRECT.

DATED: _____

DEPARTMENT OF PUBLIC WORKS
CITY OF SACRAMENTO, CALIFORNIA

NOTARY ACKNOWLEDGMENT:

STATE OF _____

COUNTY OF _____

ON _____ BEFORE ME _____ DUAME, TITLE
OF OFFICER, PERSONALLY APPEARED _____

[] PERSONALLY KNOWN TO ME --OR-- [] PROVED TO ME ON THE BASIS OF SATISFACTORY EVIDENCE TO BE THE PERSON(S) WHOSE NAME(S) IS/ARE SUBSCRIBED TO THE WITHIN INSTRUMENT AND ACKNOWLEDGED TO ME THAT HE/SHE/THEY EXECUTED THE SAME IN HIS/HER/THEIR AUTHORIZED CAPACITIES, AND THAT BY HIS/HER/THEIR SIGNATURE(S) ON THE INSTRUMENT THE PERSON(S), OR THE ENTITY UPON BEHALF OF WHICH THEIR PERSON(S) ACTED, EXECUTED THE INSTRUMENT.

WITNESS MY HAND AND OFFICIAL SEAL.

PRINT NAME: _____

MY PRINCIPAL PLACE OF BUSINESS IS IN THE COUNTY OF _____ MY COMMISSION EXPIRES: _____

CITY CLERK'S STATEMENT:

I HEREBY STATE THAT THE CITY COUNCIL OF THE CITY OF SACRAMENTO HAS APPROVED THIS FINAL MAP OF NATOMAS CROSSING VILLAGE 17 AND HAS ACCEPTED ON BEHALF OF THE PUBLIC, ALL OF THE RIGHT-OF-WAYS AND EASEMENTS HEREON OFFERED FOR DEDICATION.

DATED: _____

CITY CLERK,
CITY OF SACRAMENTO, CALIFORNIA

RECORDER'S STATEMENT:

ACCEPTED FOR RECORD AND FILED IN THE OFFICE OF THE RECORD OF SACRAMENTO COUNTY IN BOOK _____ OF MAPS, MAP NUMBER _____ THIS _____ DAY OF _____ 2000 AT _____ HOURS, _____ MINUTES, _____ M., TITLE TO THE LAND INCLUDED IN THIS SUBDIVISION BEING VESTED AS PER CERTIFICATE NUMBER _____ ON FILE IN THIS OFFICE.

BOOK _____ OFFICIAL RECORD

RECORDER OF SACRAMENTO COUNTY

PAGE _____

BY: _____
DEPUTY

FINAL MAP OF NATOMAS CROSSING VILLAGE 17

PORTION OF PARCEL 16 AND 17,
MASTER PARCEL MAP OF NATOMAS CROSSING, 155 P.M. 13
CITY OF SACRAMENTO, CALIFORNIA
SCALE: 1"=40' JUNE, 2000
The Splink Corporation
SHEET 2 OF 3

BASIS OF BEARINGS:
THE BASIS OF BEARINGS FOR THIS SURVEY IS IDENTICAL WITH THAT OF THE WESTERLY BOUNDARY OF NATOMAS CROSSING PHASE I, AS SHOWN ON 265 S.M. 1, FROM WHICH BETWEEN FOUND MONUMENTS THE BEARING GIVEN AS S 12° 41' 15" E.

- NOTES:**
1. THIS SUBDIVISION CONTAINS 6.759 ACRES, GROSS.
 2. ALL REAR PROPERTY CORNERS WILL BE MARKED BY A 5/8" x 2" REBAR AND CAP STAMPED "R.C.E. 25590". STREET LOT CORNERS WILL BE MARKED WITH A GASH AT THE BACK OF SIDEWALK ON THE PROJECTION OF THE LOT LINE.
 3. ALL DISTANCES ALONG CURVED LINES ARE CHORD MEASUREMENT.
 4. RADII SHOWN ARE CENTERLINE RADII UNLESS NOTED OTHERWISE.
 5. LOTS A & B ARE TO BE DEEDED TO THE CITY OF SACRAMENTO.

- LEGEND:**
- DIMENSION POINT
 - SET P.K. NAIL 1/4" DIA. X 1-1/2" LONG
 - FOUND P.K. NAIL
 - X--- FOUND 5/8" X 24" REBAR W/PLASTIC CAP MARKED "L.S. 5590"
 - X--- SET 1-1/4" IRON PIPE TAGGED "R.C.E. 25590"
 - ⊙--- SET WELL MONUMENT PER CITY STANDARDS
 - P.U.E.--- PUBLIC UTILITY EASEMENT
 - R.L.--- RADIAL LINE
 - /--- FOUND 1-1/4" IRON PIPE TAGGED "R.C.E. 25590"

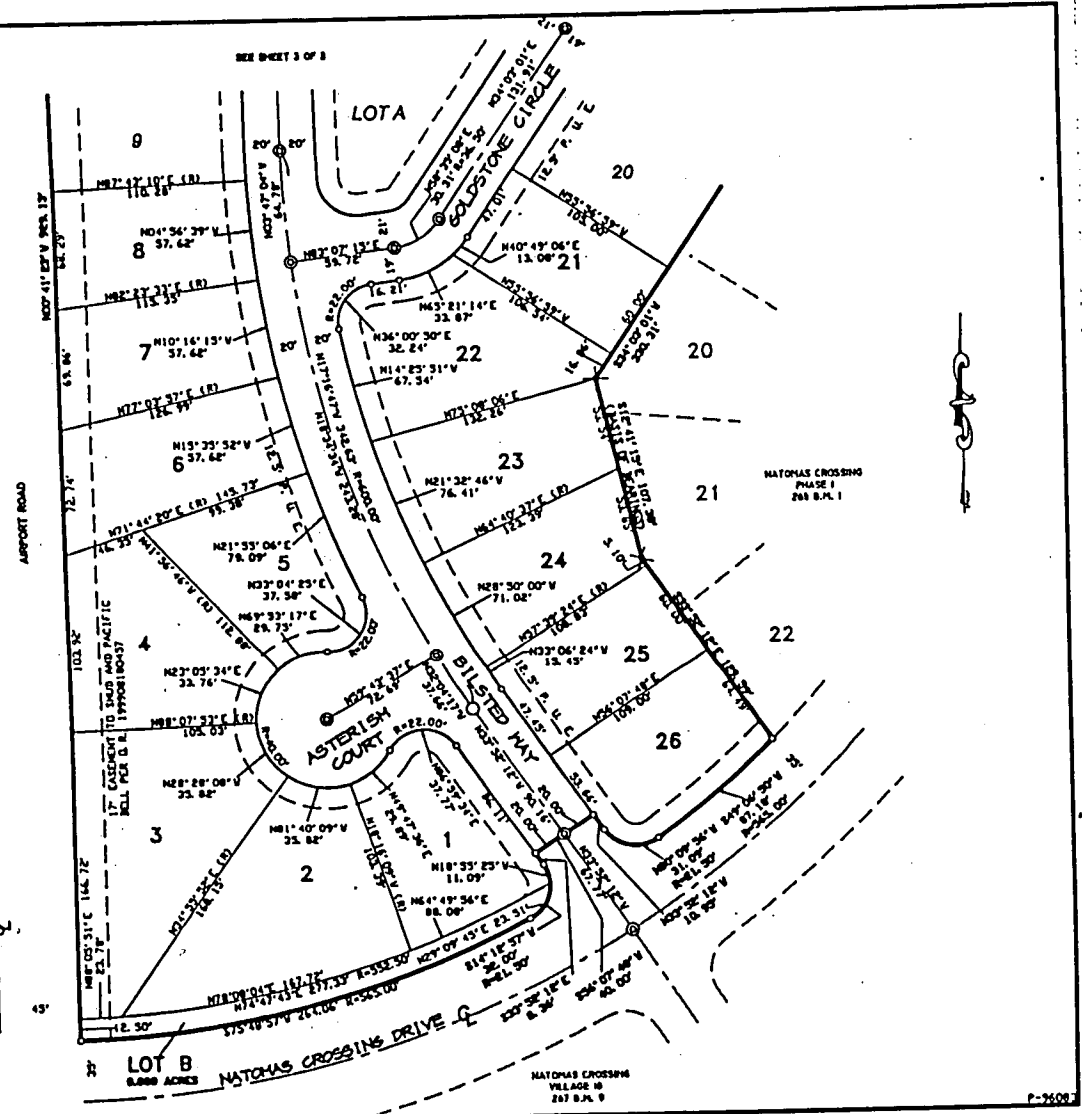


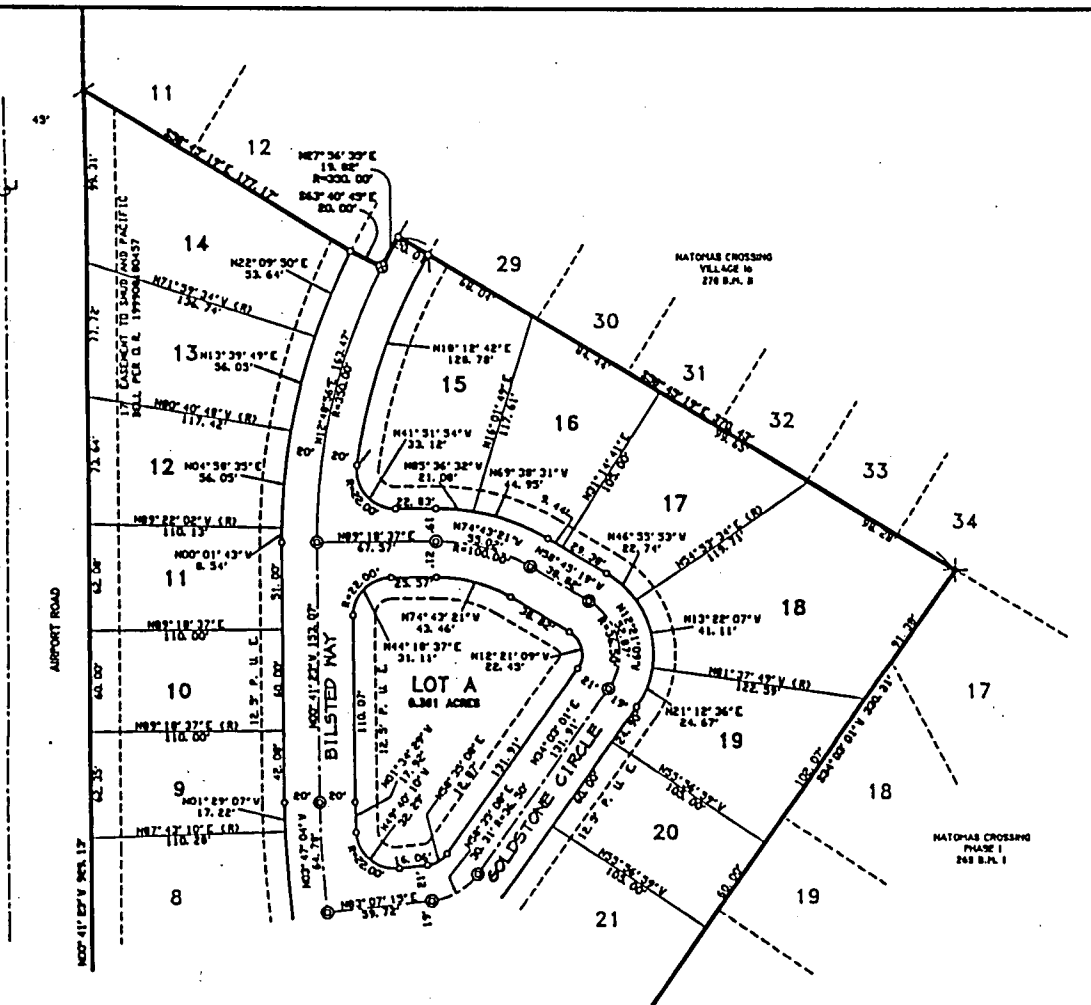
EXHIBIT "A-2"

FINAL MAP OF NATOMAS CROSSING VILLAGE 17

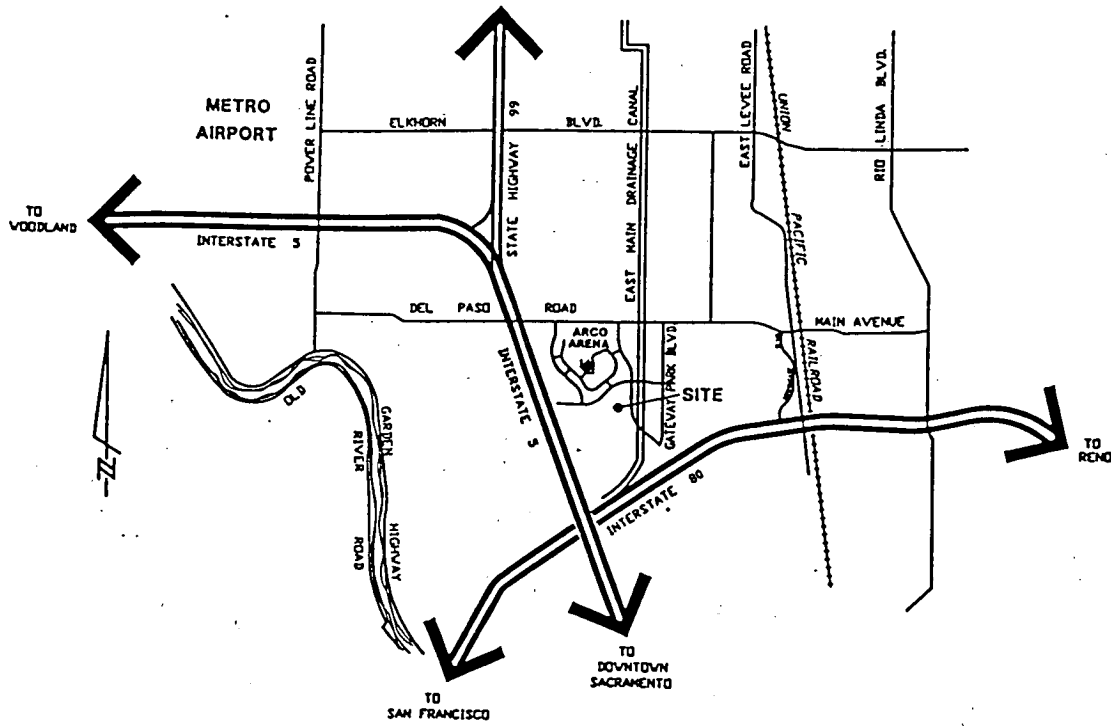
PORTION OF PARCEL 16 AND 17,
MASTER PARCEL MAP OF NATOMAS CROSSING, 155 P.M. 13
CITY OF SACRAMENTO, CALIFORNIA
SCALE: 1"=40' JUNE, 2000
The Spink Corporation
SHEET 3 OF 3

NOTE:
REFER TO SHEET 2 FOR BASIS OF BEARINGS, LEGEND, AND NOTES.

EXHIBIT "A-3"



SEE SHEET 2 OF 3



VICINITY MAP

N.T.S.

NATOMAS CROSSING VILLAGE 17

CITY OF SACRAMENTO

CALIFORNIA

APPROVED
SEP 05 2000
OFFICE OF THE
CITY CLERK

RESOLUTION NO. 2000-518

ADOPTED BY THE SACRAMENTO CITY COUNCIL

ON DATE OF _____

**APPROVING FINAL MAP AND SUBDIVISION IMPROVEMENT
AGREEMENT ENTITLED "NATOMAS CROSSING VILLAGE 17"
(P96-083)**

**WHEREAS, THE CITY COUNCIL OF THE CITY OF SACRAMENTO FINDS AND
DETERMINES AS FOLLOWS:**

- A The Final Map for Natomas Crossing Village 17, located in North Natomas - west of Natomas Boulevard and south of Arena Boulevard, with provisions for its design and improvement, is consistent with the North Natomas Community Plan.
- B. The Final Map is in substantial compliance with the previously approved tentative map.

**NOW, THEREFORE, BE IT RESOLVED BY THE COUNCIL OF THE CITY OF
SACRAMENTO AS FOLLOWS:**

- 1. The Final Map for this project is hereby approved subject to the execution by all parties of the Subdivision Improvement Agreement for that subdivision.
- 2. All offers of dedication shown on said map are hereby accepted subject to the improvement thereof required by the Subdivision Improvement Agreement.
- 3. The City Manager and City Clerk are authorized and directed to execute on behalf of the City of Sacramento that certain Subdivision Improvement Agreement between the City and Beck Properties, Inc. a California Corporation to provide for the subdivision improvements required by the Subdivision Map Act and Title 16 (Subdivision Regulations) of the Sacramento City Code.

FOR CITY CLERK USE ONLY

RESOLUTION NO.: _____

DATE ADOPTED: _____

4. The City Clerk is authorized and directed to record the above-mentioned agreement in the official records of Sacramento County.

MAYOR

ATTEST:

CITY CLERK

S:\TSWrkGrp\Docs\devsvs\council\P96-083\Natomas Crossing\Village17cctr
08.2300

FOR CITY CLERK USE ONLY

RESOLUTION NO.: _____

DATE ADOPTED: _____

CONTINUED
FROM 8-29-00
TO 9-6-00



1.7

OFFICE OF THE
CITY CLERK

VALERIE A. BURROWES, CMC/AAE,
CITY CLERK

VIRGINIA K. HENRY, CMC/AAE,
ASSISTANT CITY CLERK

WWW.CITYOFSACRAMENTO.ORG

CITY OF SACRAMENTO
CALIFORNIA

August 23, 2000

City Council
Sacramento, California

Honorable Members in Session:

SUBJECT: AN ORDINANCE CORRECTING CERTAIN PROVISIONS OF ORDINANCE NO. 2000-017 ADOPTING THE CITY CODE UPDATE, AND RENUMBERING AND RE-CHAPTERING THE PROVISIONS OF THE UPDATED CITY CODE RELATING TO CITY SOLID WASTE SERVICES AND THE COLLECTION OF GARBAGE, REFUSE AND RUBBISH IN OLD SACRAMENTO, TO TAKE EFFECT IMMEDIATELY AS AN URGENCY MEASURE

LOCATION AND COUNCIL DISTRICT: D-All

RECOMMENDATION: Pass For Publication of title pursuant to City Charter Section 32 and continue to September 5, 2000

CONTACT PERSON: Valerie Burrowes, City Clerk 264-5442

FOR COUNCIL MEETING OF: August 29, 2000

SUMMARY

It is the purpose and intent of this ordinance to correct and clarify that Chapter 19.07 of the prior City Code, enacted by Ordinance No. 99-056 shall be set forth as Article VI of Chapter 13.10 in the current City Code, and that Chapter 8.52 of the City Code Update adopted pursuant to Section 1 of Ordinance No 2000-017, shall be set forth as Articles I through V of Chapter 13.10 of the current City Code.

This ordinance will correct certain provisions of Ordinance No. 2000-017 which was the adopting ordinance for the City Code Update. In addition it will renumber and re-chapter the provision of the updated City Code relating to City Solid Waste Services and the Collection of Garbage, refuse and rubbish in old Sacramento, to take effect immediately as an urgency measure.

CITY HALL
915 I STREET
ROOM 304
SACRAMENTO, CA
95814-2671

FAX 916-264-7672

ADMINISTRATION
PH 916-264-5799

OPERATIONS SERVICES
PH 916-264-5427

SPECIALIZED SERVICES
PH 916-264-7200

City Council

August 23, 2000

Ordinance Correcting Certain Provisions of Ordinance No. 2000-017

COMMITTEE/COMMISSION ACTION:

None

BACKGROUND:

- On May 23, 2000, the Council approved Ordinance No. 2000-017, thereby adopting a City Code Update;
- In addition to adopting the City Code Update, Ordinance No 2000-017 also made certain additions, amendments and corrections to the City Code. This included the renumbering of certain recent ordinances which were not in the City Code Update due to their approval after the date of preparation of the City Code Update
- The re-chaptering and renumbering of Chapter 19.07 of the prior City Code, and the re-chaptering and renumbering of Chapter 8.52 of the city code Update, caused by Ordinance No. 2000-017 has or may cause confusion, due to the existence of legislation with the same chapter and section numbers. It is therefore necessary and appropriate to amend and correct the provisions of Ordinance No. 2000-017 to correctly set forth: i) the provisions of Chapter 8.52 of the City Code Update as Articles 1 through V of Chapter 13.10 of the current City Code, Sections 13.10.010 through 13.10.550; and ii) the provisions of Chapter 19.07 of the prior City Code as Article VI of Chapter 13.10 of the current City Code Sections 19.07.560 through 13.07.660

FINANCIAL CONSIDERATIONS:

There is no financial impact dedicated to this action.

ENVIRONMENTAL CONSIDERATIONS

There are no environmental considerations to be applied to this project and therefore it is exempt from CEQA guidelines.

POLICY CONSIDERATIONS:

This action is consistent with Title 1, General Provisions of the City Code.

City Council

August 23, 2000

Ordinance Correcting Certain Provisions of Ordinance No. 2000-017

ESBD CONSIDERATIONS:

There are no emerging or small businesses that provide this type of service.

RECOMMEND APPROVAL



for

ROBERT P. THOMAS,
City Manager

Respectfully submitted,



VALERIE BURROWES,
City Clerk

ORDINANCE NO.

ADOPTED BY THE SACRAMENTO CITY COUNCIL

ON DATE OF _____

AN ORDINANCE CORRECTING CERTAIN PROVISIONS OF ORDINANCE NO. 2000-017 ADOPTING THE CITY CODE UPDATE, AND RENUMBERING AND RECHAPTERING THE PROVISIONS OF THE UPDATED CITY CODE RELATING TO CITY SOLID WASTE SERVICES AND THE COLLECTION OF GARBAGE, REFUSE AND RUBBISH IN OLD SACRAMENTO, TO TAKE EFFECT IMMEDIATELY AS AN URGENCY MEASURE

BE IT ENACTED BY THE COUNCIL OF THE CITY OF SACRAMENTO

Section 1.

Recitals

- A. On May 23, 2000, the Council approved Ordinance No. 2000-017, thereby adopting a City Code Update.
- B. In addition to adopting the City Code Update, Ordinance No. 2000-017 also made certain additions, amendments and corrections to the City Code. This included the renumbering of certain recent ordinances which were not in the City Code Update due to their approval after the date of preparation of the City Code Update.
- C. Section 3(b) of Ordinance No. 2000-017 rechaptered Chapter 8.52 of the City Code Update to be Chapter 13.10, and renumbered the sections therein accordingly.
- D. Section 2(f) of Ordinance No. 2000-017 added Ordinance No. 99-056 to the City Code. Pursuant to that Section, Chapter 19.07 was added as Chapter 8.52. However, Chapter 19.07 should have been added as Article VI of Chapter 8.52. Chapter 13.20, since there already existed Articles I through V of Chapter 8.52 in the City Code Update.

FOR CITY CLERK USE ONLY

ORDINANCE NO. _____

DATE ADOPTED: _____

- E. Section 2(f) of Ordinance No. 2000-017 added Chapter 19.07 to the City Code as Chapter 8.52. However, Chapter 19.07 should have been added as Article VI of Chapter 13.10 of the new Code.
- F. The rechaptering and renumbering of Chapter 19.07 of the prior City Code, and the rechaptering and renumbering of Chapter 8.52 of the City Code Update, caused by Ordinance No. 2000-017 has or may cause confusion, due to the existence of legislation with the same chapter and section numbers. It is therefore necessary and appropriate to amend and correct the provisions of Ordinance No. 2000-017 to correctly set forth: i) the provisions of Chapter 8.52 of the City Code Update as Articles 1 through V of Chapter 13.10 of the current City Code, Sections 13.10.010 through 13.10.550; and ii) the provisions of Chapter 19.07 of the prior City Code as Article VI of Chapter 13.10 of the current City Code, Sections 19.07.560 through 13.07.660.

Section 2

The following amendments and corrections are made to Ordinance No. 2000-017:

- a. Section 3b of Ordinance No. 2000-017 is amended to read as follows:

Chapter 8.52 of the Update of the City Code is renumbered as Articles I through V of Chapter 13.10, and the sections are renumbered as follows:

<u>Old Section</u>	<u>New Section</u>
8.52.010	13.10.010
8.52.020	13.10.020
8.52.030	13.10.030
8.52.040	13.10.040
8.52.050	13.10.050
8.52.060	13.10.060
8.52.070	13.10.070
8.52.080	13.10.080
8.52.090	13.10.090
8.52.100	13.10.100
8.52.110	13.10.110
8.52.120	13.10.120
8.52.130	13.10.130

FOR CITY CLERK USE ONLY

ORDINANCE NO. _____

DATE ADOPTED: _____

Old Section

New Section

8.52.140	13.10.140
8.52.150	13.10.150
8.52.160	13.10.160
8.52.170	13.10.170
8.52.180	13.10.180
8.52.190	13.10.190
8.52.200	13.10.200
8.52.210	13.10.210
8.52.220	13.10.220
8.52.230	13.10.230
8.52.240	13.10.240
8.52.250	13.10.250
8.52.260	13.10.260
8.52.270	13.10.270
8.52.280	13.10.280
8.52.290	13.10.290
8.52.300	13.10.300
8.52.310	13.10.310
8.52.320	13.10.320
8.52.330	13.10.330
8.52.340	13.10.340
8.52.350	13.10.350
8.52.360	13.10.360
8.52.370	13.10.370
8.52.380	13.10.380
8.52.390	13.10.390
8.52.400	13.10.400
8.52.410	13.10.410
8.52.420	13.10.420
8.52.430	13.10.430
8.52.440	13.10.440
8.52.450	13.10.450
8.52.460	13.10.460
8.52.470	13.10.470
8.52.480	13.10.480
8.52.490	13.10.490
8.52.500	13.10.500
8.52.510	13.10.510

FOR CITY CLERK USE ONLY

ORDINANCE NO. _____

DATE ADOPTED: _____

<u>Old Section</u>	<u>New Section</u>
8.52.520	13.10.520
8.52.530	13.10.530
8.52.540	13.10.540
8.52.550	13.10.550

- b. Section 2(f) of Ordinance No. 2000-017 is amended to read as follows:

Chapter 19.07 of the prior City Code, which was added by Ordinance No. 99-056 and which pertains to the old Sacramento Collection District, shall be added to and set forth in the recodified Code as Article VI of Chapter 13.10, and the sections are renumbered as follows:

<u>Old Section</u>	<u>New Section</u>
19.07.701	13.10.560
19.07.702	13.10.570
19.07.703	13.10.580
19.07.704	13.10.590
19.07.705	13.10.600
19.07.706	13.10.610
19.07.707	13.10.620
19.07.708	13.10.630
19.07.709	13.10.640
19.07.710	13.10.650
19.07.711	13.10.660

Except as so amended the provisions of Ordinance No. 2000-017 shall remain unchanged.

Section 3

It is the purpose and intent of this ordinance to correct and clarify that Chapter 19.07 of the prior City Code, enacted by Ordinance No. 99-056 shall be set forth as Article VI of Chapter 13.10 in the current City Code, and that Chapter 8.52 of the City Code Update adopted pursuant to Section 1 of Ordinance No. 2000-017, shall be set forth as Articles I through V of Chapter 13.10 of the current City Code.

FOR CITY CLERK USE ONLY

ORDINANCE NO. _____

DATE ADOPTED: _____

Section 4

Pursuant to Section 32 of the City Charter, this ordinance shall be enacted as an emergency ordinance, to take effect immediately. The reasons for enacting this ordinance as an emergency measure are as follows: the City Code Update adopted by Ordinance No. 2000-017 took effect on July 1, 2000. As noted above, there is the potential for confusion, due to the existence of legislation with the same chapter and section numbers. To avoid and eliminate this possibility at the earliest opportunity, it is necessary and appropriate to have the provisions of this ordinance take effect immediately as an urgency measure.

DATE PASSED FOR PUBLICATION:

DATE ENACTED:

DATE EFFECTIVE:

MAYOR

ATTEST:

CITY CLERK

I:\realcitycode\update correction 81800

FOR CITY CLERK USE ONLY

ORDINANCE NO. _____

5

DATE ADOPTED: _____

2

ORDINANCE NO.

ADOPTED BY THE SACRAMENTO CITY COUNCIL

ON DATE OF _____

AN ORDINANCE CORRECTING CERTAIN PROVISIONS OF ORDINANCE NO. 2000-017 ADOPTING THE CITY CODE UPDATE, AND RENUMBERING AND RECHAPTERING THE PROVISIONS OF THE UPDATED CITY CODE RELATING TO CITY SOLID WASTE SERVICES AND THE COLLECTION OF GARBAGE, REFUSE AND RUBBISH IN OLD SACRAMENTO, TO TAKE EFFECT IMMEDIATELY AS AN URGENCY MEASURE

BE IT ENACTED BY THE COUNCIL OF THE CITY OF SACRAMENTO

Section 1.

Recitals

- A. On May 23, 2000, the Council approved Ordinance No. 2000-017, thereby adopting a City Code Update.
- B. In addition to adopting the City Code Update, Ordinance No. 2000-017 also made certain additions, amendments and corrections to the City Code. This included the renumbering of certain recent ordinances which were not in the City Code Update due to their approval after the date of preparation of the City Code Update.
- C. Section 3(b) of Ordinance No. 2000-017 rechaptered Chapter 8.52 of the City Code Update to be Chapter 13.10, and renumbered the sections therein accordingly.
- D. Section 2(f) of Ordinance No. 2000-017 added Ordinance No. 99-056 to the City Code. Pursuant to that Section, Chapter 19.07 was added as Chapter 8.52. However, Chapter 19.07 should have been added as Article VI of Chapter 8.52. Chapter 13.20, since there already existed Articles I through V of Chapter 8.52 in the City Code Update.

FOR CITY CLERK USE ONLY

ORDINANCE NO. _____

DATE ADOPTED: _____

- E. Section 2(f) of Ordinance No. 2000-017 added Chapter 19.07 to the City Code as Chapter 8.52. However, Chapter 19.07 should have been added as Article VI of Chapter 13.10 of the new Code.
- F. The rechaptering and renumbering of Chapter 19.07 of the prior City Code, and the rechaptering and renumbering of Chapter 8.52 of the City Code Update, caused by Ordinance No. 2000-017 has or may cause confusion, due to the existence of legislation with the same chapter and section numbers. It is therefore necessary and appropriate to amend and correct the provisions of Ordinance No. 2000-017 to correctly set forth: i) the provisions of Chapter 8.52 of the City Code Update as Articles 1 through V of Chapter 13.10 of the current City Code, Sections 13.10.010 through 13.10.550; and ii) the provisions of Chapter 19.07 of the prior City Code as Article VI of Chapter 13.10 of the current City Code, Sections 19.07.560 through 13.07.660.

Section 2

The following amendments and corrections are made to Ordinance No. 2000-017:

- a. Section 3b of Ordinance No. 2000-017 is amended to read as follows:

Chapter 8.52 of the Update of the City Code is renumbered as Articles I through V of Chapter 13.10, and the sections are renumbered as follows:

<u>Old Section</u>	<u>New Section</u>
8.52.010	13.10.010
8.52.020	13.10.020
8.52.030	13.10.030
8.52.040	13.10.040
8.52.050	13.10.050
8.52.060	13.10.060
8.52.070	13.10.070
8.52.080	13.10.080
8.52.090	13.10.090
8.52.100	13.10.100
8.52.110	13.10.110
8.52.120	13.10.120
8.52.130	13.10.130

FOR CITY CLERK USE ONLY

ORDINANCE NO. _____

DATE ADOPTED: _____

Old Section

New Section

8.52.140	13.10.140
8.52.150	13.10.150
8.52.160	13.10.160
8.52.170	13.10.170
8.52.180	13.10.180
8.52.190	13.10.190
8.52.200	13.10.200
8.52.210	13.10.210
8.52.220	13.10.220
8.52.230	13.10.230
8.52.240	13.10.240
8.52.250	13.10.250
8.52.260	13.10.260
8.52.270	13.10.270
8.52.280	13.10.280
8.52.290	13.10.290
8.52.300	13.10.300
8.52.310	13.10.310
8.52.320	13.10.320
8.52.330	13.10.330
8.52.340	13.10.340
8.52.350	13.10.350
8.52.360	13.10.360
8.52.370	13.10.370
8.52.380	13.10.380
8.52.390	13.10.390
8.52.400	13.10.400
8.52.410	13.10.410
8.52.420	13.10.420
8.52.430	13.10.430
8.52.440	13.10.440
8.52.450	13.10.450
8.52.460	13.10.460
8.52.470	13.10.470
8.52.480	13.10.480
8.52.490	13.10.490
8.52.500	13.10.500
8.52.510	13.10.510

FOR CITY CLERK USE ONLY

ORDINANCE NO. _____

DATE ADOPTED: _____

<u>Old Section</u>	<u>New Section</u>
8.52.520	13.10.520
8.52.530	13.10.530
8.52.540	13.10.540
8.52.550	13.10.550

- b. Section 2(f) of Ordinance No. 2000-017 is amended to read as follows:

Chapter 19.07 of the prior City Code, which was added by Ordinance No. 99-056 and which pertains to the old Sacramento Collection District, shall be added to and set forth in the recodified Code as Article VI of Chapter 13.10, and the sections are renumbered as follows:

<u>Old Section</u>	<u>New Section</u>
19.07.701	13.10.560
19.07.702	13.10.570
19.07.703	13.10.580
19.07.704	13.10.590
19.07.705	13.10.600
19.07.706	13.10.610
19.07.707	13.10.620
19.07.708	13.10.630
19.07.709	13.10.640
19.07.710	13.10.650
19.07.711	13.10.660

Except as so amended the provisions of Ordinance No. 2000-017 shall remain unchanged.

Section 3

It is the purpose and intent of this ordinance to correct and clarify that Chapter 19.07 of the prior City Code, enacted by Ordinance No. 99-056 shall be set forth as Article VI of Chapter 13.10 in the current City Code, and that Chapter 8.52 of the City Code Update adopted pursuant to Section 1 of Ordinance No. 2000-017, shall be set forth as Articles I through V of Chapter 13.10 of the current City Code.

FOR CITY CLERK USE ONLY

ORDINANCE NO. _____

DATE ADOPTED: _____

Section 4

Pursuant to Section 32 of the City Charter, this ordinance shall be enacted as an emergency ordinance, to take effect immediately. The reasons for enacting this ordinance as an emergency measure are as follows: the City Code Update adopted by Ordinance No. 2000-017 took effect on July 1, 2000. As noted above, there is the potential for confusion, due to the existence of legislation with the same chapter and section numbers. To avoid and eliminate this possibility at the earliest opportunity, it is necessary and appropriate to have the provisions of this ordinance take effect immediately as an urgency measure.

DATE PASSED FOR PUBLICATION:

DATE ENACTED:

DATE EFFECTIVE:

MAYOR

ATTEST:

CITY CLERK

I:\real\citycode\update correction 81800

FOR CITY CLERK USE ONLY

ORDINANCE NO. _____

DATE ADOPTED: _____