

**ORDINANCE NO. 2000-016**

**ADOPTED BY THE SACRAMENTO CITY COUNCIL**

**ON DATE OF MAY 16 2000**

**ORDINANCE AMENDING THE DISTRICTS ESTABLISHED BY THE COMPREHENSIVE ZONING ORDINANCE NO. 99-015, AS AMENDED, BY REMOVING 0.55± UNDEVELOPED ACRES FROM THE GENERAL COMMERCIAL URBAN NEIGHBORHOOD REVIEW DISTRICT (C-2-UN-R) TO RESIDENTIAL MIXED USE URBAN NEIGHBORHOOD DISTRICT (RMX(UN)) FOR THE PROPERTY LOCATED AT THE NORTHWEST CORNER OF 19<sup>TH</sup> & L STREETS (APN: 007-0082-014) (P98-123)**

**BE IT ENACTED BY THE COUNCIL OF THE CITY OF SACRAMENTO:**

**SECTION 1**

The property generally described, known and referred to as APN: 007-0082-014, and which is shown on the attached Exhibit 1, consists of 0.55± acres and is currently in the General Commercial Urban Neighborhood Review (C-2-UN-R) zone established by the Comprehensive Zoning Ordinance (Ordinance No. 2550, Fourth Series, as amended). Said territory is hereby removed from the C-2-UN-R zone and placed in the Residential Mixed Use Urban Neighborhood District (RMX (UN)) zone, subject to conditions and limitations set forth in this Ordinance.


**SECTION 2**


The City Clerk of the City of Sacramento is hereby directed to amend the official zoning maps which are a part of the Comprehensive Zoning Ordinance, Ordinance No. 99-015, as amended, to conform to the provisions of this Ordinance.

PASSED FOR PUBLICATION: 1/4/2000

DATE ENACTED: 5/16/2000

DATE EFFECTIVE: 6/15/2000

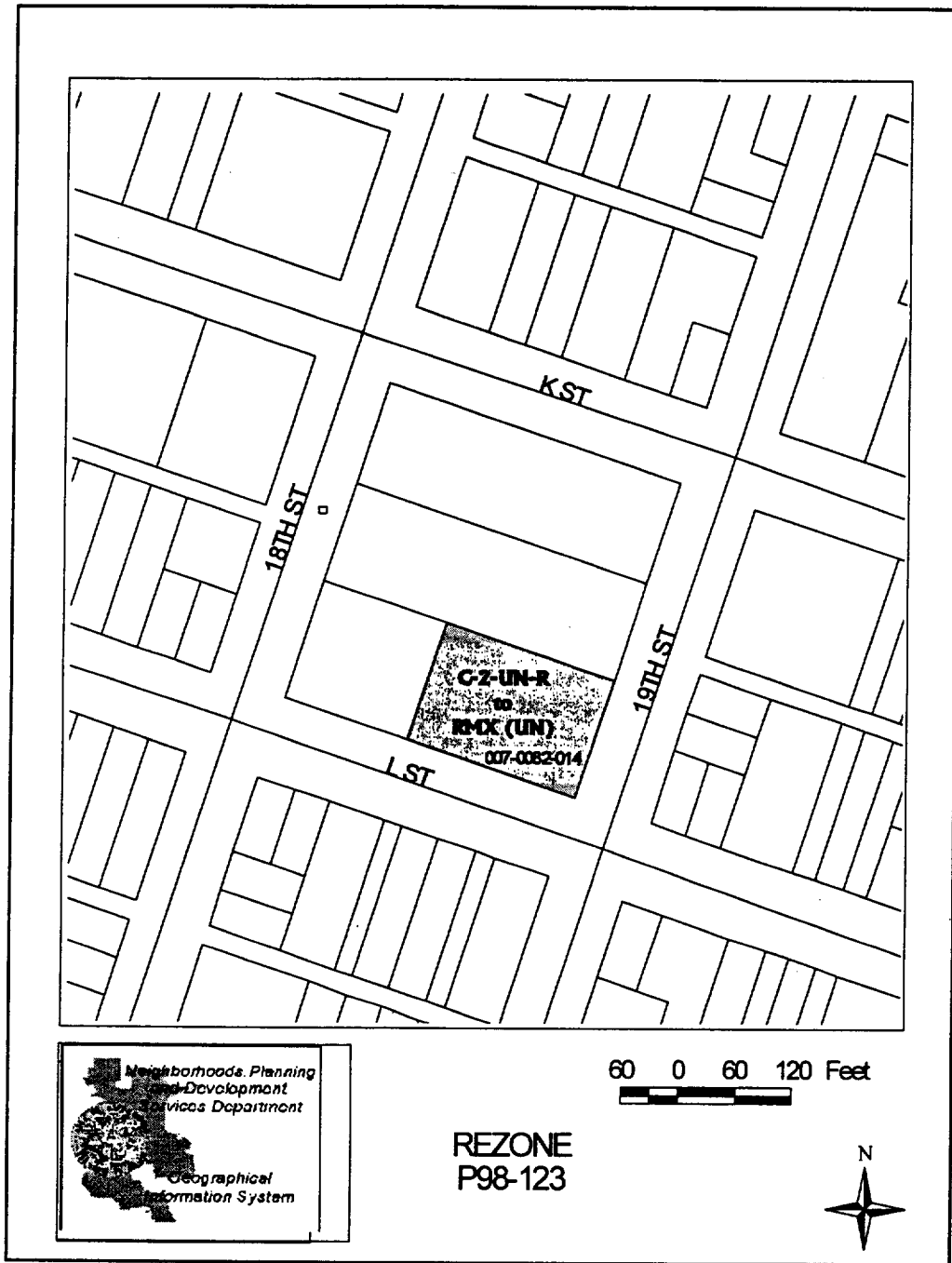
  
MAYOR

ATTEST:  
  
CITY CLERK

**FOR CITY CLERK USE ONLY**

Ordinance No.: **2000-016**

Date Adopted: **MAY 16 2000**



FOR CITY CLERK USE ONLY

Ordinance No.: 2000-016

Date Adopted: MAY 16 2000