



Adam Randolph, Senior Engineer
Department of Public Works

June 19, 2025


A dark blue silhouette of the Sacramento skyline and the Bay Bridge spans the bottom of the slide. The skyline includes various building shapes, and the Bay Bridge is shown on the right with its characteristic towers and suspension cables.

Two Rivers Trail Phase III

Active Transportation Commission Update

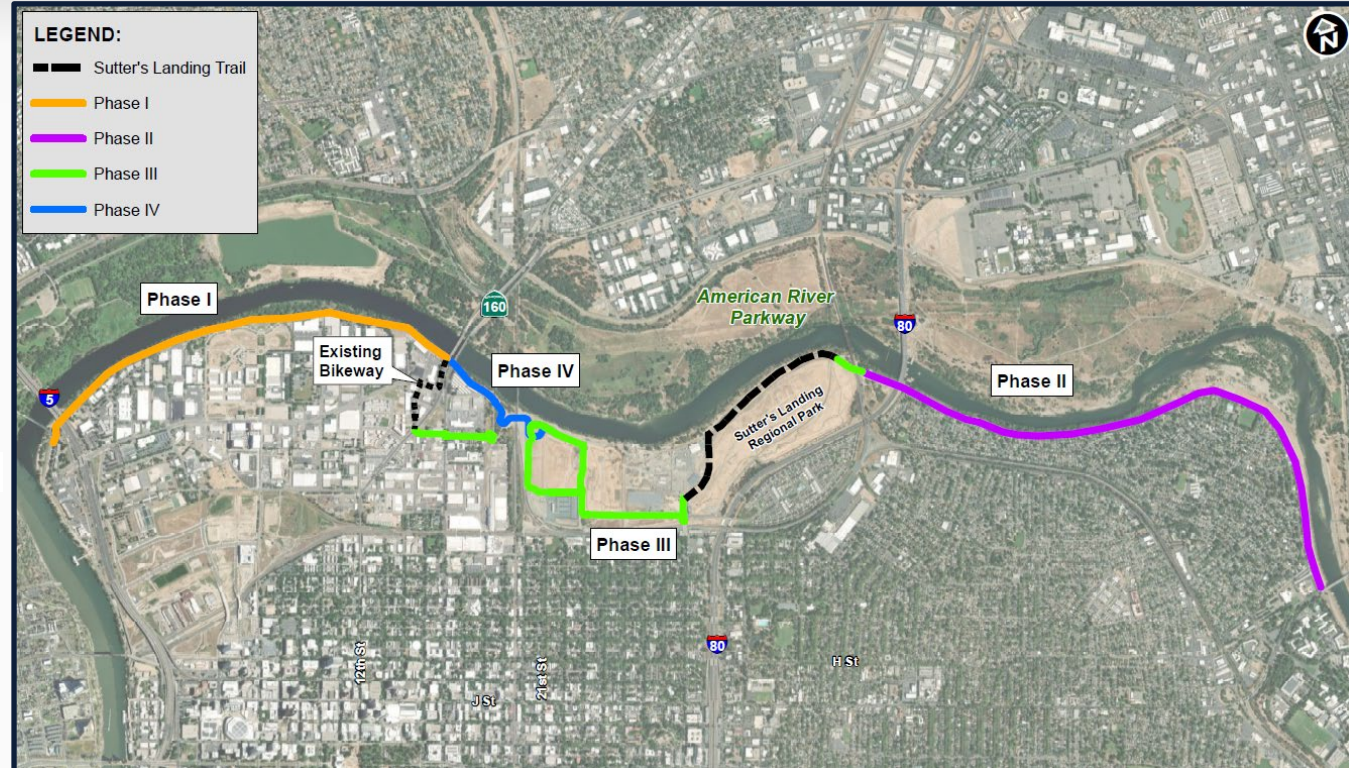
Two Rivers Trail Overview

- Two Rivers Trail is part of the City's goal for a continuous network of paved, accessible, multi-use trails connecting the existing Sacramento River and American River parkways



Two Rivers Trail Components

- Two Rivers Trail Concept Plan – Completed in 2001
- Two Rivers Trail Phase I – Completed in 2006
- Sutters Landing – Completed in 2016
- Two Rivers Trail Phase II – Construction to be completed in 2025
- Two Rivers Trail Phase III & IV – 2025 Preliminary Design Phase



Two Rivers Phase I

- Constructed in 2006
- Extends from Tiscornia Park at Jiboom Street to SR-160
- Connects to Sac Northern Bikeway



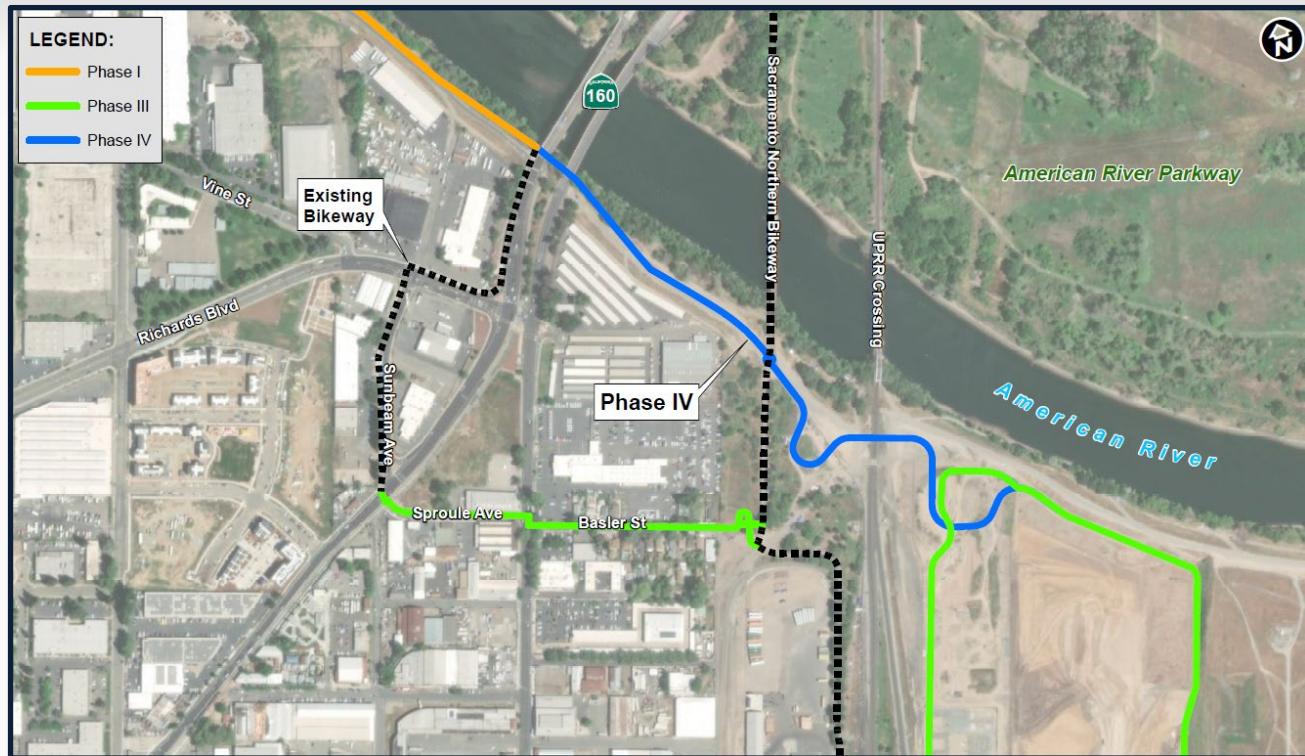
City of
SACRAMENTO

City of
SACRAMENTO

- [illegible]

Two Rivers Phase IV

- Provides an overcrossing of the UPRR tracks on the west side of Sutter's Landing Park
- Provides an undercrossing of State Route 160 to connect with the Two Rivers Trail Phase I project and Sac Northern Bikeway



Intersection Upgrades

- 28th Street at McKinley Village Way



Intersection Upgrades

- North 16th Street at Sproule Avenue



Intersection Upgrades

- North 12th Street at Sproule Avenue



Current Focus for Phase III

- Environmental clearance under CEQA
- Identifying Construction Funding

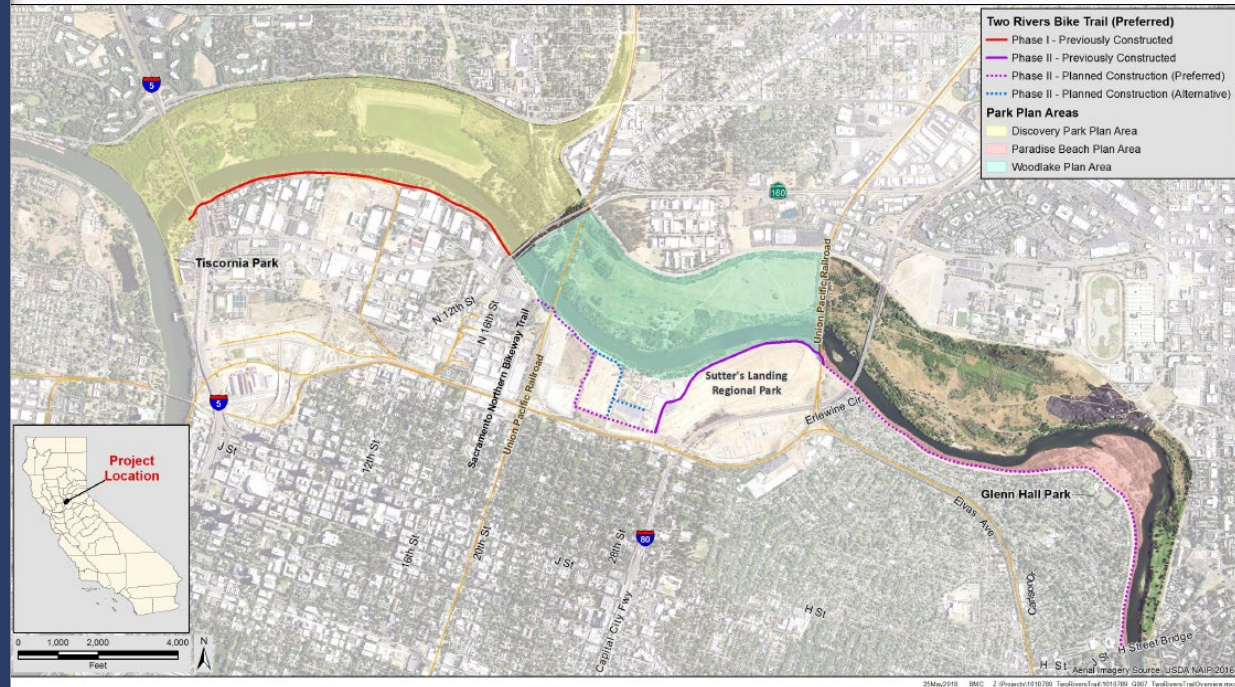


Environmental History

- In 2022, City approved the Final EIR for Two Rivers Trail Phase II
- Additional design features added for Phase III
- Potential new visual environmental impact due to the UPRR overcrossing
- Subsequent EIR is being prepared

Final

Two Rivers Trail (Phase II) Environmental Impact Report



Next Steps



Draft EIR Information

- Draft EIR: <https://www.cityofsacramento.gov/community-development/planning/environmental/impact-reports>
- Notification Sign Up: www.cityofsacramento.gov/tworiverstrail
- Comments on the DEIR and Project should be directed to the City's environmental planner



Ron Bess, Associate Planner
City of Sacramento Community
Development Department,
300 Richards Blvd., Third Floor,
Sacramento, CA 95811.
Tele (916) 808-8272
E-mail: rbess@cityofsacramento.org

Overall Timeline

City of
SACRAMENTO

Summer 2024 –
Summer 2025

**Feasibility
Study**

Spring 2025 –
Spring 2026

**Environmental
Clearance**

Fall 2025 –
Fall 2026

**Final
Design/
Permitting**

Summer 2027*

Construction

*Pending funding

Thank You!

www.cityofsacramento.gov/tworiverstrail

