



APPROVED  
BY THE CITY COUNCIL  
10.2

OCT 22 1996

OFFICE OF THE  
CITY CLERK

DEPARTMENT OF  
PUBLIC WORKS

SPECIAL DISTRICTS  
DIVISION

CITY OF SACRAMENTO  
CALIFORNIA

October 7, 1996

CITY HALL  
915 I STREET  
ROOM 200  
SACRAMENTO, CA  
95814-2608

PH 916-264-7113  
FAX 916-264-5573

City Council  
Sacramento, California

Honorable Members in Session:

**SUBJECT: SUBDIVISION LIGHTING MAINTENANCE DISTRICT NO. 96-07 -  
PUBLIC HEARING #2**

**LOCATION AND COUNCIL DISTRICT:**

The proposed district is city-wide. The first neighborhood to participate is known as Swanston Estates in Council District 3 and is generally bound by Capital City Freeway on the north and west, Ethan Way on the east and Arden Fair Mall on the south as shown on Attachment A.

**RECOMMENDATION:**

This report recommends that the City Council:

- Conduct Public Hearing #2.
- Adopt Resolution Declaring Results in the Special Mailed-Ballot Election Regarding the Subdivision Lighting Maintenance District No. 96-07,

and, upon a majority vote in favor of the district,

- Adopt Resolution Overruling Protests, and
- Adopt Resolution Approving Report and Ordering Formation of Subdivision Lighting Maintenance District No. 96-07, and
- Adopt Resolution Establishing Budget.

**CONTACT PERSON:**

Karen Shipley, Special Districts Analyst, 264-5236  
Angie Louie, Senior Engineer, 264-7921

**FOR COUNCIL MEETING OF:** October 22, 1996

**SUMMARY:**

The purpose of this hearing is to receive public testimony and/or protests regarding the proposed budget, services and assessments for Subdivision Lighting Maintenance District No. 96-07. The proposed assessments (\$20/yr. for the majority of parcels) will pay for the annual energy and maintenance costs for the street lights which will be installed in the district. This district will use a new street lighting program developed by city staff and Sacramento Municipal Utility District (SMUD) using wood poles for cost savings. At the close of the hearing, Council may approve or abandon the district formation based on the results of the Special Mailed-Ballot Election. The district schedule is shown on Attachment B.

**COMMITTEE/COMMISSION ACTION:**

None.

**BACKGROUND INFORMATION:**

Since the 1920's, practically all city-owned street lights were installed through assessment district proceedings or by private contracts whereby the property owners paid for the lights. City Ordinance No. 2255 was enacted in 1960 to require the installation of street lights as a part of all new housing development. New street lights are normally underground fed and installed where curb and gutter either exist or are included with the street construction. The curb and gutter assure that lights are placed at the ultimate location and protected by the curb.

An assessment district for standard underground fed street lights can cost each homeowner approximately \$125 per year for 10 years plus the cost of any curb and gutter installation. Council asked staff to find a more cost effective solution for lighting older neighborhoods.

Staff has worked with SMUD to develop a street lighting alternative that installs streetlights on wood poles in housing areas that have overhead electrical service. Using a combination of existing and new poles, a lighting plan has been developed.

The first neighborhood being proposed for this new lighting maintenance district is Swanston Estates. Other neighborhoods, including Young's Heights in North Sacramento, will be invited to participate. The Swanston Estates Neighborhood Association has been very active in pursuing a less expensive street lighting option for their neighborhood. At the April 24, 1996 Swanston Estates Neighborhood meeting, staff presented the proposed City/SMUD lighting program to a record

turnout of 125 members. The overwhelming majority of attendees approved the lighting concept and moving forward with a ballot vote.

#### District Formation

The proposed district is being formed pursuant to the Landscaping and Lighting Act of 1972 and may be utilized by neighborhoods throughout the city where it is feasible. On September 3, 1996, Council adopted a Resolution of Intention to form the Subdivision Lighting Maintenance District and set October 15 and 22, 1996 as the public hearing dates. Council also adopted a resolution calling for a Special Mailed-Ballot Election. Returned ballots will be weighed according to the proportional financial obligation of the affected property. Council may approve the district formation with ballot results indicating a majority in favor. Results of the election will be reported at tonight's hearing.

#### Method of Spreading Assessments

The proposed district contains both residential and non-residential parcels with various frontage width (width of parcel adjacent to a public street). Residential parcels (single family and multi-family) range in width from 40 to 100 feet with the typical width being 70 feet. The costs associated with this lighting district are spread to each parcel based on the benefit received. All parcels (residential, vacant and non-residential) with a frontage width of 100 feet or less are assigned the equivalent of one benefit unit. Parcels in excess of 100 feet are assigned one benefit unit per 100 feet of frontage width. District costs are assessed to each parcel based on the parcel's assigned benefit unit(s) in proportion to the total number of benefit units within the district.

#### **FINANCIAL CONSIDERATIONS:**

The Swanston Estates Neighborhood is in a Redevelopment area. The proposed budget includes a Sacramento Housing and Redevelopment Agency (SHRA) contribution of \$50,000. The budget also includes a City General Fund contribution of \$48,630 as directed by Council on September 3, 1996 to achieve an assessment of \$20 for a single family home with a width of 100 feet or less. The contributions allow the City to purchase 100 wood poles and lights. The SMUD rate for a light on a wood pole owned by SMUD includes a maintenance cost factor. The rate for a pole owned by the City is approximately 60% less. Thus the proposed plan results in a significant cost reduction to property owners.

The projected annual assessments range from \$20 for a parcel 100 feet or less in width (residential parcels), to \$85 for a large commercial lot. In comparison, a single family parcel in a neighborhood with street lights currently pays a Citywide

Landscaping and Lighting (L&L) assessment of \$19.57 to maintain neighborhood street lights.

The estimated annual cost to maintain the street light improvements is as follows.

	<u>COST</u>
One-time Cost to purchase and install 100 poles	\$98,539
Annual Maintenance Costs:	
SMUD rate for SMUD owned poles:	
Existing poles: 30 X \$8.27/pole/mo.	\$ 2,977
New poles: 36 X \$9.67/pole/mo.	4,178
SMUD rate for City owned poles	
New poles: 100 X \$3.73/pole/mo.	<u>4,476</u>
Total Annual Maintenance Cost:	\$11,631
Contingency (10%)	1,163
Annual Administration Cost:	
Architecture & Engineering Design	390
Special Districts Administration	1,357
Finance Administration	150
County Billing Cost	<u>0</u>
Total Annual Administration Cost:	\$1,897
<b>TOTAL DISTRICT COST:</b>	<b>\$113,230</b>
Less City General Fund Contribution	- 48,630
Less SHRA Contribution for pole purchase	<u>- 50,000</u>
<b>TOTAL ESTIMATED ANNUAL DISTRICT COST:</b>	<b>\$14,600</b>

Staff recommends that an inflation adjustment be incorporated into the assessment formula to provide for future energy rate increases. It is proposed that assessments be increased annually by the amount of increase in the Consumer Price Index (CPI), provided however that this increase not exceed three percent (3%) in any year. In the event that operation and maintenance costs do not increase at the CPI rate, the Council may forgo the automatic annual increase on a year by year basis.

All annual costs incurred in this maintenance district are borne by the property owner as part of their assessment. There is no on-going impact to the General Fund for annual maintenance.

**ENVIRONMENTAL CONSIDERATIONS:**

The Planning Services Division, Environmental Section, has determined that this project is exempt from CEQA per Section Number 15301(a) and 15301(b). A Notice of Categorical Exemption will be filed for this project prior to installation of any lights.


**POLICY CONSIDERATION:**

The use of street lights on wood poles with overhead electrical feeds is a deviation from current policy for new installations. The cost of underground fed lights is however cost prohibitive for many homeowners in some areas. The added cost of undergrounding is not warranted when electrical service to the homes is provided by overhead lines on wood poles.

**MBE/WBE:**


City Council adoption of the attached resolutions is not affected by City policy related to MBE/WBE.

Respectfully submitted:




Gary Alm, Manager Real Estate Services  
and Special Districts

Approved:



Michael Kashiwagi  
Director of Public Works

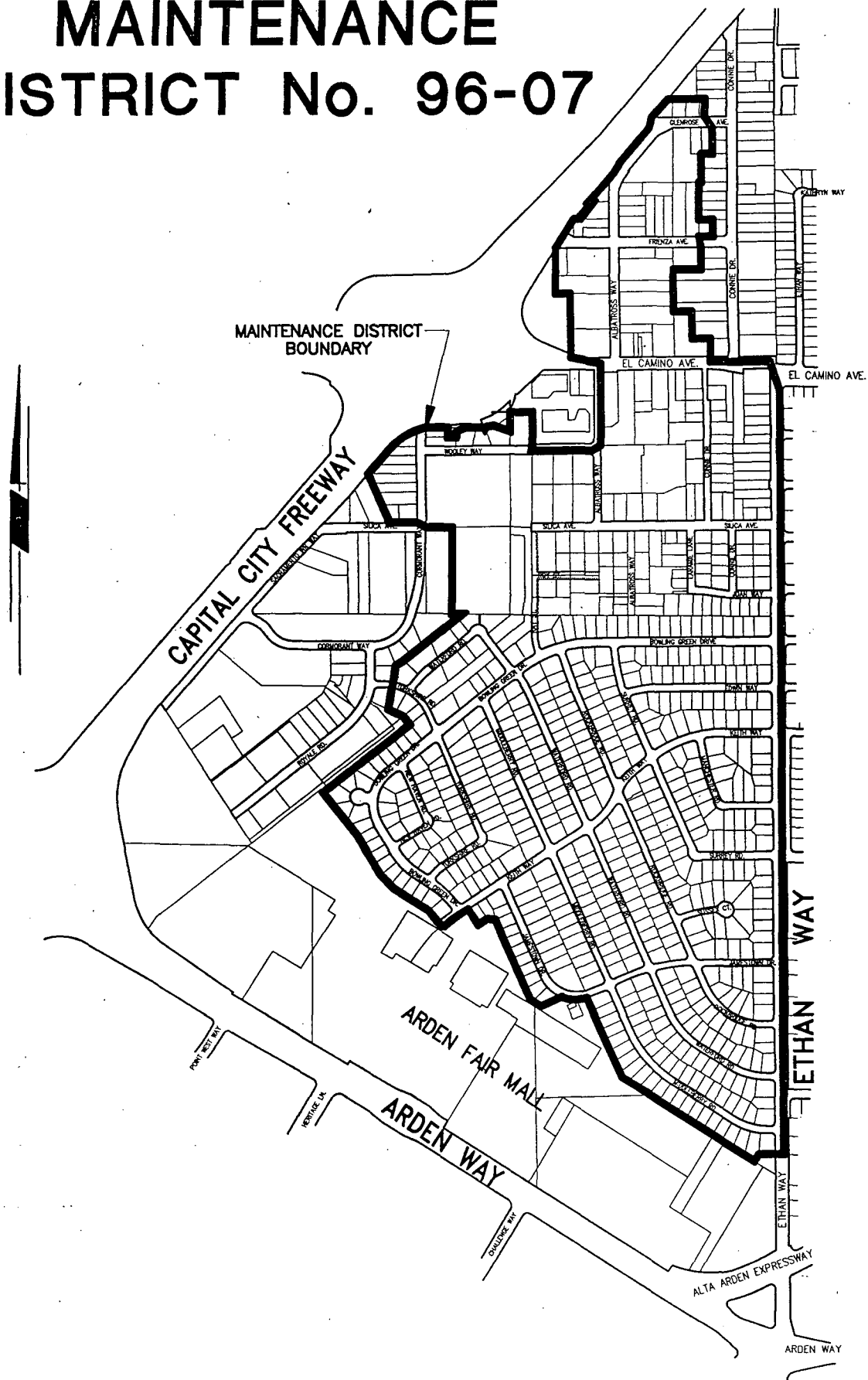
Recommendation Approved:



WILLIAM H. EDGAR  
City Manager

FILE:96149

# SUBDIVISION LIGHTING MAINTENANCE DISTRICT No. 96-07



**ATTACHMENT B**  
**SCHEDULE FOR**  
**SUBDIVISION LIGHTING MAINTENANCE DISTRICT**

May 1996	Meet with Neighborhood Association regarding lighting proposal.
August 1996	Meet with Neighborhood Associations to explain district formation process and ballot procedures.
September 3, 1996	Council Adopts: <ul style="list-style-type: none"><li>● Resolution of Initiation</li><li>● Resolution of Intention (setting hearing dates)</li></ul>
September 6, 1996	Ballots are mailed.
October 15, 1996	Council Action: <ul style="list-style-type: none"><li>● Conducts Public Hearing #1.</li></ul>
October 22, 1996	Ballots are due to City.
October 22, 1996	Ballots are weighted and counted.
October 22, 1996	Council Action: <ul style="list-style-type: none"><li>● Conducts Public Hearing #2 and,</li><li>● Adopts Resolution Declaring Election Results, and upon a majority in favor vote,</li><li>● Adopts Resolution Overruling Protests.</li><li>● Adopts Resolution of Formation.</li><li>● Adopts Resolution Establishing Budget.</li></ul>
October 1996	SMUD orders wood poles and easements are obtained from property owners.
Dec 1996-March 1997	SMUD installs lights.

**RESOLUTION NO. 96**

ADOPTED BY THE SACRAMENTO CITY COUNCIL

ON DATE OF \_\_\_\_\_

**RESOLUTION RECITING THE FACTS OF THE MAILED-BALLOT  
ELECTION HELD ON OCTOBER 22, 1996, DECLARING THE  
RESULTS AND SUCH OTHER MATTERS AS PROVIDED BY LAW**

WHEREAS, a mailed-ballot election was held and conducted in the City of Sacramento, California, on Tuesday, October 22, 1996, as required by law; and

WHEREAS, notice of the election was given to all affected property owners, and the mailed-ballot election was held and conducted and the votes were cast, received, weighed according to the proportional financial obligation, and canvassed and the returns made and declared in time, form and manner as required by the provisions of the Elections Code of the State of California; and

WHEREAS, the City Clerk has canvassed the returns of the election and has certified the results to this City Council, the results are received, attached and made a part hereof as "Exhibit A".

NOW, THEREFORE, THE CITY COUNCIL OF THE CITY OF SACRAMENTO, CALIFORNIA, DOES RESOLVE, DECLARE, DETERMINE AND ORDER AS FOLLOWS:

Section 1. That the whole number of votes cast was \_\_\_\_\_ as weighed according to the proportional financial obligation.

Section 2. That the question presented to the voters of the Neighborhood Lighting District (formerly known as the Subdivision Lighting Maintenance District) area was as follows:

10

FOR CITY CLERK USE ONLY

RESOLUTION NO.: \_\_\_\_\_

DATE ADOPTED: \_\_\_\_\_

APPROVED  
BY THE CITY COUNCIL

575 OCT 22 1996

OFFICE OF THE  
CITY CLERK

"Shall the City council of the City of Sacramento authorize the installation of SMUD lighting on wood poles in the Swanston Estates area, and levy a special assessment to finance the maintenance of those street lights with an assessment of \$20 per year on parcels of 100 feet in width or less, and all other properties in proportional amounts, with adjustments not exceeding 3% annually during the life of the assessment?"

Yes: \_\_\_\_\_ No: \_\_\_\_\_

The City Council does declare and determine that as a result of the votes cast, the majority of votes were \_\_\_\_\_ the question.

Section 3. That the number of votes given for and against the question is listed in Exhibit "A" attached.

Section 4. That the City Clerk shall enter on the records of the City Council of the City, a statement of the result of the election, showing: 1) The whole number of votes cast according to the proportional financial obligation; 2) the question voted upon; and 3) the number of votes cast for and against the question.

Section 5. That the City Clerk shall certify to the passage and adoption of this resolution and enter it into the book of original resolutions.

\_\_\_\_\_  
MAYOR

ATTEST:

\_\_\_\_\_  
CITY CLERK

11

FOR CITY CLERK USE ONLY

RESOLUTION NO.: \_\_\_\_\_

DATE ADOPTED: \_\_\_\_\_

574  
~~96-985~~  
**RESOLUTION NO. 96-~~985~~**

ADOPTED BY THE SACRAMENTO CITY COUNCIL

ON DATE OF \_\_\_\_\_

APPROVED  
BY THE CITY COUNCIL

OCT 22 1996

OFFICE OF THE  
CITY CLERK

**RESOLUTION OVERRULING PROTESTS  
NEIGHBORHOOD LIGHTING DISTRICT NO. 96-07  
(Pursuant to the Landscaping and Lighting Act of 1972)**

**BE IT RESOLVED BY THE COUNCIL OF THE CITY OF SACRAMENTO:**

On October 22, 1996, the City Council opened a public hearing on the Resolution of Intention and the Engineer's Report on the proposed improvements in the Neighborhood Lighting District (formerly known as the Subdivision Lighting Maintenance District) No. 96-07, and now finds and determines the following.

- 1) At or before the time set for hearing, certain interested persons made protests or objections to the proposed improvements or maintenance, the extent of the assessment district or the proposed assessment.
- 2) The City Council hereby overrules each of these protests, written or oral.
- 3) The City Council finds that the protest against the proposed improvements and maintenance (including all written protests not withdrawn in writing before the conclusion of the protest hearing) is made by the owners of less than one-half of the area of the land to be assessed.

\_\_\_\_\_  
MAYOR

ATTEST:

\_\_\_\_\_  
CITY CLERK

12

**FOR CITY CLERK USE ONLY**

RESOLUTION NO.: \_\_\_\_\_

DATE ADOPTED: \_\_\_\_\_

511  
96-~~826~~

**RESOLUTION NO.**

ADOPTED BY THE SACRAMENTO CITY COUNCIL

ON DATE OF \_\_\_\_\_

APPROVED  
BY THE CITY COUNCIL

OCT 22 1996

OFFICE OF THE  
CITY CLERK

**RESOLUTION CONFIRMING REPORT, ORDERING IMPROVEMENT,  
AND LEVYING FIRST ANNUAL ASSESSMENT  
NEIGHBORHOOD LIGHTING DISTRICT NO. 96-07  
(Pursuant to the Landscaping and Lighting Act of 1972)**

**BE IT RESOLVED BY THE COUNCIL OF THE CITY OF SACRAMENTO:**

This City Council has taken a series of actions preliminary to ordering the Maintenance of Improvements in the Neighborhood Lighting District (formerly known as the Subdivision Lighting Maintenance district) and now makes the following findings and orders:

1. The City council adopted its Resolution Initiating Proceedings for the Maintenance of Improvements described therein under the Landscaping and Lighting Act of 1972 and directed the Director of Public Works, as the Engineer of Work for the assessment district, to prepare the report required by Section 22565, and following, of the Streets and Highways Code.

The improvements consist of installation, operation and maintenance of neighborhood street lights on wood poles fed by overhead electrical lines, and the engineering, administrative and any miscellaneous costs related to the District.

2. The Engineer of Work filed the report as directed, and the City Council adopted its Resolution of Intention calling a hearing on the report as required by Section 22587 of the Streets and Highways Code. Notice of the hearing was given by mailing to affected property owners, all according to the Landscaping and Lighting Act of 1972. Certificate of mailing was filed with the City Clerk.

**FOR CITY CLERK USE ONLY**

RESOLUTION NO.: \_\_\_\_\_

DATE ADOPTED: \_\_\_\_\_

3. At the time and place for which notice was given, the City council conducted a public hearing and gave every interested person an opportunity to object to the proposed improvements and maintenance, the extent of the assessment district, or the proposed assessment.
4. The City Council finds that written protests against the proposed Maintenance of Improvements have not been made by owners representing more than one-half of the area of the land to be assessed for the Maintenance of Improvements.
5. The City Council further finds that a Mailed-Ballot Election was called, and that a majority of the property owners have cast their ballot (being weighed according to the proportional financial obligation of the assessment) in favor of the district.
6. The documents and events described in paragraphs 1 to 5, inclusive, are stated here in tabular form with their dates and, where appropriate, their numbers. All documents are now on file with the City Clerk.

<u>Document of Event</u>	<u>Date</u>	<u>Number</u>
a. Resolution Initiating Proceedings	Sept. 3, 1996	96-488
b. Filing of Engineer's Report	Sept. 3, 1996	
c. Resolution of Intention	Sept. 3, 1996	96-489
d. Certificate of Mailing	Sept. 6, 1996	
e. Affidavit of Publication	Sept. 9, 1996	
f. Public Hearing #1 Conducted	Oct. 15, 1996	
g. Public Hearing #2 Conducted	Oct. 22, 1996	
h. Resolution Declaring Results of Special Mailed Ballot Election	Oct. 22, 1996	
i. Resolution Overruling Protests	Oct. 22, 1996	

7. The City council approves the Engineer's Report and each component part of it, including each exhibit incorporated by reference in the report.
8. The City Council finds that the Engineer of Work, in the Engineer's Report, has fairly and properly apportioned the cost of the Maintenance of Improvements to each parcel of land in the assessment district in proportion to the estimated benefits to be received by each parcel, respectively, from the Maintenance of Improvements. The City council hereby confirms and

---

FOR CITY CLERK USE ONLY

RESOLUTION NO.: \_\_\_\_\_

DATE ADOPTED: \_\_\_\_\_

levies each individual assessment as stated in the Engineer's Report.

9. The City Council orders the Maintenance of Improvements described in paragraph 1 and as detailed in the Engineer's Report.
10. Resolution No. 96-488 Resolution Initiating Proceedings and Resolution No. 96-489 Resolution of Intention are hereby ammended by changing the name from the Subdivision Lighting Maintenance District to the Neighborhood Lighting District.

\_\_\_\_\_  
MAYOR

ATTEST:

\_\_\_\_\_  
CITY CLERK

15

FOR CITY CLERK USE ONLY

RESOLUTION NO.: \_\_\_\_\_

DATE ADOPTED: \_\_\_\_\_

578  
**RESOLUTION NO. 96-~~577~~**

ADOPTED BY THE SACRAMENTO CITY COUNCIL

APPROVED  
BY THE CITY COUNCIL  
OCT 22 1996  
OFFICE OF THE  
CITY CLERK

ON DATE OF \_\_\_\_\_

**RESOLUTION ADOPTING THE FY 1996/97 BUDGET FOR  
NEIGHBORHOOD LIGHTING DISTRICT NO. 96-07**

**BE IT RESOLVED BY THE COUNCIL OF THE CITY OF SACRAMENTO:**

1. The City Council has determined that the FY 1996/97 costs for the Neighborhood Lighting District No. 96-07 are as shown on Exhibit "A" attached hereto and incorporated into this resolution; and
2. The City council has determined that the costs shall be wholly borne by the property owners in the area; and
3. The City Council fixes the fee for each property owner as shown in the Engineer's Report on file with the City Clerk and incorporated by reference into this resolution; and

4. The FY 1996/97 expense budget for the Neighborhood Lighting District is adopted as follows:

Department

2XX-310-3213-4375 (PW Special Districts)	\$ 1,357
2XX-310-3196-4374 (PW Street Division)	11,631
2XX-310-3132-4375 (PW Arch. & Eng. Division)	390
2XX-110-1131-4375 (Finance)	<u>150</u>
Subtotal	\$13,528
2XX-710-7012-4990 (Contingency)	<u>1,072</u>
TOTAL	\$14,600

101-310-3213-4375	(1,357)
101-310-3196-4374	(\$11,631)
101-310-3132-4375	(390)
101-110-1131-4375	<u>(150)</u>
	(\$13,528)

16

**FOR CITY CLERK USE ONLY**

RESOLUTION NO.: \_\_\_\_\_

DATE ADOPTED: \_\_\_\_\_

5. The FY 1996/97 revenue budget for the Neighborhood Lighting District is adopted as follows:

2XX-310-3213-3657 \$14,600

6. The FY 1996/97 General Fund contribution to purchase wood poles for the Neighborhood Lighting District No. 96-07 is as follows:

From: 101-710-7012-4999 (\$48,630)

To: 101-500-SXXX-4820 \$48,630

7. The FY 1996/97 SHRA contribution to purchase wood poles for the Neighborhood Lighting District No. 96-97 shall be recorded as follows:

101-500-SXXX-3599 (Revenue) \$50,000

101-500-SXXX-4820 (Expense) \$50,000

\_\_\_\_\_  
MAYOR

ATTEST:

\_\_\_\_\_  
CITY CLERK

17

FOR CITY CLERK USE ONLY

RESOLUTION NO.: \_\_\_\_\_

DATE ADOPTED: \_\_\_\_\_

## EXHIBIT A

The estimated annual cost to maintain the street light improvements is as follows.

	<u>COST</u>
One-time Cost to purchase and install 100 poles	\$98,539
Annual Maintenance Costs:	
SMUD rate for SMUD owned poles:	
Existing poles: 30 X \$8.27/pole/mo.	\$ 2,977
New poles: 36 X \$9.67/pole/mo.	4,178
SMUD rate for City owned poles	
New poles: 100 X \$3.73/pole/mo.	<u>4,476</u>
Total Annual Maintenance Cost:	\$11,631
Contingency (10%)	1,163
Annual Administration Cost:	
Architecture & Engineering Design	390
Special Districts Administration	1,357
Finance Administration	150
County Billing Cost	<u>0</u>
Total Annual Administration Cost:	\$1,897
<b>TOTAL DISTRICT COST:</b>	<b>\$113,230</b>
Less City General Fund Contribution	- 48,630
Less SHRA Contribution for pole purchase	<u>- 50,000</u>
<b>TOTAL ESTIMATED ANNUAL DISTRICT COST:</b>	<b>\$14,600</b>

10.2

RECEIVED  
CITY CLERK'S OFFICE  
CITY OF SACRAMENTO

OCT 22 8 49 AM '96

October 21, 1996

City of Sacramento  
915 "I" Street, Room 304  
Sacramento, CA 95814

Re: Resolution 96-490

Dear Council:

I am the property owner of 2104 New Haven Road in Swanston Estates Unit #4, Parcel Number 277-0193-014-0000, Lot 497.

The purpose of this letter is to protest the timing of the vote on the street lighting program which is scheduled for October 22, 1996.

My reason for protesting is that few, if any, property owners have been shown a map indicating the location of the poles. The map in the City Engineers report (Exhibit "A"), is an old map that was sent out some time ago. This map indicates locations for the lamps in which wiring would have to run over the roof tops in many instances. The property owners should have been given an accurate map indicating the location of the poles in a more timely manner to allow themselves the ability to voice a thought-out opinion if they chose to. From the last newsletter issued by the SEAC group, we were told that "S.M.U.D. was working on it". In other words, the property owners do not yet know what they are going to get and I feel that the timing of this vote is "putting the cart before the horse". To have a properly informed electorate, the true facts should be presented to them prior to any vote on the issues.


How is S.M.U.D. to obtain the required easements? By eminent domain or payment to the property owners? Another unanswered question. By eminent domain - this would be a long drawn out procedure. Who will pay the costs? The property owners, S.M.U.D. or the city?

I do not want a street light in my front yard outside my bedroom window. I spent time in Alaska with around-the-clock sun during the summer months. The only way to get a decent sleep was to put up "Black-out" curtains. I don't care to have to go to this extreme.

On another related matter, we have been informed by SEAC that the Swanston Estates Landscaping and Lighting fees are now \$33.88 per year. They forgot to include the El Camino Park and Recreation District's Landscape and Lighting tax of \$25.00 per year. We are in two Landscape and Lighting Districts.

I have been a resident of Swanston Estates for 41 years and greatly appreciate the work SEAC has been doing. In closing however, I must emphasize my request that the vote be delayed until such time as the property owners have been made fully aware of the changes that will impact them.

Very Truly Yours,



John M. Dunlap

cc: SEAC  
Sacramento County Tax Payers League

**AMENDED ENGINEER'S REPORT**  
**NEIGHBORHOOD LIGHTING DISTRICT NO. 96-07**  
(Formerly known as Subdivision Lighting Maintenance District No. 96-07)  
(Pursuant to the Landscaping and Lighting Act of 1972)

The undersigned respectfully submits the enclosed report as directed by the City Council.

DATED:     October 22, 1996

Michael Kashiwagi, Director of Public Works  
City of Sacramento, Engineer of Work

By: \_\_\_\_\_  


I HEREBY CERTIFY that the enclosed Engineer's Report, together with Assessment and Assessment diagram thereto attached, was filed with me on the 22nd day of October, 1996.

Valerie Burrowes, City Clerk  
City of Sacramento, Sacramento County,  
California

By: \_\_\_\_\_  


I HEREBY CERTIFY that the enclosed Engineer's Report, together with Assessment and Assessment diagram thereto attached, was approved and confirmed by the City Council of the City of Sacramento, Sacramento County, California, on the 22nd day of October, 1996.

Valerie Burrowes, City Clerk,  
City of Sacramento, Sacramento County,  
California

By: \_\_\_\_\_  


I HEREBY CERTIFY that the enclosed Engineer's Report, together with Assessment and Assessment Diagram thereto attached, was recorded in my office on the 22nd day of October, 1996.

Michael Kashiwagi, Director of Public works  
City of Sacramento

By: \_\_\_\_\_

ENGINEER'S REPORT  
FY 1996/97  
NEIGHBORHOOD LIGHTING DISTRICT NO. 96-07  
(Formerly known as Subdivision Lighting Maintenance District No. 96-07)

Michael Kashiwagi, Engineer of Work for the Subdivision Lighting Maintenance District No. 96-07, City of Sacramento, Sacramento County, California, makes this report as directed by the City Council, pursuant to the Landscaping and Lighting Act of 1972 (Streets and Highways Code Section 22500, and following). The maintenance, which is the subject of this report, is briefly described as follows:

Furnish all tools, equipment, apparatus, facilities, labor, material, supplies, and electricity necessary or desirable to maintain and service the lighting improvements as shown on Exhibit A.

The improvements generally consist of installation, operation and maintenance of neighborhood street lights on wood poles fed by overhead electrical lines, and the engineering, administrative and miscellaneous costs related to the District.

This report includes the following attached exhibits:

EXHIBIT A -- Schematic diagram of each subdivision with lighting improvements.

EXHIBIT B -- An estimate of the cost of maintenance for each subdivision.

EXHIBIT C -- An assessment roll showing the amount to be specially assessed against each parcel of real property within this district. Each parcel is described by County Assessor's parcel number or other designation, and each parcel is also assigned a separate "assessment number" for the purposes of this Report.

EXHIBIT D -- A statement of the method by which the undersigned determined the amount of the proposed assessments to be assessed against each parcel, based on benefits to be derived by each parcel, from the maintenance of said improvements.

EXHIBIT E -- A list of the names and addresses of the owners of real property within this assessment district, as shown on the last equalized assessment roll for taxes, or as known to the Clerk. The list is keyed to Exhibit C by assessment number.

EXHIBIT F -- A diagram showing all of the parcels of real property within this assessment district. The diagram is keyed to Exhibit C by assessment number.

Michael Kashiwagi, Engineer of Work.

EXHIBIT 'A'  
NEIGHBORHOOD LIGHTING  
MAINTENANCE  
DISTRICT No. 96-07

**LEGEND:**

- APPROXIMATE LOCATION OF PROPOSED STREET LIGHT

MAINTENANCE DISTRICT BOUNDARY

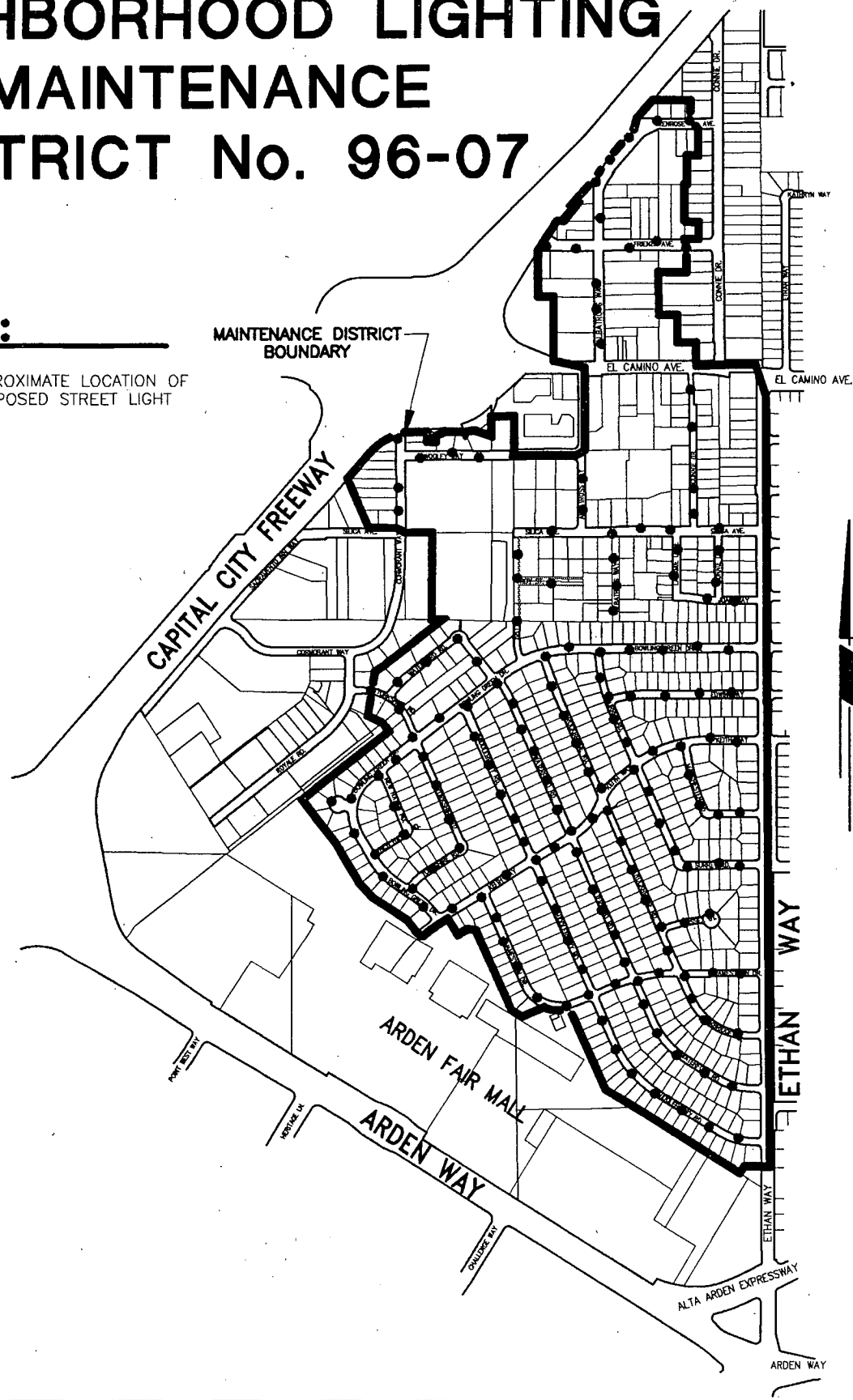


EXHIBIT B

NEIGHBORHOOD LIGHTING DISTRICT NO. 96-07  
COST ESTIMATE  
FY 1996/97

SWANSTON ESTATES:

	<u>COST</u>
One-time Cost to purchase and install 100 poles	\$98,539
Annual Maintenance Costs:	
SMUD rate for SMUD owned poles:	
Existing poles: 30 X \$8.27/pole/mo.	\$ 2,977
New poles: 36 X \$9.67/pole/mo.	4,178
SMUD rate for City owned poles	
New poles: 100 X \$3.73/pole/mo.	<u>4,476</u>
Total Annual Maintenance Cost:	\$11,631
Contingency (10%)	1,163
Annual Administration Cost:	
Architecture & Engineering Design	390
Special Districts Administration	1,357
Finance Administration	150
County Billing Cost	<u>0</u>
Total Annual Administration Cost:	\$1,897
<b>TOTAL DISTRICT COST:</b>	<b>\$113,230</b>
Less City General Fund Contribution	- 48,630
Less SHRA Contribution for pole purchase	- <u>50,000</u>
<b>TOTAL ESTIMATED ANNUAL DISTRICT COST:</b>	<b>\$14,600</b>

## EXHIBIT C

### ASSESSMENT ROLL FOR FY 1996/97

#### NEIGHBORHOOD LIGHTING DISTRICT No. 96-07

Assmnt No.	Subdivision Name	Assessor's Parcel No.	Amount	Assmnt No.	Subdivision Name	Assessor's Parcel No.	Amount
1	Swanston Estates	26602830080000	\$20.00	51	Swanston Estates	27700540090000	\$20.00
2	Swanston Estates	26602830090000	\$20.00	52	Swanston Estates	27700540100000	\$20.00
3	Swanston Estates	26602830100000	\$20.00	53	Swanston Estates	27700540110000	\$20.00
4	Swanston Estates	26602830110000	\$20.00	54	Swanston Estates	27700550010000	\$0.00
5	Swanston Estates	26603230070000	\$20.00	55	Swanston Estates	27700560040000	\$20.00
6	Swanston Estates	26603230080000	\$20.40	56	Swanston Estates	27700560070000	\$21.60
7	Swanston Estates	26603230090000	\$20.00	57	Swanston Estates	27700560080000	\$20.00
8	Swanston Estates	26603230140000	\$0.00	58	Swanston Estates	27700560090000	\$20.00
9	Swanston Estates	26603230160000	\$21.00	59	Swanston Estates	27700560140000	\$20.00
10	Swanston Estates	26603310090000	\$20.00	60	Swanston Estates	27700610200000	\$24.60
11	Swanston Estates	26603310100000	\$20.00	61	Swanston Estates	27700620010000	\$26.40
12	Swanston Estates	26603310110000	\$20.00	62	Swanston Estates	27700620020000	\$22.40
13	Swanston Estates	26603310120000	\$20.00	63	Swanston Estates	27700620030000	\$22.00
14	Swanston Estates	26603310130000	\$20.00	64	Swanston Estates	27700620040000	\$32.99
15	Swanston Estates	26603310140000	\$20.00	65	Swanston Estates	27700620050000	\$48.19
16	Swanston Estates	26603310150000	\$20.00	66	Swanston Estates	27700620060000	\$22.00
17	Swanston Estates	26603310160000	\$20.00	67	Swanston Estates	27700620070000	\$22.40
18	Swanston Estates	26603310170000	\$20.00	68	Swanston Estates	27700630040000	\$20.00
19	Swanston Estates	26603310180000	\$20.00	69	Swanston Estates	27700630070000	\$21.00
20	Swanston Estates	26603310260000	\$0.00	70	Swanston Estates	27700630080000	\$20.00
21	Swanston Estates	26603310270000	\$20.00	71	Swanston Estates	27700630090000	\$20.00
22	Swanston Estates	26603310280000	\$20.00	72	Swanston Estates	27700630100000	\$20.00
23	Swanston Estates	26603310290000	\$20.00	73	Swanston Estates	27700630110000	\$20.00
24	Swanston Estates	26603310300000	\$20.00	74	Swanston Estates	27700630140000	\$29.20
25	Swanston Estates	26603310320000	\$84.99	75	Swanston Estates	27700630150000	\$20.00
26	Swanston Estates	22603730020000	\$20.00	76	Swanston Estates	27700630160000	\$20.00
27	Swanston Estates	22603730060000	\$20.00	77	Swanston Estates	27700630180000	\$20.00
28	Swanston Estates	22603730170000	\$31.99	78	Swanston Estates	27700630190000	\$20.00
29	Swanston Estates	22603730210000	\$37.99	79	Swanston Estates	27700630200000	\$20.00
30	Swanston Estates	22603730230000	\$56.99	80	Swanston Estates	27700630210000	\$24.00
31	Swanston Estates	26603810100000	\$39.99	81	Swanston Estates	27700630300000	\$0.00
32	Swanston Estates	26603810110000	\$24.00	82	Swanston Estates	27700630310000	\$20.00
33	Swanston Estates	26603810140000	\$20.00	83	Swanston Estates	27700630320000	\$20.00
34	Swanston Estates	26603810170000	\$20.00	84	Swanston Estates	27700630380000	\$0.00
35	Swanston Estates	26603810180000	\$24.00	85	Swanston Estates	27700630390000	\$20.00
36	Swanston Estates	26603810190000	\$20.00	86	Swanston Estates	27700630400000	\$20.00
37	Swanston Estates	26603810200000	\$0.00	87	Swanston Estates	27700630420000	\$0.00
38	Swanston Estates	26603810210000	\$20.00	88	Swanston Estates	27700630430000	\$53.59
39	Swanston Estates	26603810220000	\$20.00	89	Swanston Estates	27700630450000	\$31.99
40	Swanston Estates	26603810230000	\$21.20	90	Swanston Estates	27700630460000	\$58.39
41	Swanston Estates	26603810240000	\$20.00	91	Swanston Estates	27700630470000	\$38.99
42	Swanston Estates	26603810260000	\$20.00	92	Swanston Estates	27700640030000	\$20.00
43	Swanston Estates	26603810270000	\$20.00	93	Swanston Estates	27700640040000	\$36.99
44	Swanston Estates	26603810280000	\$20.00	94	Swanston Estates	27700640050000	\$20.00
45	Swanston Estates	27700540030000	\$20.00	95	Swanston Estates	27700640060000	\$20.00
46	Swanston Estates	27700540040000	\$20.00	96	Swanston Estates	27700640070000	\$20.00
47	Swanston Estates	27700540050000	\$20.00	97	Swanston Estates	27700640080000	\$20.00
48	Swanston Estates	27700540060000	\$20.00	98	Swanston Estates	27700640090000	\$20.00
49	Swanston Estates	27700540070000	\$20.00	99	Swanston Estates	27700640100000	\$20.00
50	Swanston Estates	27700540080000	\$20.00	100	Swanston Estates	27700640110000	\$20.00

## EXHIBIT C

### ASSESSMENT ROLL FOR FY 1996/97

#### NEIGHBORHOOD LIGHTING DISTRICT No. 96-07

Assmnt No.	Subdivision Name	Assessor's Parcel No.	Amount	Assmnt No.	Subdivision Name	Assessor's Parcel No.	Amount
101	Swanston Estates	27700640120000	\$20.00	151	Swanston Estates	27701210310000	\$20.00
102	Swanston Estates	27700640130000	\$20.00	152	Swanston Estates	27701210330000	\$29.40
103	Swanston Estates	27700640150000	\$20.00	153	Swanston Estates	27701210340000	\$20.00
104	Swanston Estates	27700640160000	\$20.00	154	Swanston Estates	27701210370000	\$20.00
105	Swanston Estates	27700640170000	\$20.00	155	Swanston Estates	27701210380000	\$20.00
106	Swanston Estates	27700640180000	\$20.00	156	Swanston Estates	27701210390000	\$0.00
107	Swanston Estates	27700640190000	\$20.00	157	Swanston Estates	27701210400000	\$20.00
108	Swanston Estates	27700640200000	\$20.00	158	Swanston Estates	27701210410000	\$20.00
109	Swanston Estates	27700640210000	\$20.00	159	Swanston Estates	27701210420000	\$20.00
110	Swanston Estates	27700640220000	\$0.00	160	Swanston Estates	27701210430000	\$20.00
111	Swanston Estates	27700640230000	\$20.00	161	Swanston Estates	27701210440000	\$20.00
112	Swanston Estates	27700640240000	\$20.00	162	Swanston Estates	27701210450000	\$20.00
113	Swanston Estates	27700640250000	\$20.00	163	Swanston Estates	27701210460000	\$20.00
114	Swanston Estates	27700640260000	\$20.00	164	Swanston Estates	27701210470000	\$20.00
115	Swanston Estates	27700640270000	\$20.00	165	Swanston Estates	27701210480000	\$20.00
116	Swanston Estates	27700640280000	\$20.00	166	Swanston Estates	27701210520000	\$0.00
117	Swanston Estates	27700640290000	\$20.00	167	Swanston Estates	27701210540000	\$20.00
118	Swanston Estates	27700640300000	\$20.00	168	Swanston Estates	27701210610000	\$20.00
119	Swanston Estates	27700640310000	\$20.00	169	Swanston Estates	27701210620000	\$47.99
120	Swanston Estates	27700640320000	\$20.00	170	Swanston Estates	27701210640000	\$0.00
121	Swanston Estates	27700640330000	\$25.60	171	Swanston Estates	27701210670000	\$20.00
122	Swanston Estates	27700640360000	\$20.00	172	Swanston Estates	27701210680000	\$0.00
123	Swanston Estates	27701140010000	\$0.00	173	Swanston Estates	27701210690000	\$0.00
124	Swanston Estates	27701210020000	\$20.00	174	Swanston Estates	27701210700000	\$20.00
125	Swanston Estates	27701210030000	\$20.00	175	Swanston Estates	27701220010000	\$20.00
126	Swanston Estates	27701210040000	\$20.00	176	Swanston Estates	27701220020000	\$20.00
127	Swanston Estates	27701210050000	\$20.00	177	Swanston Estates	27701220030000	\$20.00
128	Swanston Estates	27701210060000	\$20.00	178	Swanston Estates	27701220040000	\$20.00
129	Swanston Estates	27701210070000	\$0.00	179	Swanston Estates	27701220050000	\$20.00
130	Swanston Estates	27701210080000	\$20.00	180	Swanston Estates	27701220060000	\$20.00
131	Swanston Estates	27701210090000	\$20.00	181	Swanston Estates	27701220070000	\$20.00
132	Swanston Estates	27701210100000	\$20.00	182	Swanston Estates	27701220080000	\$20.00
133	Swanston Estates	27701210110000	\$20.00	183	Swanston Estates	27701220090000	\$20.00
134	Swanston Estates	27701210130000	\$20.00	184	Swanston Estates	27701220100000	\$20.00
135	Swanston Estates	27701210140000	\$20.00	185	Swanston Estates	27701230010000	\$20.00
136	Swanston Estates	27701210150000	\$20.00	186	Swanston Estates	27701230020000	\$20.00
137	Swanston Estates	27701210160000	\$20.00	187	Swanston Estates	27701230030000	\$20.00
138	Swanston Estates	27701210170000	\$20.00	188	Swanston Estates	27701230040000	\$20.00
139	Swanston Estates	27701210180000	\$20.00	189	Swanston Estates	27701230050000	\$20.00
140	Swanston Estates	27701210190000	\$20.00	190	Swanston Estates	27701230060000	\$20.00
141	Swanston Estates	27701210200000	\$20.00	191	Swanston Estates	27701230070000	\$20.00
142	Swanston Estates	27701210210000	\$20.00	192	Swanston Estates	27701230080000	\$20.00
143	Swanston Estates	27701210220000	\$20.00	193	Swanston Estates	27701230090000	\$20.00
144	Swanston Estates	27701210230000	\$0.00	194	Swanston Estates	27701230100000	\$20.00
145	Swanston Estates	27701210240000	\$20.00	195	Swanston Estates	27701710060000	\$20.00
146	Swanston Estates	27701210250000	\$0.00	196	Swanston Estates	27701710070000	\$20.00
147	Swanston Estates	27701210260000	\$20.00	197	Swanston Estates	27701710080000	\$20.00
148	Swanston Estates	27701210270000	\$20.00	198	Swanston Estates	27701710090000	\$20.00
149	Swanston Estates	27701210290000	\$20.00	199	Swanston Estates	27701710100000	\$20.00
150	Swanston Estates	27701210300000	\$20.00	200	Swanston Estates	27701710110000	\$20.00

**EXHIBIT C**  
**ASSESSMENT ROLL FOR FY 1996/97**  
**NEIGHBORHOOD LIGHTING DISTRICT No. 96-07**

Assmnt No.	Subdivision Name	Assessor's Parcel No.	Amount	Assmnt No.	Subdivision Name	Assessor's Parcel No.	Amount
201	Swanston Estates	27701710120000	\$20.00	251	Swanston Estates	27701770040000	\$20.00
202	Swanston Estates	27701710130000	\$0.00	252	Swanston Estates	27701770050000	\$20.00
203	Swanston Estates	27701710140000	\$20.00	253	Swanston Estates	27701770060000	\$20.00
204	Swanston Estates	27701710150000	\$20.00	254	Swanston Estates	27701770070000	\$20.00
205	Swanston Estates	27701710160000	\$0.00	255	Swanston Estates	27701770080000	\$20.00
206	Swanston Estates	27701720020000	\$20.00	256	Swanston Estates	27701770090000	\$20.00
207	Swanston Estates	27701720030000	\$20.00	257	Swanston Estates	27701770100000	\$20.00
208	Swanston Estates	27701720040000	\$0.00	258	Swanston Estates	27701770110000	\$20.00
209	Swanston Estates	27701720050000	\$20.00	259	Swanston Estates	27701770120000	\$20.00
210	Swanston Estates	27701720060000	\$20.00	260	Swanston Estates	27701770130000	\$20.00
211	Swanston Estates	27701720070000	\$20.00	261	Swanston Estates	27701770140000	\$20.00
212	Swanston Estates	27701720080000	\$20.00	262	Swanston Estates	27701810010000	\$20.00
213	Swanston Estates	27701720090000	\$20.00	263	Swanston Estates	27701810020000	\$20.00
214	Swanston Estates	27701730010000	\$20.00	264	Swanston Estates	27701810030000	\$20.00
215	Swanston Estates	27701730020000	\$20.00	265	Swanston Estates	27701810040000	\$20.00
216	Swanston Estates	27701730030000	\$20.00	266	Swanston Estates	27701810050000	\$20.00
217	Swanston Estates	27701730040000	\$20.00	267	Swanston Estates	27701810060000	\$20.00
218	Swanston Estates	27701740010000	\$20.00	268	Swanston Estates	27701810070000	\$20.00
219	Swanston Estates	27701740020000	\$20.00	269	Swanston Estates	27701810080000	\$20.00
220	Swanston Estates	27701740030000	\$20.00	270	Swanston Estates	27701810090000	\$20.00
221	Swanston Estates	27701740040000	\$20.00	271	Swanston Estates	27701810100000	\$20.00
222	Swanston Estates	27701740050000	\$0.00	272	Swanston Estates	27701810110000	\$20.00
223	Swanston Estates	27701740060000	\$20.00	273	Swanston Estates	27701810120000	\$20.00
224	Swanston Estates	27701740070000	\$20.00	274	Swanston Estates	27701810130000	\$20.00
225	Swanston Estates	27701740080000	\$20.00	275	Swanston Estates	27701810140000	\$20.00
226	Swanston Estates	27701740090000	\$20.00	276	Swanston Estates	27701810150000	\$20.00
227	Swanston Estates	27701740100000	\$20.00	277	Swanston Estates	27701810160000	\$20.00
228	Swanston Estates	27701750010000	\$20.00	278	Swanston Estates	27701810170000	\$20.00
229	Swanston Estates	27701750020000	\$20.00	279	Swanston Estates	27701810180000	\$20.00
230	Swanston Estates	27701750030000	\$20.00	280	Swanston Estates	27701810190000	\$20.00
231	Swanston Estates	27701750040000	\$20.00	281	Swanston Estates	27701810200000	\$20.00
232	Swanston Estates	27701750050000	\$20.00	282	Swanston Estates	27701810210000	\$20.00
233	Swanston Estates	27701750060000	\$20.00	283	Swanston Estates	27701810220000	\$20.00
234	Swanston Estates	27701750070000	\$20.00	284	Swanston Estates	27701820010000	\$20.00
235	Swanston Estates	27701750080000	\$20.00	285	Swanston Estates	27701820020000	\$20.00
236	Swanston Estates	27701760010000	\$20.00	286	Swanston Estates	27701820030000	\$20.00
237	Swanston Estates	27701760020000	\$20.00	287	Swanston Estates	27701820040000	\$20.00
238	Swanston Estates	27701760030000	\$20.00	288	Swanston Estates	27701820050000	\$20.00
239	Swanston Estates	27701760040000	\$20.00	289	Swanston Estates	27701820060000	\$20.00
240	Swanston Estates	27701760050000	\$20.00	290	Swanston Estates	27701820070000	\$20.00
241	Swanston Estates	27701760060000	\$20.00	291	Swanston Estates	27701820080000	\$20.00
242	Swanston Estates	27701760070000	\$20.00	292	Swanston Estates	27701820090000	\$20.00
243	Swanston Estates	27701760080000	\$20.00	293	Swanston Estates	27701820100000	\$20.00
244	Swanston Estates	27701760090000	\$20.00	294	Swanston Estates	27701820110000	\$20.00
245	Swanston Estates	27701760100000	\$20.00	295	Swanston Estates	27701820120000	\$20.00
246	Swanston Estates	27701760110000	\$20.00	296	Swanston Estates	27701820130000	\$20.00
247	Swanston Estates	27701760120000	\$20.00	297	Swanston Estates	27701820140000	\$20.00
248	Swanston Estates	27701770010000	\$20.00	298	Swanston Estates	27701820150000	\$20.00
249	Swanston Estates	27701770020000	\$20.00	299	Swanston Estates	27701820160000	\$20.00
250	Swanston Estates	27701770030000	\$20.00	300	Swanston Estates	27701820170000	\$20.00

## EXHIBIT C

### ASSESSMENT ROLL FOR FY 1996/97

#### NEIGHBORHOOD LIGHTING DISTRICT No. 96-07

Assmnt No.	Subdivision Name	Assessor's Parcel No.	Amount	Assmnt No.	Subdivision Name	Assessor's Parcel No.	Amount
301	Swanston Estates	27701820180000	\$20.00	351	Swanston Estates	27701840190000	\$20.00
302	Swanston Estates	27701820190000	\$20.00	352	Swanston Estates	27701840200000	\$20.00
303	Swanston Estates	27701820200000	\$20.00	353	Swanston Estates	27701840210000	\$20.00
304	Swanston Estates	27701820210000	\$20.00	354	Swanston Estates	27701840220000	\$20.00
305	Swanston Estates	27701820220000	\$20.00	355	Swanston Estates	27701840230000	\$20.00
306	Swanston Estates	27701830010000	\$20.00	356	Swanston Estates	27701910010000	\$20.00
307	Swanston Estates	27701830020000	\$20.00	357	Swanston Estates	27701910020000	\$20.00
308	Swanston Estates	27701830030000	\$20.00	358	Swanston Estates	27701910030000	\$20.00
309	Swanston Estates	27701830040000	\$20.00	359	Swanston Estates	27701910040000	\$20.00
310	Swanston Estates	27701830050000	\$20.00	360	Swanston Estates	27701910050000	\$20.00
311	Swanston Estates	27701830060000	\$20.00	361	Swanston Estates	27701910060000	\$20.00
312	Swanston Estates	27701830070000	\$20.00	362	Swanston Estates	27701910070000	\$20.00
313	Swanston Estates	27701830080000	\$20.00	363	Swanston Estates	27701910080000	\$20.00
314	Swanston Estates	27701830090000	\$20.00	364	Swanston Estates	27701910090000	\$20.00
315	Swanston Estates	27701830100000	\$20.00	365	Swanston Estates	27701910100000	\$20.00
316	Swanston Estates	27701830110000	\$20.00	366	Swanston Estates	27701910110000	\$20.00
317	Swanston Estates	27701830120000	\$20.00	367	Swanston Estates	27701910120000	\$20.00
318	Swanston Estates	27701830130000	\$20.00	368	Swanston Estates	27701910130000	\$20.00
319	Swanston Estates	27701830140000	\$20.00	369	Swanston Estates	27701910140000	\$20.00
320	Swanston Estates	27701830150000	\$20.00	370	Swanston Estates	27701910150000	\$20.00
321	Swanston Estates	27701830160000	\$20.00	371	Swanston Estates	27701910160000	\$20.00
322	Swanston Estates	27701830170000	\$20.00	372	Swanston Estates	27701910170000	\$20.00
323	Swanston Estates	27701830180000	\$20.00	373	Swanston Estates	27701910180000	\$20.00
324	Swanston Estates	27701830190000	\$20.00	374	Swanston Estates	27701920010000	\$20.00
325	Swanston Estates	27701830200000	\$20.00	375	Swanston Estates	27701920020000	\$20.00
326	Swanston Estates	27701830210000	\$20.00	376	Swanston Estates	27701920030000	\$20.00
327	Swanston Estates	27701830220000	\$20.00	377	Swanston Estates	27701920040000	\$20.00
328	Swanston Estates	27701830230000	\$20.00	378	Swanston Estates	27701920050000	\$20.00
329	Swanston Estates	27701830240000	\$20.00	379	Swanston Estates	27701920060000	\$20.00
330	Swanston Estates	27701830250000	\$20.00	380	Swanston Estates	27701920070000	\$20.00
331	Swanston Estates	27701830260000	\$20.00	381	Swanston Estates	27701920080000	\$20.00
332	Swanston Estates	27701830270000	\$20.00	382	Swanston Estates	27701930010000	\$20.00
333	Swanston Estates	27701840010000	\$20.00	383	Swanston Estates	27701930020000	\$20.00
334	Swanston Estates	27701840020000	\$20.00	384	Swanston Estates	27701930030000	\$20.00
335	Swanston Estates	27701840030000	\$20.00	385	Swanston Estates	27701930040000	\$20.00
336	Swanston Estates	27701840040000	\$20.00	386	Swanston Estates	27701930050000	\$20.00
337	Swanston Estates	27701840050000	\$20.00	387	Swanston Estates	27701930060000	\$20.00
338	Swanston Estates	27701840060000	\$20.00	388	Swanston Estates	27701930070000	\$20.00
339	Swanston Estates	27701840070000	\$20.00	389	Swanston Estates	27701930080000	\$20.00
340	Swanston Estates	27701840080000	\$20.00	390	Swanston Estates	27701930090000	\$20.00
341	Swanston Estates	27701840090000	\$20.00	391	Swanston Estates	27701930100000	\$20.00
342	Swanston Estates	27701840100000	\$20.00	392	Swanston Estates	27701930110000	\$20.00
343	Swanston Estates	27701840110000	\$20.00	393	Swanston Estates	27701930120000	\$20.00
344	Swanston Estates	27701840120000	\$20.00	394	Swanston Estates	27701930130000	\$20.00
345	Swanston Estates	27701840130000	\$20.00	395	Swanston Estates	27701930140000	\$20.00
346	Swanston Estates	27701840140000	\$20.00	396	Swanston Estates	27701930150000	\$20.00
347	Swanston Estates	27701840150000	\$20.00	397	Swanston Estates	27701930160000	\$20.00
348	Swanston Estates	27701840160000	\$20.00	398	Swanston Estates	27701930170000	\$20.00
349	Swanston Estates	27701840170000	\$20.00	399	Swanston Estates	27701930180000	\$20.00
350	Swanston Estates	27701840180000	\$20.00	400	Swanston Estates	27701930190000	\$20.00

## EXHIBIT C

### ASSESSMENT ROLL FOR FY 1996/97

#### NEIGHBORHOOD LIGHTING DISTRICT No. 96-07

Assmnt No.	Subdivision Name	Assessor's Parcel No.	Amount	Assmnt No.	Subdivision Name	Assessor's Parcel No.	Amount
401	Swanston Estates	2770193020000	\$20.00	451	Swanston Estates	27701960050000	\$20.00
402	Swanston Estates	27701940010000	\$20.00	452	Swanston Estates	27701960060000	\$20.00
403	Swanston Estates	27701940020000	\$20.00	453	Swanston Estates	27701960070000	\$20.00
404	Swanston Estates	27701940030000	\$20.00	454	Swanston Estates	27701960080000	\$20.00
405	Swanston Estates	27701940040000	\$20.00	455	Swanston Estates	27701960090000	\$20.00
406	Swanston Estates	27701940050000	\$20.00	456	Swanston Estates	27701960100000	\$20.00
407	Swanston Estates	27701940060000	\$20.00	457	Swanston Estates	27701960110000	\$20.00
408	Swanston Estates	27701940070000	\$20.00	458	Swanston Estates	27701960120000	\$20.00
409	Swanston Estates	27701940080000	\$20.00	459	Swanston Estates	27701960130000	\$20.00
410	Swanston Estates	27701940090000	\$20.00	460	Swanston Estates	27702010010000	\$20.00
411	Swanston Estates	27701940100000	\$20.00	461	Swanston Estates	27702010020000	\$20.00
412	Swanston Estates	27701940110000	\$20.00	462	Swanston Estates	27702010030000	\$20.00
413	Swanston Estates	27701940120000	\$20.00	463	Swanston Estates	27702010040000	\$20.00
414	Swanston Estates	27701940130000	\$20.00	464	Swanston Estates	27702010050000	\$20.00
415	Swanston Estates	27701940140000	\$20.00	465	Swanston Estates	27702010060000	\$20.00
416	Swanston Estates	27701940150000	\$20.00	466	Swanston Estates	27702010070000	\$20.00
417	Swanston Estates	27701940160000	\$20.00	467	Swanston Estates	27702010080000	\$20.00
418	Swanston Estates	27701940170000	\$20.00	468	Swanston Estates	27702010090000	\$20.00
419	Swanston Estates	27701940180000	\$20.00	469	Swanston Estates	27702010100000	\$20.00
420	Swanston Estates	27701940190000	\$20.00	470	Swanston Estates	27702010110000	\$20.00
421	Swanston Estates	27701940200000	\$20.00	471	Swanston Estates	27702020010000	\$20.00
422	Swanston Estates	27701940210000	\$20.00	472	Swanston Estates	27702020020000	\$20.00
423	Swanston Estates	27701940220000	\$20.00	473	Swanston Estates	27702020030000	\$20.00
424	Swanston Estates	27701940230000	\$20.00	474	Swanston Estates	27702020040000	\$20.00
425	Swanston Estates	27701940240000	\$20.00	475	Swanston Estates	27702020050000	\$20.00
426	Swanston Estates	27701940250000	\$20.00	476	Swanston Estates	27702020060000	\$20.00
427	Swanston Estates	27701940260000	\$20.00	477	Swanston Estates	27702020070000	\$20.00
428	Swanston Estates	27701940270000	\$20.00	478	Swanston Estates	27702020080000	\$20.00
429	Swanston Estates	27701940280000	\$20.00	479	Swanston Estates	27702020090000	\$20.00
430	Swanston Estates	27701940290000	\$20.00	480	Swanston Estates	27702020100000	\$20.00
431	Swanston Estates	27701950010000	\$20.00	481	Swanston Estates	27702020110000	\$20.00
432	Swanston Estates	27701950020000	\$20.00	482	Swanston Estates	27702020120000	\$20.00
433	Swanston Estates	27701950030000	\$20.00	483	Swanston Estates	27702020130000	\$20.00
434	Swanston Estates	27701950040000	\$20.00	484	Swanston Estates	27702020140000	\$20.00
435	Swanston Estates	27701950050000	\$20.00	485	Swanston Estates	27702020150000	\$20.00
436	Swanston Estates	27701950060000	\$20.00	486	Swanston Estates	27702020160000	\$20.00
437	Swanston Estates	27701950070000	\$20.00	487	Swanston Estates	27702020170000	\$0.00
438	Swanston Estates	27701950080000	\$20.00	488	Swanston Estates	27702020180000	\$20.00
439	Swanston Estates	27701950090000	\$20.00	489	Swanston Estates	27702030010000	\$20.00
440	Swanston Estates	27701950100000	\$20.00	490	Swanston Estates	27702030020000	\$20.00
441	Swanston Estates	27701950110000	\$20.00	491	Swanston Estates	27702030030000	\$20.00
442	Swanston Estates	27701950120000	\$20.00	492	Swanston Estates	27702030040000	\$20.00
443	Swanston Estates	27701950130000	\$20.00	493	Swanston Estates	27702030050000	\$20.00
444	Swanston Estates	27701950140000	\$20.00	494	Swanston Estates	27702030060000	\$20.00
445	Swanston Estates	27701950150000	\$20.00	495	Swanston Estates	27702030070000	\$20.00
446	Swanston Estates	27701950160000	\$20.00	496	Swanston Estates	27702030080000	\$20.00
447	Swanston Estates	27701960010000	\$20.00	497	Swanston Estates	27702030090000	\$20.00
448	Swanston Estates	27701960020000	\$20.00	498	Swanston Estates	27702030100000	\$20.00
449	Swanston Estates	27701960030000	\$20.00	499	Swanston Estates	27702030110000	\$20.00
450	Swanston Estates	27701960040000	\$20.00	500	Swanston Estates	27702030120000	\$20.00

## EXHIBIT C

### ASSESSMENT ROLL FOR FY 1996/97

#### NEIGHBORHOOD LIGHTING DISTRICT No. 96-07

Assmnt No.	Subdivision Name	Assessor's Parcel No.	Amount	Assmnt No.	Subdivision Name	Assessor's Parcel No.	Amount
501	Swanston Estates	27702030130000	\$20.00	551	Swanston Estates	27702120100000	\$20.00
502	Swanston Estates	27702030140000	\$20.00	552	Swanston Estates	27702120110000	\$20.00
503	Swanston Estates	27702030150000	\$20.00	553	Swanston Estates	27702120120000	\$20.00
504	Swanston Estates	27702030160000	\$20.00	554	Swanston Estates	27702120130000	\$20.00
505	Swanston Estates	27702030170000	\$20.00	555	Swanston Estates	27702120140000	\$20.00
506	Swanston Estates	27702030180000	\$20.00	556	Swanston Estates	27702120150000	\$20.00
507	Swanston Estates	27702030190000	\$20.00	557	Swanston Estates	27702120160000	\$20.00
508	Swanston Estates	27702030200000	\$20.00	558	Swanston Estates	27702120170000	\$20.00
509	Swanston Estates	27702030210000	\$20.00	559	Swanston Estates	27702120180000	\$20.00
510	Swanston Estates	27702030220000	\$20.00	560	Swanston Estates	27702120190000	\$20.00
511	Swanston Estates	27702030230000	\$20.00	561	Swanston Estates	27702120200000	\$20.00
512	Swanston Estates	27702030240000	\$20.00	562	Swanston Estates	27702120210000	\$20.00
513	Swanston Estates	27702030250000	\$20.00	563	Swanston Estates	27702120220000	\$20.00
514	Swanston Estates	27702030260000	\$20.00	564	Swanston Estates	27702130010000	\$20.00
515	Swanston Estates	27702030270000	\$20.00	565	Swanston Estates	27702130020000	\$20.00
516	Swanston Estates	27702040010000	\$20.00	566	Swanston Estates	27702130030000	\$20.00
517	Swanston Estates	27702040020000	\$20.00	567	Swanston Estates	27702130040000	\$20.00
518	Swanston Estates	27702040030000	\$20.00	568	Swanston Estates	27702130050000	\$20.00
519	Swanston Estates	27702040040000	\$20.00	569	Swanston Estates	27702130060000	\$20.00
520	Swanston Estates	27702040050000	\$20.00	570	Swanston Estates	27702130070000	\$20.00
521	Swanston Estates	27702040060000	\$20.00	571	Swanston Estates	27702130080000	\$20.00
522	Swanston Estates	27702040070000	\$20.00	572	Swanston Estates	27702130090000	\$20.00
523	Swanston Estates	27702040080000	\$20.00	573	Swanston Estates	27702130100000	\$20.00
524	Swanston Estates	27702040090000	\$20.00	574	Swanston Estates	27702130110000	\$20.00
525	Swanston Estates	27702040100000	\$20.00	575	Swanston Estates	27702130120000	\$20.00
526	Swanston Estates	27702040110000	\$20.00	576	Swanston Estates	27702130130000	\$20.00
527	Swanston Estates	27702040120000	\$20.00	577	Swanston Estates	27702130140000	\$20.00
528	Swanston Estates	27702040130000	\$20.00	578	Swanston Estates	27702130150000	\$20.00
529	Swanston Estates	27702110010000	\$20.00	579	Swanston Estates	27702130160000	\$20.00
530	Swanston Estates	27702110020000	\$20.00	580	Swanston Estates	27702130170000	\$20.00
531	Swanston Estates	27702110030000	\$20.00	581	Swanston Estates	27702130180000	\$20.00
532	Swanston Estates	27702110040000	\$20.00	582	Swanston Estates	27702130190000	\$20.00
533	Swanston Estates	27702110050000	\$20.00	583	Swanston Estates	27702130200000	\$20.00
534	Swanston Estates	27702110060000	\$20.00	584	Swanston Estates	27702130210000	\$20.00
535	Swanston Estates	27702110070000	\$20.00	585	Swanston Estates	27702130220000	\$20.00
536	Swanston Estates	27702110080000	\$20.00	586	Swanston Estates	27702130230000	\$20.00
537	Swanston Estates	27702110090000	\$20.00	587	Swanston Estates	27702130240000	\$20.00
538	Swanston Estates	27702110100000	\$20.00	588	Swanston Estates	27702210010000	\$20.00
539	Swanston Estates	27702110110000	\$20.00	589	Swanston Estates	27702210020000	\$20.00
540	Swanston Estates	27702110120000	\$20.00	590	Swanston Estates	27702210030000	\$20.00
541	Swanston Estates	27702110130000	\$20.00	591	Swanston Estates	27702210040000	\$20.00
542	Swanston Estates	27702120010000	\$20.00	592	Swanston Estates	27702210050000	\$20.00
543	Swanston Estates	27702120020000	\$20.00	593	Swanston Estates	27702210060000	\$20.00
544	Swanston Estates	27702120030000	\$20.00	594	Swanston Estates	27702210070000	\$20.00
545	Swanston Estates	27702120040000	\$20.00	595	Swanston Estates	27702210080000	\$20.00
546	Swanston Estates	27702120050000	\$20.00	596	Swanston Estates	27702210090000	\$20.00
547	Swanston Estates	27702120060000	\$20.00	597	Swanston Estates	27702210100000	\$20.00
548	Swanston Estates	27702120070000	\$20.00	598	Swanston Estates	27702210110000	\$20.00
549	Swanston Estates	27702120080000	\$20.00	599	Swanston Estates	27702210120000	\$20.00
550	Swanston Estates	27702120090000	\$20.00	600	Swanston Estates	27702210130000	\$20.00

## EXHIBIT C

### ASSESSMENT ROLL FOR FY 1996/97

#### NEIGHBORHOOD LIGHTING DISTRICT No. 96-07

Assmnt No.	Subdivision Name	Assessor's Parcel No.	Amount	Assmnt No.	Subdivision Name	Assessor's Parcel No.	Amount
601	Swanston Estates	27702210140000	\$20.00	651	Swanston Estates	27702310020000	\$20.00
602	Swanston Estates	27702210150000	\$20.00	652	Swanston Estates	27702310030000	\$20.00
603	Swanston Estates	27702210160000	\$20.00	653	Swanston Estates	27702310040000	\$20.00
604	Swanston Estates	27702220010000	\$20.00	654	Swanston Estates	27702310050000	\$20.00
605	Swanston Estates	27702220020000	\$20.00	655	Swanston Estates	27702310060000	\$20.00
606	Swanston Estates	27702220030000	\$20.00	656	Swanston Estates	27702310070000	\$20.00
607	Swanston Estates	27702220040000	\$20.00	657	Swanston Estates	27702310080000	\$20.00
608	Swanston Estates	27702220050000	\$20.00	658	Swanston Estates	27702310090000	\$20.00
609	Swanston Estates	27702220060000	\$20.00	659	Swanston Estates	27702310100000	\$20.00
610	Swanston Estates	27702220070000	\$20.00	660	Swanston Estates	27702310110000	\$20.00
611	Swanston Estates	27702220080000	\$20.00	661	Swanston Estates	27702310120000	\$20.00
612	Swanston Estates	27702220090000	\$20.00	662	Swanston Estates	27702310130000	\$20.00
613	Swanston Estates	27702220100000	\$20.00	663	Swanston Estates	27702310140000	\$20.00
614	Swanston Estates	27702220110000	\$20.00	664	Swanston Estates	27702310150000	\$20.00
615	Swanston Estates	27702220120000	\$20.00	665	Swanston Estates	27702310160000	\$20.00
616	Swanston Estates	27702220130000	\$20.00	666	Swanston Estates	27702310170000	\$20.00
617	Swanston Estates	27702220140000	\$20.00	667	Swanston Estates	27702310180000	\$20.00
618	Swanston Estates	27702220150000	\$20.00	668	Swanston Estates	27702310190000	\$20.00
619	Swanston Estates	27702220160000	\$20.00	669	Swanston Estates	27702310200000	\$20.00
620	Swanston Estates	27702220170000	\$20.00	670	Swanston Estates	27702310210000	\$20.00
621	Swanston Estates	27702220180000	\$20.00	671	Swanston Estates	27702310220000	\$20.00
622	Swanston Estates	27702220190000	\$20.00	672	Swanston Estates	27702310230000	\$20.00
623	Swanston Estates	27702220200000	\$20.00	673	Swanston Estates	27702310240000	\$20.00
624	Swanston Estates	27702220210000	\$20.00	674	Swanston Estates	27702310250000	\$20.00
625	Swanston Estates	27702220220000	\$20.00	675	Swanston Estates	27702320010000	\$20.00
626	Swanston Estates	27702220230000	\$20.00	676	Swanston Estates	27702320020000	\$20.00
627	Swanston Estates	27702220240000	\$20.00	677	Swanston Estates	27702320030000	\$20.00
628	Swanston Estates	27702220250000	\$20.00	678	Swanston Estates	27702320040000	\$20.00
629	Swanston Estates	27702220260000	\$20.00	679	Swanston Estates	27702320050000	\$20.00
630	Swanston Estates	27702220270000	\$20.00	680	Swanston Estates	27702320060000	\$20.00
631	Swanston Estates	27702220280000	\$20.00	681	Swanston Estates	27702320070000	\$20.00
632	Swanston Estates	27702220290000	\$20.00	682	Swanston Estates	27702320080000	\$20.00
633	Swanston Estates	27702220300000	\$20.00	683	Swanston Estates	27702320090000	\$20.00
634	Swanston Estates	27702220310000	\$20.00	684	Swanston Estates	27702320100000	\$20.00
635	Swanston Estates	27702220320000	\$20.00	685	Swanston Estates	27702320110000	\$20.00
636	Swanston Estates	27702220330000	\$20.00	686	Swanston Estates	27702320120000	\$20.00
637	Swanston Estates	27702220340000	\$20.00	687	Swanston Estates	27702320130000	\$20.00
638	Swanston Estates	27702230010000	\$20.00	688	Swanston Estates	27702320140000	\$20.00
639	Swanston Estates	27702230020000	\$20.00	689	Swanston Estates	27702320150000	\$20.00
640	Swanston Estates	27702230030000	\$20.00	690	Swanston Estates	27702320160000	\$20.00
641	Swanston Estates	27702230040000	\$20.00	691	Swanston Estates	27702320170000	\$20.00
642	Swanston Estates	27702230050000	\$20.00	692	Swanston Estates	27702320180000	\$20.00
643	Swanston Estates	27702230060000	\$20.00	693	Swanston Estates	27702320190000	\$20.00
644	Swanston Estates	27702230070000	\$20.00	694	Swanston Estates	27702320200000	\$20.00
645	Swanston Estates	27702230080000	\$20.00	695	Swanston Estates	27702320210000	\$20.00
646	Swanston Estates	27702230090000	\$20.00	696	Swanston Estates	27702320220000	\$20.00
647	Swanston Estates	27702230100000	\$20.00	697	Swanston Estates	27702320230000	\$20.00
648	Swanston Estates	27702230110000	\$20.00	698	Swanston Estates	27702320240000	\$20.00
649	Swanston Estates	27702230120000	\$20.00	699	Swanston Estates	27702320250000	\$20.00
650	Swanston Estates	27702310010000	\$20.00	700	Swanston Estates	27702320260000	\$20.00

EXHIBIT C  
ASSESSMENT ROLL FOR FY 1996/97

NEIGHBORHOOD LIGHTING DISTRICT No. 96-07

Assmnt No.	Subdivision Name	Assessor's Parcel No.	Amount	Assmnt No.	Subdivision Name	Assessor's Parcel No.	Amount
701	Swanston Estates	27702320270000	\$20.00				
702	Swanston Estates	27702320280000	\$20.00				
703	Swanston Estates	27702320290000	\$20.00				
704	Swanston Estates	27702320300000	\$20.00				
705	Swanston Estates	27702320310000	\$20.00				
706	Swanston Estates	27702320320000	\$20.00				
707	Swanston Estates	27702320330000	\$20.00				
708	Swanston Estates	27702320340000	\$20.00				
709	Swanston Estates	27702320350000	\$20.00				
710	Swanston Estates	27702320360000	\$20.00				
711	Swanston Estates	27702330010000	\$20.00				
712	Swanston Estates	27702330020000	\$20.00				
713	Swanston Estates	27702330030000	\$20.00				
714	Swanston Estates	27702330040000	\$20.00				
715	Swanston Estates	27702330050000	\$20.00				
716	Swanston Estates	27702330060000	\$20.00				
717	Swanston Estates	27702330070000	\$20.00				
718	Swanston Estates	27702330080000	\$20.00				
719	Swanston Estates	27702330090000	\$20.00				
720	Swanston Estates	27702330100000	\$20.00				
721	Swanston Estates	27702330110000	\$20.00				
722	Swanston Estates	27702330120000	\$20.00				
723	Swanston Estates	27702330130000	\$20.00				
724	Swanston Estates	27702330140000	\$20.00				
725	Swanston Estates	27702330150000	\$20.00				
726	Swanston Estates	27702330160000	\$20.00				
727	Swanston Estates	27702330170000	\$20.00				
728	Swanston Estates	27702330180000	\$20.00				
729	Swanston Estates	27702330190000	\$20.00				
730	Swanston Estates	27702330200000	\$20.00				
731	Swanston Estates	27702330210000	\$20.00				
732	Swanston Estates	27702330220000	\$20.00				

TOTAL

\$14,602.27

**EXHIBIT D**  
**NEIGHBORHOOD LIGHTING DISTRICT NO. 96-07**

**METHOD OF SPREADING ASSESSMENTS**

The costs of maintenance for the street lights, administration of the district and all incidental expenses including preparation of the Engineer's Report and annual billing expenses are spread to the parcels within the district using a Benefit Unit system. Each parcel of land is assigned Benefit Units (BU's) in proportion to the estimated benefit the parcel receives from street lighting. Each parcel's benefit unit assignment is based on its frontage width (width of parcel adjacent to a street), relative to the other parcels within the district.

Swanston Estates

The footage width of the 710 assessed parcels within the district varies. Residential parcels (single family and multi-family) range in width from 40 to 100 feet. All parcels (residential, vacant and non-residential) with a footage width of 100 feet or less are assigned the equivalent of one benefit unit. Parcels in excess of 100 feet are assigned one benefit unit per 100 feet of frontage width. Parcels are assessed an amount of the district budget based on the parcel's benefit unit(s) assigned, in proportion to the total number of benefit units within the district. Parcels not fronting on a public street are not assessed.

Vacant parcels less than 20 feet of frontage width were considered to be undevelopable and consequently would receive no benefit from street lights. Therefore these parcels are not assessed.

Corner lots are assessed the same as a typical (parcel 100 feet in width or less) interior lot. Up to an 100 foot credit is given to each corner lot for the long side.

Costs to maintain services provided can fluctuate each year based on the cost of services and supplies. In order to mitigate increased costs each year, the assessments may be increased by the amount of increase in the Consumer Price Index (CPI), San Francisco area, all items, most recently available prior to the date of increase, provided however that this increase not exceed three percent (3%) in any year.

## EXHIBIT E

### PROPERTY OWNERS LIST NEIGHBORHOOD LIGHTING DISTRICT NO. 96-07

<u>Assessment Number</u>	<u>Name and Address of Owner</u>	
266 0283 008 0000	Donald R & Linda E. Lewis	1416 S Conrad Ave Yakima WA 98902
266 0283 009 0000	Brad Siewert	7332 Fairytale St Citrus Heights CA 95621
266 0283 010 0000	Virgil A & Shirley C Green Jr.	1929 Glenrose Ave Sacramento CA 95815
266 0283 011 0000	Avel Dubinetsky	1925 Glenrose Ave Sacramento CA 95815
266 0323 007 0000	Donald O Baughman	2843 Darwin St Sacramento CA 95821
266 0323 008 0000	Donald Otis Baughman	2843 Darwin St Sacramento CA 95821
266 0323 009 0000	A S C LAND & LEASING INC	383 Connors Ct #D Chico CA 95926
266 0323 014 0000	Donald Otis Baughman	
266 0323 016 0000	James Marshall	PO Box 54 Wilton CA 95693
266 0331 009 0000	Diane P Moreau	1943 Fianza Ave Sacramento CA 95815
266 0331 010 0000	Robert S & Crystal P Mansfield	1937 Fianza Ave Sacramento CA 95815
266 0331 011 0000	Secretary of Housing & Urban	777 12th St #200 Sacramento CA 95814
266 0331 012 0000	Dora R Dodson	5413 Raimer Way Carmichael CA 95608
266 0331 013 0000	Luis Martin Ortiz Calderon	1925 Fianza Ave Sacramento CA 95815
266 0331 014 0000	Karl R & Billie J Murray	179 Skybrook Ln Sacramento CA 95828
266 0331 015 0000	Tina M & Damon J Cutty	2600 Albatross Way Sacramento CA 95815
266 0331 016 0000	Tressie C Baccellia	2620 Albatross Way Sacramento CA 95815
266 0331 017 0000	Tressie C Baccellia	2620 Albatross Way Sacramento CA 95815
266 0331 018 0000	Cliff & Vicki L Jones	2640 Albatross Way Sacramento CA 95815
266 0331 026 0000	Cliff Jones	
266 0331 027 0000	Cliff Jones	2640 Albatross Way Sacramento CA 95815
266 0331 028 0000	Lavona R Husted	4621 Cottage Way Sacramento CA 95864
266 0331 029 0000	Frank A S & Raquel Kirkaldie	1936 Glenrose Ave Sacramento CA 95815
266 0331 030 0000	Stanley B Lemkuil	1940 Glenrose Ave Sacramento CA 95815
266 0331 032 0000	Morris Al Jr.	18 Covered Bridge Rd Carmichael CA 95608
266 0373 002 0000	Public Storage Properties xvi	PO Box 25025 Glendale CA 91221
266 0373 006 0000	Linda Jo Davis	2551 Albatross Way Sacramento CA 95815
266 0373 017 0000	Lynell J & Robin Lee Ross	1502 Stone Way Auburn CA 95603
266 0373 021 0000	M & J Allen	2541 Albatross Way Sacramento CA 95815
266 0373 023 0000	Richard K & Stella M Deal	4348 Marley Dr Sacramento CA 95821
266 0381 010 0000	Raymond & Catherine c Boron	1941 El Camino Ave Sacramento CA 95815
266 0381 011 0000	Peter W Hoirup	1925 El Camino Ave Sacramento CA 95815
266 0381 014 0000	Peter W Hoirup	2540 Albatross Way Sacramento CA 95815
266 0381 017 0000	Arthur E & Beverly Lanning	2548 Albatross Way Sacramento CA 95815
266 0381 018 0000	Carol Virginia Loofbourrow	PO Box 160265 Sacramento CA 95816
266 0381 019 0000	William A & Mary B Blevins	1141 W Grand Ave Porterville CA 93257
266 0381 020 0000	SMUD	
266 0381 021 0000	Lester & Dorothy Cole	1992 -1936 Fianza Av Sacramento CA 95815
266 0381 022 0000	George Gelsebach 1	5445 Ventura Blvd #305 Sherman Oaks CA 91403
266 0381 023 0000	George Gelsebach	15445 Ventura Blvd #305 Sherman Oaks CA 91403
266 0381 024 0000	George Gelsebach	15445 Ventura Blvd #305 Sherman Oaks CA 91403
266 0381 026 0000	George Gelsebach	15445 Ventura Blvd #305 Sherman Oaks CA 91403
266 0381 027 0000	George Gelsebach	15445 Ventura Blvd #305 Sherman Oaks CA 91403
266 0381 028 0000	A E	2548 Albatross Way Sacramento CA 95815
277 0054 003 0000	Family Meissner	2417 Cormorant Way Sacramento CA 95815

Assessment NumberName and Address of Owner

277 0054 004 0000	Family Meissner	2417 Cormorant Way	Sacramento CA 95815
277 0054 005 0000	Family Meissner	2417 Cormorant Way	Sacramento CA 95815
277 0054 006 0000	Family Meissner	2417 Cormorant Way	Sacramento CA 95815
277 0054 007 0000	Family Meissner	2417 Cormorant Way	Sacramento CA 95815
277 0054 008 0000	Larry Grose	2357 Cormorant Way	Sacramento CA 95815
277 0054 009 0000	William G Gannon Jr.	315 Arden Ave #18	Glendale CA 91203
277 0054 010 0000	William G Gannon Jr.	315 Arden Ave #18	Glendale CA 91203
277 0054 011 0000	Family Trust Bowling	2101 Noreen Lane	Penryn CA 95663
277 0055 001 0000	North Sacramento School Dist.		
277 0056 004 0000	Allan W & Joan D McFadyen	1801 Woolley Way	Sacramento CA 95815
277 0056 007 0000	Family Watts	2129 Surrey Rd	Sacramento CA 95815
277 0056 008 0000	Julian & Lucy Pacheco	9005 Trujillo Way	Sacramento CA 95826
277 0056 009 0000	Family Meissner	2417 Cormorant Way	Sacramento CA 95815
277 0056 014 0000	Rick Shopek	118 Buck Cr	Folsom CA 95630
277 0061 020 0000	Harold F & Alma M Smith	2110 Rassy Way	Sacramento CA 95821
277 0062 001 0000	Revocable Family Gordon	2831 Ashbourne Dr	Sacramento CA 95821
277 0062 002 0000	Revocable Family Gordon	2831 Ashbourne Dr	Sacramento CA 95821
277 0062 003 0000	Revocable Family Gordon	2831 Ashbourne Dr	Sacramento CA 95821
277 0062 004 0000	Revocable Family Gordon	2831 Ashbourne Dr	Sacramento CA 95821
277 0062 005 0000	G William & Jim Streng	4946 Watt Ave #E35	North Highlands CA 95660
277 0062 006 0000	Frederick V & Paula M Baldi	PO Box 160265	Sacramento CA 95816
277 0062 007 0000	Frederick V & Paula M Baldi	1815 Silica Ave	Sacramento CA 95815
277 0063 004 0000	Family Trust Merrin	5212 Linda Lou Dr	Carmichael CA 95608
277 0063 007 0000	LINVILLE PROPERTIES	1936 El Camino Ave	Sacramento CA 95815
277 0063 008 0000	LINVILLE PROPERTIES	1936 El Camino Ave	Sacramento CA 95815
277 0063 009 0000	LINVILLE PROPERTIES	1936 El Camino Ave	Sacramento CA 95815
277 0063 010 0000	LINVILLE PROPERTIES	1936 El Camino Ave	Sacramento CA 95815
277 0063 011 0000	LINVILLE PROPERTIES	1936 El Camino Ave	Sacramento CA 95815
277 0063 014 0000	Andrew P & Alice P Durkin	PO Box 1255	Los Gatos CA 95031
277 0063 015 0000	Trust of Marie L Thomason	1937 Silica Ave	Sacramento CA 95815
277 0063 016 0000	Trust of Marie Thomason	1937 Silica Ave	Sacramento CA 95815
277 0063 018 0000	E Wilson	1911 Silica Ave	Sacramento CA 95815
277 0063 019 0000	B & D Moon	1909 Silica Ave	Sacramento CA 95815
277 0063 020 0000	Owen A & Elva M Day	1160 Arcade Blvd	Sacramento CA 95815
277 0063 021 0000	Paul F & Flora L Olsen	6801 Ewing Way	Sacramento CA 95828
277 0063 030 0000	Family Trust Merrin		
277 0063 031 0000	LINVILLE PROPERTIES	1936 El Camino Ave	Sacramento CA 95815
277 0063 032 0000	LINVILLE PROPERTIES	1936 El Camino Ave	Sacramento CA 95815
277 0063 038 0000	Family Trust Merrin		
277 0063 039 0000	Family Trust Merrin	5212 Linda Lou Dr	Carmichael CA 95608
277 0063 040 0000	Andrew P & Alice P Durkin	PO Box 1255	Los Gatos CA 95031
277 0063 042 0000	Andrew P & Alice P Durkin		
277 0063 043 0000	Aces Four	2112 Vista Dorado	Newport Beach CA 92660
277 0063 045 0000	Northeast Sacramento Gospel	PO Box 15086	Sacramento CA 95851
277 0063 046 0000	Tom Labrie	1908 El Camino Ave	Sacramento CA 95815
277 0063 047 0000	Tom Labrie	1908 El Camino Ave	Sacramento CA 95815
277 0064 003 0000	Dennis Ray Scott	1956 El Camino Ave	Sacramento CA 95815
277 0064 004 0000	Revocable Family Gordon	2831 Ashbourne Dr	Sacramento CA 95821
277 0064 005 0000	Revocable Family Gordon	2831 Ashbourne Dr	Sacramento CA 95821
277 0064 006 0000	JACK GORDON FORD INC	1828 Woolley Way	Sacramento CA 95815
277 0064 007 0000	JACK GORDON FORD INC	1828 Woolley Way	Sacramento CA 95815
277 0064 008 0000	Julio Cesar Arriaga	2429 Ethan Way	Sacramento CA 95825
277 0064 009 0000	Jolane Stoddard	10461 Ambassador Dr	Rancho Cordova CA 95670
277 0064 010 0000	Berry W & Coralie A Cochran	2421 Ethan Way	Sacramento CA 95825
277 0064 011 0000	Sonia & Kevin Silva	2417 Ethan Way	Sacramento CA 95825
277 0064 012 0000	Georges P & Josiane M Pavero	1936 Middleberry Rd	Sacramento CA 95815

Assessment NumberName and Address of Owner

277 0064 013 0000	Dennis Michael Buckley	2401 Ethan Way	Sacramento CA 95825
277 0064 015 0000	Roderick M & Nancy J Read	1841 Maple Glen Rd	Sacramento CA 95864
277 0064 016 0000	Madhav A Unde	2375 Ethan Way	Sacramento CA 95825
277 0064 017 0000	Andrew E & Shawnae K Long	1031 Castec Dr	Sacramento CA 95864
277 0064 018 0000	Helen Jens	1957 Silica Ave	Sacramento CA 95815
277 0064 019 0000	Abel Geban	1953 Silica Ave	Sacramento CA 95815
277 0064 020 0000	Irene S Ishizaka	1949 Silica Ave	Sacramento CA 95815
277 0064 021 0000	Jose A Barrera	2382 Connie Dr	Sacramento CA 95815
277 0064 022 0000	David Allan Thompson		
277 0064 023 0000	David Allan Thompson	2390 Connie Dr	Sacramento CA 95815
277 0064 024 0000	Michael Ray Kincaid	2396 Connie Dr	Sacramento CA 95815
277 0064 025 0000	Barry C Skelton	2850 Cold Springs Rd	Placerville CA 95667
277 0064 026 0000	Adolph & Aurora Almendarez	2412 Connie Dr	Sacramento CA 95815
277 0064 027 0000	Adolph & Aurora S Almandariz	2418 Connie Dr	Sacramento CA 95815
277 0064 028 0000	Kenneth C Johnson	PO Box 1174	Foresthill CA 95631
277 0064 029 0000	Kenneth C Johnson	PO Box 1174	Foresthill CA 95631
277 0064 030 0000	Paul H & Lee E Lane	1403 Jonas Ave	Sacramento CA 95864
277 0064 031 0000	Paul H & Lee E Lane	1403 Jonas Ave	Sacramento CA 95864
277 0064 032 0000	Mary W Fong	2444 Connie Dr	Sacramento CA 95815
277 0064 033 0000	E Stearns Faye	4840 Kenneth Ave	Fair Oaks CA 95628
277 0064 036 0000	Read & Sons Rod		
277 0114 001 0000	NORTH Sacramento School Dist		
277 0121 002 0000	Man Lin Au Yeung	1818 Silica Ave #D	Sacramento CA 95815
277 0121 003 0000	Michael R Vandegrift	16249 Thornberry Way	Grass Valley CA 95949
277 0121 004 0000	Norman W & Hazel Hunter	7131 Blandford Ct	Citrus Heights CA 95610
277 0121 005 0000	Yanko & Jana Susac	3410 Ben Lomond Dr	Sacramento CA 95821
277 0121 006 0000	Yanko & Jana Susac	3410 Ben Lomond Dr	Sacramento CA 95821
277 0121 007 0000	Yanko & Jana Susac		
277 0121 008 0000	Yanko & Jana Susac	3410 Ben Lomond Dr	Sacramento CA 95821
277 0121 009 0000	Norman & Hazel Hunter	7131 Blandford Ct	Citrus Heights CA 95610
277 0121 010 0000	William M White	1825 Roy Ave	Sacramento CA 95815
277 0121 011 0000	TECMA COMPANY	1812 Silica Ave	Sacramento CA 95815
277 0121 013 0000	Jack Howard & Eve Wilson McAtee	2316 Ray St	Sacramento CA 95815
277 0121 014 0000	Vern & Cleo E Taylor	1820 Roy Ave	Sacramento CA 95815
277 0121 015 0000	Loren & Sherri Lynn Nordyke	1828 Roy Ave	Sacramento CA 95815
277 0121 016 0000	William Curtis Stout	1836 Roy Ave	Sacramento CA 95815
277 0121 017 0000	Rollin W & Eunice M Meres	2325 Albatross Way	Sacramento CA 95815
277 0121 018 0000	William Curtis Stout	1836 Roy Ave	Sacramento CA 95815
277 0121 019 0000	Rebecca Y Loveridge	2309 Albatross Way #F	Sacramento CA 95815
277 0121 020 0000	Armando Sevilla	2307 Albatross Way	Sacramento CA 95815
277 0121 021 0000	Linda T Humes	2305 Albatross Way	Sacramento CA 95815
277 0121 022 0000	Russell Norman Shryock	2317 Albatross Way	Sacramento CA 95815
277 0121 023 0000	Rebecca Y Loveridge		
277 0121 024 0000	Edker R & Mary E Moore	2255 Ray St	Sacramento CA 95815
277 0121 025 0000	CITY OF SACRAMENTO		
277 0121 026 0000	James A & Norma E Parrie	545 E K St	Benicia CA 94510
277 0121 027 0000	Khalid & Nyla Naz Chaudhry	1817 Jamestown Dr	Sacramento CA 95815
277 0121 029 0000	Martha Louwana Hermann	1940 Silica Ave	Sacramento CA 95815
277 0121 030 0000	Frances Roberts	2325 Laramie Ln	Sacramento CA 95815
277 0121 031 0000	Charles Keoni Almeida	2323 Laramie Ln	Sacramento CA 95815
277 0121 033 0000	Richard J Depol	9224 Shady Tree Ct	Fair Oaks CA 95628
277 0121 034 0000	Rollin W & Eunice M Meres	2320 Albatross Way	Sacramento CA 95815
277 0121 037 0000	Jayantilal & Vibha Khalasi	2312 Albatross Way	Sacramento CA 95815
277 0121 038 0000	Jose & Eduarda Garcia	PO Box 212	Colfax CA 95713
277 0121 039 0000	James D & Tessie D Freeman		
277 0121 040 0000	James D & Tessie D Freeman	2304 Laramie Ln	Sacramento CA 95815

Assessment NumberName and Address of Owner

277 0121 041 0000	Ruth & Dorothy Olvera	1940 Joan Way	Sacramento CA 95815
277 0121 042 0000	Alisa P Lopez	1944 Joan Way	Sacramento CA 95815
277 0121 043 0000	Vincent A Misenti	1948 Joan Way	Sacramento CA 95815
277 0121 044 0000	Harold G Olson	2001 K St	Sacramento CA 95814
277 0121 045 0000	Arthur	1956 Joan Way	Sacramento CA 95815
277 0121 046 0000	Paul L & Alice L Freeman	1960 Joan Way	Sacramento CA 95815
277 0121 047 0000	Roy & Bernice B Johnston	1964 Joan Way	Sacramento CA 95815
277 0121 048 0000	Clarence L & Robbie R Morgan	1968 Joan Way	Sacramento CA 95815
277 0121 052 0000	Khalid & Nyla Naz Chaudhry		
277 0121 054 0000	Steven John & Kathryn H Reed	5344 Lost Creek Rd	Shingle Springs CA 95682
277 0121 061 0000	K Hunsinger Zola	2244 Loma Vista Dr	Sacramento CA 95825
277 0121 062 0000	TECMA CO	1812 Silica Ave	Sacramento CA 95815
277 0121 064 0000	James D & Tessie D Freeman		
277 0121 067 0000	Lou E Johnson	14490 Plover Way	Grass Valley CA 95949
277 0121 068 0000	City - drainage		
277 0121 069 0000	North Sacramento School District		
277 0121 070 0000	Roger C Ross	2601 Sarda Way	Rancho Cordova CA 95670
277 0122 001 0000	Dorothy H Nakamura	2328 Laramie Ln	Sacramento CA 95815
277 0122 002 0000	Nancy O Laws	2329 Connie Dr	Sacramento CA 95815
277 0122 003 0000	Dan Van Pham	2325 Connie Dr	Sacramento CA 95815
277 0122 004 0000	Long LeVan	2321 Connie Dr	Sacramento CA 95815
277 0122 005 0000	Craig B & Amy E Heiser	2317 Connie Dr	Sacramento CA 95815
277 0122 006 0000	Robert Thomas Hayward	2313 Connie Dr	Sacramento CA 95815
277 0122 007 0000	Rebecca A Mocettini	2312 Laramie Ln	Sacramento CA 95815
277 0122 008 0000	Millicent Jean Guinn	776 Regent Loop	Yuba City CA 95991
277 0122 009 0000	Kenneth R & Ilda A Abreu	2320 Laramie Ln	Sacramento CA 95815
277 0122 010 0000	Charlie F & Vivian L Shirley	2324 Laramie Ln	Sacramento CA 95815
277 0123 001 0000	Rakesh & Ronita Chand	2328 Connie Dr	Sacramento CA 95815
277 0123 002 0000	Bill L Enloe	3285 Midas Ave	Rocklin CA 95677
277 0123 003 0000	Callies	2325 Ethan Way	Sacramento CA 95825
277 0123 004 0000	Patrick D McCarthy	2321 Ethan Way	Sacramento CA 95825
277 0123 005 0000	John J & Joann Lozano	2317 Ethan Way	Sacramento CA 95825
277 0123 006 0000	Marie Joya	2313 Ethan Way	Sacramento CA 95825
277 0123 007 0000	Richard Mello	2312 Connie Dr	Sacramento CA 95815
277 0123 008 0000	Steven & Lucretia D Carpentier	2316 Connie Dr	Sacramento CA 95815
277 0123 009 0000	Edward & Barbara Vandenberg	2620 Park Hills Dr	Sacramento CA 95821
277 0123 010 0000	Monroe L & Pamela A Mundell	2324 Connie Dr	Sacramento CA 95815
277 0171 006 0000	Theodore G & Wanda Hatton	2268 Waterford Rd	Sacramento CA 95815
277 0171 007 0000	Morris E & Laura A Tisdall	2264 Waterford Rd	Sacramento CA 95815
277 0171 008 0000	GRAHAM 1990 FAMILY TRUST	2256 Waterford Rd	Sacramento CA 95815
277 0171 009 0000	Carl A & Marian R Battistich	2250 Waterford Rd	Sacramento CA 95815
277 0171 010 0000	William C & Olive D Bartlett	2246 Waterford Rd	Sacramento CA 95815
277 0171 011 0000	Davis Lucille	2242 Waterford Rd	Sacramento CA 95815
277 0171 012 0000	Theodore Nevin	2238 Waterford Rd	Sacramento CA 95815
277 0171 013 0000	City - drainage		
277 0171 014 0000	William A & Irene A Marler	1729 Bowling Green Dr	Sacramento CA 95815
277 0171 015 0000	SHRA	630 I St	Sacramento CA 95814
277 0171 016 0000	N. Sac School District		
277 0172 002 0000	Louis J Bernauer	868 11th Ave SE	Rio Rancho NM 87124
277 0172 003 0000	Nancy S & Ralph L Lewis Sr.	2211 Yorkshire Rd	Sacramento CA 95815
277 0172 004 0000	City - drainage		
277 0172 005 0000	Nunley	1689 Bowling Green Dr	Sacramento CA 95815
277 0172 006 0000	Jimmy Ray & Janice C Johnson	1685 Bowling Green Dr	Sacramento CA 95815
277 0172 007 0000	Cavalari	1681 Bowling Green Dr	Sacramento CA 95815
277 0172 008 0000	John C Parkerson	PO Box 5214	Walnut Creek CA 94596
277 0172 009 0000	Nohr	8404 Mediterranean Way	Sacramento CA 95826

Assessment NumberName and Address of Owner

277 0173 001 0000	H Scott & Bernice L Ruh	2132 New Haven Rd	Sacramento CA 95815
277 0173 002 0000	Lynn Shriner	PO Box 661882	Sacramento CA 95866
277 0173 003 0000	Elmer & Alice Butts	1690 Bowling Green Dr	Sacramento CA 95815
277 0173 004 0000	Benedicto & Bernadette Evangelista Jr.	2157 Yorkshire Rd	Sacramento CA 95815
277 0174 001 0000	Ahmad S & Sri M Djudzman	2267 Waterford Rd	Sacramento CA 95815
277 0174 002 0000	H Zambon	2259 Waterford Rd	Sacramento CA 95815
277 0174 003 0000	Helen B Castleberry	2200 Quail Rdg W #123	Roseville CA 95678
277 0174 004 0000	K Nance Birdener	2251 Waterford Rd	Sacramento CA 95815
277 0174 005 0000	City		
277 0174 006 0000	N Meinzer Family Trust Terry	6525 32nd St #A	North Highlands CA 95660
277 0174 007 0000	Lisle H & Frances D Jones Jr.	1719 Bowling Green Dr	Sacramento CA 95815
277 0174 008 0000	Frank & Lucille F Garcia	1715 Bowling Green Dr	Sacramento CA 95815
277 0174 009 0000	Kirsten M Meyer	1711 Bowling Green Dr	Sacramento CA 95815
277 0174 010 0000	Alva V & Cindy S Flowers	2200 Yorkshire Rd	Sacramento CA 95815
277 0175 001 0000	Charles C & Velma C Jones	Rr 2 Box 328	Inola OK 74036
277 0175 002 0000	Arielyn & Emma Ilustrisimo	5900 Kelly Way	Sacramento CA 95824
277 0175 003 0000	Albert & Phyllis Ross	37 Seville Way	San Mateo CA 94402
277 0175 004 0000	Elizabeth A Saar Kern	2209 Middleberry Rd	Sacramento CA 95815
277 0175 005 0000	Tomie U Cortner	2205 Middleberry Rd	Sacramento CA 95815
277 0175 006 0000	Jesse Michael Morales	2691 Brannan Way	West Sacramento CA 95691
277 0175 007 0000	Albert & Phyllis Ross	2160 Yorkshire Rd	Sacramento CA 95815
277 0175 008 0000	Vern L & Kathryn K Coleman	2164 Yorkshire Rd	Sacramento CA 95815
277 0176 001 0000	Harvey E & Ruth M Moran	1724 Bowling Green Dr	Sacramento CA 95815
277 0176 002 0000	Saul O & Francisca L Alvarez	4714 Eli Ct	Carmichael CA 95608
277 0176 003 0000	Eric D & Jessica B McGhee	2217 Waterford Rd	Sacramento CA 95815
277 0176 004 0000	Family Trust Pitts	2213 Waterford Rd	Sacramento CA 95815
277 0176 005 0000	Ramesh & Suman Chandra	2209 Waterford Rd	Sacramento CA 95815
277 0176 006 0000	Mohammed I Hackim	2205 Waterford Rd	Sacramento CA 95815
277 0176 007 0000	Stephen M & Dea Fay Harris	2204 Middleberry Rd	Sacramento CA 95815
277 0176 008 0000	Charles K & Amelia F Parrish	2208 Middleberry Rd	Sacramento CA 95815
277 0176 009 0000	Larry J & Tina M Bosh	2212 Middleberry Rd	Sacramento CA 95815
277 0176 010 0000	Edward J Salvo	2216 Middleberry Rd	Sacramento CA 95815
277 0176 011 0000	A Davis Patricia	2220 Middleberry Rd	Sacramento CA 95815
277 0176 012 0000	Norma M Pearson	2224 Middleberry Rd	Sacramento CA 95815
277 0177 001 0000	Randy & Jim Stucki Haft	6124 Tremain Dr	Citrus Heights CA 95621
277 0177 002 0000	Carl O & Claudine Martinez	2245 Rockbridge Rd	Sacramento CA 95815
277 0177 003 0000	Eugene & Helene Chamberlain	2241 Rockbridge Rd	Sacramento CA 95815
277 0177 004 0000	Joseph D Ceriani Jr.	2237 Rockbridge Rd	Sacramento CA 95815
277 0177 005 0000	Gail C Sullivan	PO Box 372	Winters CA 95694
277 0177 006 0000	Arnold O Delgado	2229 Rockbridge Rd	Sacramento CA 95815
277 0177 007 0000	Edward P Hassell	2225 Rockbridge Rd	Sacramento CA 95815
277 0177 008 0000	George T & A2 Karagianes	2204 Waterford Rd	Sacramento CA 95815
277 0177 009 0000	Rita J Galluzzo	2208 Waterford Rd	Sacramento CA 95815
277 0177 010 0000	Robert D Bone	5600 Saddlehorn Rd	Shingle Springs CA 95682
277 0177 011 0000	Charles E & Betty E Gerdel	2805 Occidental Dr	Sacramento CA 95826
277 0177 012 0000	Gary D & Carol J Glissmeyer	2220 Waterford Rd	Sacramento CA 95815
277 0177 013 0000	Gerald L Prosser Sr.	3600 Casa Rosa Way	Carmichael CA 95608
277 0177 014 0000	John G Dunn	545 Avocado Rd	Corralitos CA 95076
277 0181 001 0000	Edker & Mary Moore	2255 Ray St	Sacramento CA 95815
277 0181 002 0000	John E & Susan L Burrows	1801 Bowling Green Dr	Sacramento CA 95815
277 0181 003 0000	Mary Dee Chavez	1805 Bowling Green Dr	Sacramento CA 95815
277 0181 004 0000	Robert P & Dana L Dove	1809 Bowling Green Dr	Sacramento CA 95815
277 0181 005 0000	Ruth G Dixson	2120 Violet St	Sacramento CA 95825
277 0181 006 0000	Tom & Anka Zupan	1817 Bowling Green Dr	Sacramento CA 95815
277 0181 007 0000	C Davis Charles	1861 Bowling Green Dr	Sacramento CA 95815
277 0181 008 0000	L Ralph	1901 Bowling Green Dr	Sacramento CA 95815

Assessment NumberName and Address of Owner

277 0181 009 0000	Ralph L & Geraldine Biby	4381 Monarch Ln	Shingle Springs CA 95682
277 0181 010 0000	Ralph L & Geraldine Biby	4381 Monarch Ln	Shingle Springs CA 95682
277 0181 011 0000	Ralph L & Geraldine Biby	4381 Monarch Ln	Shingle Springs CA 95682
277 0181 012 0000	Craig R & Diana L Penney	1913 Bowling Green Dr	Sacramento CA 95815
277 0181 013 0000	Robert G Bussey	PO Box 41962	Sacramento CA 95841
277 0181 014 0000	Irwin & Lyn H Harvey	1921 Bowling Green Dr	Sacramento CA 95815
277 0181 015 0000	Lloyd J & Atholeen Larsen	4715 Bowerwood Dr	Carmichael CA 95608
277 0181 016 0000	Wherlin	1929 Bowling Green Dr	Sacramento CA 95815
277 0181 017 0000	John A & Helen A Lewis	2811 Tioga Way	Sacramento CA 95821
277 0181 018 0000	Robert K & Sherri A Hartkopf	1937 Bowling Green Dr	Sacramento CA 95815
277 0181 019 0000	Ann Valle	1941 Bowling Green Dr	Sacramento CA 95815
277 0181 020 0000	David D & Kathleen D Trosper	1945 Bowling Green Dr	Sacramento CA 95815
277 0181 021 0000	Ralph L & Geraldine Biby	4381 Monarch Ln	Shingle Springs CA 95682
277 0181 022 0000	Ralph L & Geraldine Biby	4381 Monarch Ln	Shingle Springs CA 95682
277 0182 001 0000	Donald J & Claire L Hayden	5513 Susan Way	Carmichael CA 95608
277 0182 002 0000	R & Leonard Ranasi Desilva	1814 Bowling Green Dr	Sacramento CA 95815
277 0182 003 0000	John Ward & Elsie F Hoehner	2233 Surrey Rd	Sacramento CA 95815
277 0182 004 0000	Elsie F & John W Hoehner	2233 Surrey Rd	Sacramento CA 95815
277 0182 005 0000	Albert N & Willie A Rosay	2229 Surrey Rd	Sacramento CA 95815
277 0182 006 0000	Nancy J Nielsen	2225 Surrey Rd	Sacramento CA 95815
277 0182 007 0000	Lauri Larimer	2221 Surrey Rd	Sacramento CA 95815
277 0182 008 0000	Vincent A Misenti	2217 Surrey Rd	Sacramento CA 95815
277 0182 009 0000	Virginia L Brophy	2213 Surrey Rd	Sacramento CA 95815
277 0182 010 0000	D Macarthur & T Scoles Jr.	2209 Surrey Rd	Sacramento CA 95815
277 0182 011 0000	Denise R Kincaid	2205 Surrey Rd	Sacramento CA 95815
277 0182 012 0000	James I & Barbara A Lewis	2201 Surrey Rd	Sacramento CA 95815
277 0182 013 0000	Vincent M & Melecia Fusilero	3609 Eastern Ave	Sacramento CA 95821
277 0182 014 0000	Richard T & Wynell F Shannon	2208 Rockbridge Rd	Sacramento CA 95815
277 0182 015 0000	Albert W & Ivy Benedetti	2212 Rockbridge Rd	Sacramento CA 95815
277 0182 016 0000	Mu-Hsin Wang-Lee	3841 Hillcrest Ln	Sacramento CA 95821
277 0182 017 0000	Ken & Claire Simmons	35000 Pacific Coast Hwy	Malibu CA 90265
277 0182 018 0000	Robert Z & Laura B Pena	2226 Rockbridge Rd	Sacramento CA 95815
277 0182 019 0000	Frances C Wizner	2230 Rockbridge Rd	Sacramento CA 95815
277 0182 020 0000	Angela D Miley	2234 Rockbridge Rd	Sacramento CA 95815
277 0182 021 0000	Charles S & Kathryn L Barger	2238 Rockbridge Rd	Sacramento CA 95815
277 0182 022 0000	Helen L Sullivan	2242 Rockbridge Rd	Sacramento CA 95815
277 0183 001 0000	William J & Susan K Kennedy	1900 Bowling Green Dr	Sacramento CA 95815
277 0183 002 0000	Fred L Lucero	4745 San Juan Ave	Fair Oaks CA 95628
277 0183 003 0000	Michael W & Carol D Dyba	1912 Bowling Green Dr	Sacramento CA 95815
277 0183 004 0000	Lazaro & Josefina Hernandez	1916 Bowling Green Dr	Sacramento CA 95815
277 0183 005 0000	Kenneth L Bracken	1920 Bowling Green Dr	Sacramento CA 95815
277 0183 006 0000	Mark D & Mary Bradbury	1924 Bowling Green Dr	Sacramento CA 95815
277 0183 007 0000	Brandon J & Gloria Macklin	1928 Bowling Green Dr	Sacramento CA 95815
277 0183 008 0000	Fred C & Norma R Schubert	1932 Bowling Green Dr	Sacramento CA 95815
277 0183 009 0000	Ralph L & Geraldine Biby	4381 Monarch Ln	Shingle Springs CA 95682
277 0183 010 0000	Ralph L & Geraldine Biby	4381 Monarch Ln	Shingle Springs CA 95682
277 0183 011 0000	John Bush Jr.	1944 Bowling Green Dr	Sacramento CA 95815
277 0183 012 0000	Fred E & Luellen C Hammer	3449 Edison Ave	Sacramento CA 95821
277 0183 013 0000	Joseph J & Rosalind A Toth	1952 Bowling Green Dr	Sacramento CA 95815
277 0183 014 0000	Ann T Johnson	1949 Edwin Way	Sacramento CA 95815
277 0183 015 0000	Wayne Smith	1945 Edwin Way	Sacramento CA 95815
277 0183 016 0000	Loyd R & Wanda J Mitchell	1941 Edwin Way	Sacramento CA 95815
277 0183 017 0000	Ruth Cooper Moore Geraldine	570 Crocker Rd	Sacramento CA 95864
277 0183 018 0000	William J & Virginia Hutchings	2965 Gatlin Rd	Placerville CA 95667
277 0183 019 0000	Wayne E & Sharon Ballinger	1929 Edwin Way	Sacramento CA 95815
277 0183 020 0000	Edwin C & Ruth E Hackman	1925 Edwin Way	Sacramento CA 95815

Assessment NumberName and Address of Owner

277 0183 021 0000	Bernard A & Dorothy V Zink	1921 Edwin Way	Sacramento CA 95815
277 0183 022 0000	Gary M & Roanna M Krisko	1917 Edwin Way	Sacramento CA 95815
277 0183 023 0000	John E Regan	1913 Edwin Way	Sacramento CA 95815
277 0183 024 0000	Walter E & Dolores M Dyba	1909 Edwin Way	Sacramento CA 95815
277 0183 025 0000	Carolyn B Matthies	1905 Edwin Way	Sacramento CA 95815
277 0183 026 0000	Darlene B Merchant	1901 Edwin Way	Sacramento CA 95815
277 0183 027 0000	Roderick M Bradley	2232 Surrey Rd	Sacramento CA 95815
277 0184 001 0000	Diane Ringquist	1900 Edwin Way	Sacramento CA 95815
277 0184 002 0000	Gilbert K Chang	18742 Alfred Ave	Cerritos CA 90703
277 0184 003 0000	John F & Donna J Tagmeier	1912 Edwin Way	Sacramento CA 95815
277 0184 004 0000	Chang N & Woong J Park	2222 Garfield Ave	Carmichael CA 95608
277 0184 005 0000	Royce D & Ann M Hulsey	1920 Edwin Way	Sacramento CA 95815
277 0184 006 0000	Raymond G Micsan Jr.	PO Box 1465	Daphne AL 36526
277 0184 007 0000	Barbara F Riggs	1928 Edwin Way	Sacramento CA 95815
277 0184 008 0000	Edmund F & Lupe G Reyes	1932 Edwin Way	Sacramento CA 95815
277 0184 009 0000	Sigurd H & Rose M Holm	1936 Edwin Way	Sacramento CA 95815
277 0184 010 0000	Myrtle Lozano	1940 Edwin Way	Sacramento CA 95815
277 0184 011 0000	E Stark Paul	817 43rd St	Sacramento CA 95819
277 0184 012 0000	Alvin L & Mary Lou Lawson	2207 Ethan Way	Sacramento CA 95825
277 0184 013 0000	Perley L & Dorothy Naubauer	1933 Keith Way	Sacramento CA 95815
277 0184 014 0000	Gordon & Harriet F Axelsen	1929 Keith Way	Sacramento CA 95815
277 0184 015 0000	Robert K & Ella J Cornelius	1925 Keith Way	Sacramento CA 95815
277 0184 016 0000	E Dunning Family Trust Arthur	1921 Keith Way	Sacramento CA 95815
277 0184 017 0000	Alberta B Neibauer	1917 Keith Way	Sacramento CA 95815
277 0184 018 0000	Clarabelle C Determan	1913 Keith Way	Sacramento CA 95815
277 0184 019 0000	DOROTHY A WILLIAMS	1909 Keith Way	Sacramento CA 95815
277 0184 020 0000	Jean S Odom	PO Box 15243	Sacramento CA 95851
277 0184 021 0000	Shirli Madderra	2200 Surrey Rd	Sacramento CA 95815
277 0184 022 0000	Jose Luis & Maria Esparza	2206 Surrey Rd	Sacramento CA 95815
277 0184 023 0000	Carl B & Phyllis M McNeil	2212 Surrey Rd	Sacramento CA 95815
277 0191 001 0000	Wickard J & Flor A Steed	1669 Bowling Green Dr	Sacramento CA 95815
277 0191 002 0000	Daniel G & Antonia Aguilera	3220 Greenwood Ave	Sacramento CA 95821
277 0191 003 0000	Kathryn A Esguerra	1661 Robin Hood Ct	Sacramento CA 95815
277 0191 004 0000	MARTINEZ SAVAS E	1657 Robin Hood Ct	Sacramento CA 95815
277 0191 005 0000	Betty H A Lundberg	1653 Robin Hood Ct	Sacramento CA 95815
277 0191 006 0000	Timothy John Davy	1649 Robin Hood Ct	Sacramento CA 95815
277 0191 007 0000	Nellie Faye Combs	1645 Robin Hood Ct	Sacramento CA 95815
277 0191 008 0000	Kristine E Liberato	1641 Bowling Green Dr	Sacramento CA 95815
277 0191 009 0000	Jose L & Maria Rodriguez	1637 Bowling Green Dr	Sacramento CA 95815
277 0191 010 0000	Robert E Burgess	1633 Bowling Green Dr	Sacramento CA 95815
277 0191 011 0000	Ermina E Stimers	1629 Bowling Green Dr	Sacramento CA 95815
277 0191 012 0000	Wilson James Sellers Jr.	1625 Bowling Green Dr	Sacramento CA 95815
277 0191 013 0000	Family Trust Lewis	2811 Tioga Way	Sacramento CA 95821
277 0191 014 0000	K Jarchow Eileen	1617 Bowling Green Dr	Sacramento CA 95815
277 0191 015 0000	John W & Elain J White	1613 Bowling Green Dr	Sacramento CA 95815
277 0191 016 0000	Homer L & Loretta M Rector	1609 Bowling Green Dr	Sacramento CA 95815
277 0191 017 0000	Philip P Sartori	1605 Bowling Green Dr	Sacramento CA 95815
277 0191 018 0000	James B Dean	14230 Doolittle Dr	San Leandro CA 94577
277 0192 001 0000	Family Hummel	4224 Los Coches Way	Sacramento CA 95864
277 0192 002 0000	Sharon L Hill	2127 New Haven Rd	Sacramento CA 95815
277 0192 003 0000	John Townsend S Morris	2123 New Haven Rd	Sacramento CA 95815
277 0192 004 0000	Thomas M Day Sr.	2105 New Haven Rd	Sacramento CA 95815
277 0192 005 0000	Clarence J Kennedy	2101 New Haven Rd	Sacramento CA 95815
277 0192 006 0000	Myrna C McFadden	718 5th St	Davis CA 95616
277 0192 007 0000	Juan B Esguerra	4545 Valley Hi Dr	Sacramento CA 95823
277 0192 008 0000	Chester V & Edith Davis	1660 Bowling Green Dr	Sacramento CA 95815

Assessment NumberName and Address of Owner

277 0193 001 0000	William & Jeanine Lee Canepa	2153 Yorkshire Rd	Sacramento CA 95815
277 0193 002 0000	Billie K Guinn	2149 Yorkshire Rd	Sacramento CA 95815
277 0193 003 0000	Billy J & Mary F Morris	2145 Yorkshire Rd	Sacramento CA 95815
277 0193 004 0000	Hector M Maldonado	2141 Yorkshire Rd	Sacramento CA 95815
277 0193 005 0000	Howe A & Betty M Stidger	2137 Yorkshire Rd	Sacramento CA 95815
277 0193 006 0000	Brian P & Sue A Eagan	2133 Yorkshire Rd	Sacramento CA 95815
277 0193 007 0000	Walter Robert & Mary Baggs	2127 Yorkshire Rd	Sacramento CA 95815
277 0193 008 0000	James L Thackery	2113 Yorkshire Rd	Sacramento CA 95815
277 0193 009 0000	Kurt C & Kathi J Throne	2107 Yorkshire Rd	Sacramento CA 95815
277 0193 010 0000	Kenneth D & Lisa C Ridens	2105 Yorkshire Rd	Sacramento CA 95815
277 0193 011 0000	Family Lewis 2	811 Tioga Way	Sacramento CA 95821
277 0193 012 0000	John G & Marie M Rivera	1616 Bowling Green Dr	Sacramento CA 95815
277 0193 013 0000	Teresa A & David G Dackins	1624 Bowling Green Dr	Sacramento CA 95815
277 0193 014 0000	John Merritt Dunlap	2104 New Haven Rd	Sacramento CA 95815
277 0193 015 0000	Marjorie E Hurt	2108 New Haven Rd	Sacramento CA 95815
277 0193 016 0000	Daniel & Dorothy Klostermann	2112 New Haven Rd	Sacramento CA 95815
277 0193 017 0000	Evelyn L Haight	2116 New Haven Rd	Sacramento CA 95815
277 0193 018 0000	Mabel M Carlin	2120 New Haven Rd	Sacramento CA 95815
277 0193 019 0000	Miles & Clara Miller	1545 Mission Ave	Carmichael CA 95608
277 0193 020 0000	Jennifer Milre	2128 New Haven Rd	Sacramento CA 95815
277 0194 001 0000	Olga Jukich Petar	2201 Middleberry Rd	Sacramento CA 95815
277 0194 002 0000	Helen J Wright	PO Box 36	Midvale UT 84047
277 0194 003 0000	Haydee Cotten	2125 Middleberry Rd	Sacramento CA 95815
277 0194 004 0000	Peter S Esparza	2121 Middleberry Rd	Sacramento CA 95815
277 0194 005 0000	John A Sitts	2117 Middleberry Rd	Sacramento CA 95815
277 0194 006 0000	Joel H & Cheryl R Asay	2113 Middleberry Rd	Sacramento CA 95815
277 0194 007 0000	Beda M Leachman	2109 Middleberry Rd	Sacramento CA 95815
277 0194 008 0000	Larkin K & Opal F Rushing	2105 Middleberry Rd	Sacramento CA 95815
277 0194 009 0000	Ernest E & Irene Beller	PO Box 1406	Libby MT 59923
277 0194 010 0000	Lloyd B & Sammie Jean Meier	1118 Lancaster Dr NE	#363 Salem OR 97301
277 0194 011 0000	Maureen E Sarment	1717 Keith Way	Sacramento CA 95815
277 0194 012 0000	Family Leathem	1713 Keith Way	Sacramento CA 95815
277 0194 013 0000	Roselia Castillo Faulkner	1709 Keith Way	Sacramento CA 95815
277 0194 014 0000	Carroll B & Josie M Nixon	1705 Keith Way	Sacramento CA 95815
277 0194 015 0000	Norma M Pearson	2224 Middleberry Rd	Sacramento CA 95815
277 0194 016 0000	Ivan B & Maho Ito Rupert	2100 Yorkshire Rd	Sacramento CA 95815
277 0194 017 0000	Jolene C Benfield	2104 Yorkshire Rd	Sacramento CA 95815
277 0194 018 0000	Brij Bhan Singh	3136 Ardenridge Dr	Sacramento CA 95864
277 0194 019 0000	Helen L Kramnic	2112 Yorkshire Rd	Sacramento CA 95815
277 0194 020 0000	Leonard & Darlene Lawrence	2116 Yorkshire Rd	Sacramento CA 95815
277 0194 021 0000	Gerald A Brown Sr.	2120 Yorkshire Rd	Sacramento CA 95815
277 0194 022 0000	Roy E & Mary E Cottor	2124 Yorkshire Rd	Sacramento CA 95815
277 0194 023 0000	Maria Teresa Lane	2128 Yorkshire Rd	Sacramento CA 95815
277 0194 024 0000	Mario Anguiano	2132 Yorkshire Rd	Sacramento CA 95815
277 0194 025 0000	Carl J & Kathleen A Schmitt	5841 Moraga Ave	Oakland CA 94611
277 0194 026 0000	Monika & Hildegard Jackson	2140 Yorkshire Rd	Sacramento CA 95815
277 0194 027 0000	Steve W & Mary Jo Cowan	5730 Jeff Way	Carmichael CA 95608
277 0194 028 0000	Lynn Shriner	PO Box 661882	Sacramento CA 95866
277 0194 029 0000	Leta Faye Ballinger	2152 Yorkshire Rd	Sacramento CA 95815
277 0195 001 0000	Clarence D & Jessie F Ondler	2201 Waterford Rd	Sacramento CA 95815
277 0195 002 0000	Robert & Josephine Wilson	2125 Waterford Rd	Sacramento CA 95815
277 0195 003 0000	Billy F & Rose M McCoy	2121 Waterford Rd	Sacramento CA 95815
277 0195 004 0000	Mark L & Rowena Brown	2117 Waterford Rd	Sacramento CA 95815
277 0195 005 0000	Raymond & Sabrina Littlefield	2113 Waterford Rd	Sacramento CA 95815
277 0195 006 0000	Barbara O Roseski	2109 Waterford Rd	Sacramento CA 95815
277 0195 007 0000	Emil B & Mary S Jones	2105 Waterford Rd	Sacramento CA 95815

Assessment NumberName and Address of Owner

277 0195 008 0000	M Shulse Lillie	2101 Waterford Rd	Sacramento CA 95815
277 0195 009 0000	Edith L Henry	2100 Middleberry Rd	Sacramento CA 95815
277 0195 010 0000	Edward P Hassell	2225 Rockbridge Rd	Sacramento CA 95815
277 0195 011 0000	Kerry H Thomas	2112 Middleberry Rd	Sacramento CA 95815
277 0195 012 0000	Olaf H & Eunice R Pederson	2116 Middleberry Rd	Sacramento CA 95815
277 0195 013 0000	Robert P Sklover	2120 Middleberry Rd	Sacramento CA 95815
277 0195 014 0000	Federal Home Loan Mortgage	12222 Merit Dr #700	Dallas TX 75251
277 0195 015 0000	Ernest W & Isabel Sprogis	2128 Middleberry Rd	Sacramento CA 95815
277 0195 016 0000	Block	2200 Middleberry Rd	Sacramento CA 95815
277 0196 001 0000	Richard A Johnson	2221 Rockbridge Rd	Sacramento CA 95815
277 0196 002 0000	Darlene Lynn Webber	2217 Rockbridge Rd	Sacramento CA 95815
277 0196 003 0000	Thomas B OToole	2213 Rockbridge Rd	Sacramento CA 95815
277 0196 004 0000	Joseph E & Estela U Anchors	2209 Rockbridge Rd	Sacramento CA 95815
277 0196 005 0000	Family Stroud	2205 Rockbridge Rd	Sacramento CA 95815
277 0196 006 0000	Delbert C & Lauralee Toulouse	1811 Keith Way	Sacramento CA 95815
277 0196 007 0000	Adrian C Devos	2100 Waterford Rd	Sacramento CA 95815
277 0196 008 0000	Smith De Loof Fam. Trust	2108 Waterford Rd	Sacramento CA 95815
277 0196 009 0000	Theresa A Sprignoli	2112 Waterford Rd	Sacramento CA 95815
277 0196 010 0000	Kai S Clendennen	2116 Waterford Rd	Sacramento CA 95815
277 0196 011 0000	Sidney D & Marjorie Smith	2120 Waterford Rd	Sacramento CA 95815
277 0196 012 0000	Richard & Deborah J Woliver	2124 Waterford Rd	Sacramento CA 95815
277 0196 013 0000	Family Trust Fernandes	2200 Waterford Rd	Sacramento CA 95815
277 0201 001 0000	Geoffrey & Beverly Levesque Jr.	1810 Keith Way	Sacramento CA 95815
277 0201 002 0000	Mohammad & Khalida Z Amin	2101 Edwin Way	Sacramento CA 95825
277 0201 003 0000	Kathleen A Carr	2105 Rockbridge Rd	Sacramento CA 95815
277 0201 004 0000	Raymond J & Robert A Hayes	2101 Rockbridge Rd	Sacramento CA 95815
277 0201 005 0000	Santiago Martinez	2037 Rockbridge Rd	Sacramento CA 95815
277 0201 006 0000	Rosalind H Ford	2033 Rockbridge Rd	Sacramento CA 95815
277 0201 007 0000	Khalid Hamid & Nyla Chaudhry	1817 Jamestown Dr	Sacramento CA 95815
277 0201 008 0000	June B & Gary Young	2036 Waterford Rd	Sacramento CA 95815
277 0201 009 0000	Family Schwemmer	2040 Waterford Rd	Sacramento CA 95815
277 0201 010 0000	Pam & Khoun Lamounry	2044 Waterford Rd	Sacramento CA 95815
277 0201 011 0000	Albert & Helen E DeCosta Jr.	2048 Waterford Rd	Sacramento CA 95815
277 0202 001 0000	Kenneth R & Anna Geottman	2165 Surrey Rd	Sacramento CA 95815
277 0202 002 0000	Kathryn L Leahy	2161 Surrey Rd	Sacramento CA 95815
277 0202 003 0000	Edith C Browning	2157 Surrey Rd	Sacramento CA 95815
277 0202 004 0000	Ralph B & Mary B McCormick	2153 Surrey Rd	Sacramento CA 95815
277 0202 005 0000	Susan Stevens	2149 Surrey Rd	Sacramento CA 95815
277 0202 006 0000	Everet A & Jimmy J Marshall	2145 Surrey Rd	Sacramento CA 95815
277 0202 007 0000	Charles Gulas	2141 Surrey Rd	Sacramento CA 95815
277 0202 008 0000	Maynard B & Veronica A Robb	2137 Surrey Rd	Sacramento CA 95815
277 0202 009 0000	Eleanor Tatarakis	2133 Surrey Rd	Sacramento CA 95815
277 0202 010 0000	John R & Helen M LeDonne	2032 Rockbridge Rd	Sacramento CA 95815
277 0202 011 0000	Robert D & Linda D Barnes	2036 Rockbridge Rd	Sacramento CA 95815
277 0202 012 0000	Roselie C Faulkner	2100 Rockbridge Rd	Sacramento CA 95815
277 0202 013 0000	Salvador Lorta Jr.	2104 Rockbridge Rd	Sacramento CA 95815
277 0202 014 0000	Ali & Christine Zaben	2108 Rockbridge Rd	Sacramento CA 95815
277 0202 015 0000	George A & Zoe P Perrin	2112 Rockbridge Rd	Sacramento CA 95815
277 0202 016 0000	Jean Bosarge	2116 Rockbridge Rd	Sacramento CA 95815
277 0202 017 0000	Arcade County Water		
277 0202 018 0000	Dorothy L Jennings	1820 Keith Way	Sacramento CA 95815
277 0203 001 0000	Family Javelet	1900 Keith Way	Sacramento CA 95815
277 0203 002 0000	Family Trust Bodiou	1904 Keith Way	Sacramento CA 95815
277 0203 003 0000	Danny & Alysa Pearson	2122 Parkridge Dr	Modesto CA 95355
277 0203 004 0000	Justin G & Vernelle I Puerta Jr.	1249 Meredith Way	Carmichael CA 95608
277 0203 005 0000	Stewart & Daphna Schweizer	1908 Manchester Rd	Sacramento CA 95815

Assessment NumberName and Address of Owner

277 0203 006 0000	Shirley A Yerzy	1912 Manchester Rd	Sacramento CA 95815
277 0203 007 0000	Christopher Siler	1916 Manchester Rd	Sacramento CA 95815
277 0203 008 0000	J Bly Dorothy	1920 Manchester Rd	Sacramento CA 95815
277 0203 009 0000	Jeaninne & Kirk Budowich	1924 Manchester Rd	Sacramento CA 95815
277 0203 010 0000	Norma K Livecchi	Us Army Hosp Heidelb Apo	AE 09102
277 0203 011 0000	Masako Takagi Dolan	2009 23rd St	Sacramento CA 95818
277 0203 012 0000	Michelle M Stewart	1936 Manchester Rd	Sacramento CA 95815
277 0203 013 0000	L Gay Babcock	1940 Manchester Rd	Sacramento CA 95815
277 0203 014 0000	Sharon A Sava	2105 Ethan Way	Sacramento CA 95825
277 0203 015 0000	Louie J & Maria A Riley	2101 Ethan Way	Sacramento CA 95825
277 0203 016 0000	James H & Luanne Townsend	10640 Pear Tree Ct	Auburn CA 95603
277 0203 017 0000	R Martinez Family Trust	2108 Surrey Rd	Sacramento CA 95815
277 0203 018 0000	Laurie Sawyer	2112 Surrey Rd	Sacramento CA 95815
277 0203 019 0000	Raymond J & Lucille C Rosas	2116 Surrey Rd	Sacramento CA 95815
277 0203 020 0000	David J Slavensky	2124 Surrey Rd	Sacramento CA 95815
277 0203 021 0000	Roberta A Benson	2136 Surrey Rd	Sacramento CA 95815
277 0203 022 0000	Erik J Koford	2140 Surrey Rd	Sacramento CA 95815
277 0203 023 0000	Mary K Curtis	2144 Surrey Rd	Sacramento CA 95815
277 0203 024 0000	Deborah Lynne OBrien	2148 Surrey Rd	Sacramento CA 95815
277 0203 025 0000	Othella L Anderson	2152 Surrey Rd	Sacramento CA 95815
277 0203 026 0000	George & Elizabeth Coffey	2156 Surrey Rd	Sacramento CA 95815
277 0203 027 0000	Robert & Barbara N Burns	2160 Surrey Rd	Sacramento CA 95815
277 0204 001 0000	Lorraine & Geoffrey Andrew	1901 Manchester Rd	Sacramento CA 95815
277 0204 002 0000	William Russell & Susan Light	1924 Keith Way	Sacramento CA 95815
277 0204 003 0000	Family Harmon	1928 Keith Way	Sacramento CA 95815
277 0204 004 0000	Jack V & Carmen S Fautt	1932 Keith Way	Sacramento CA 95815
277 0204 005 0000	P Sullivan	2133 Ethan Way	Sacramento CA 95825
277 0204 006 0000	Kenneth Fred & Esther Cooper	2129 Ethan Way	Sacramento CA 95825
277 0204 007 0000	Richard E & Leslie J Ruiz Jr.	4833 P St	Sacramento CA 95819
277 0204 008 0000	Jo Green	1941 Manchester Rd	Sacramento CA 95815
277 0204 009 0000	Robert M Radix	1937 Manchester Rd	Sacramento CA 95815
277 0204 010 0000	Melody Robin Chapman	1931 Manchester Rd	Sacramento CA 95815
277 0204 011 0000	Cecelia Price	1921 Manchester Rd	Sacramento CA 95815
277 0204 012 0000	Jack V & Jayne M Woods	1911 Manchester Rd	Sacramento CA 95815
277 0204 013 0000	Cheryl A Nordlund	1905 Manchester Rd	Sacramento CA 95815
277 0211 001 0000	Geoffrey W Rookard	1700 Keith Way	Sacramento CA 95815
277 0211 002 0000	Alan S & Dawn E Owen	1704 Keith Way	Sacramento CA 95815
277 0211 003 0000	Ysidro & Esperanza Valenzuela Jr.	1800 Jamestown Dr	Sacramento CA 95815
277 0211 004 0000	Timothy E Deklotz	PO Box 215801	Sacramento CA 95821
277 0211 005 0000	John E Regan	1808 Jamestown Dr	Sacramento CA 95815
277 0211 006 0000	RUTH PAULINE BERTOLANI	1812 Jamestown Dr	Sacramento CA 95815
277 0211 007 0000	Zola Kennedy William	1816 Jamestown Dr	Sacramento CA 95815
277 0211 008 0000	Suelo Yu & Chin Bing Co	1820 Jamestown Dr	Sacramento CA 95815
277 0211 009 0000	Bret K & Julie A Fussner	1824 Jamestown Dr	Sacramento CA 95815
277 0211 010 0000	Edward & Arleaner Collins Jr.	1828 Jamestown Dr	Sacramento CA 95815
277 0211 011 0000	Richard N Angus	5216 Leader Ave	Sacramento CA 95841
277 0211 012 0000	Bonnie J Parra	1836 Jamestown Dr	Sacramento CA 95815
277 0211 013 0000	Steven C & Julieta P Nolan	1840 Jamestown Dr	Sacramento CA 95815
277 0212 001 0000	Willie & Tamae Dyal	2045 Middleberry Rd	Sacramento CA 95815
277 0212 002 0000	Manley R & Ruth A Montero	2041 Middleberry Rd	Sacramento CA 95815
277 0212 003 0000	Melvin J & Angie Willback	227 Saint Andrews Dr	Napa CA 94558
277 0212 004 0000	Glen R & Linda M Fowler	2033 Middleberry Rd	Sacramento CA 95815
277 0212 005 0000	Marjorie A Collis	2029 Middleberry Rd	Sacramento CA 95815
277 0212 006 0000	Walter & Julia J Hodnett Jr.	2025 Middleberry Rd	Sacramento CA 95815
277 0212 007 0000	Larry A Karlin	2021 Middleberry Rd	Sacramento CA 95815
277 0212 008 0000	George & Delores Whitman	2017 Middleberry Rd	Sacramento CA 95815

Assessment NumberName and Address of Owner

277 0212 009 0000	Geraldine C Frank	2013 Middleberry Rd	Sacramento CA 95815
277 0212 010 0000	Neilson L Sherrill	2009 Middleberry Rd	Sacramento CA 95815
277 0212 011 0000	Frank & Charlotte Almendariz	2005 Middleberry Rd	Sacramento CA 95815
277 0212 012 0000	Michael J & Magda E Morrow	2001 Middleberry Rd	Sacramento CA 95815
277 0212 013 0000	Joseph E & Estela U Anchors	1839 Jamestown Dr	Sacramento CA 95815
277 0212 014 0000	Chris D Rogers	1831 Jamestown Dr	Sacramento CA 95815
277 0212 015 0000	Family Aitkens	1827 Jamestown Dr	Sacramento CA 95815
277 0212 016 0000	James H & Deborah A Lowe	PO Box 2295	Rocklin CA 95677
277 0212 017 0000	Maurice Glenn & Betty Pugh	1821 Jamestown Dr	Sacramento CA 95815
277 0212 018 0000	Khalid H & Nyla Chaudhry	1817 Jamestown Dr	Sacramento CA 95815
277 0212 019 0000	Paul J & Diane A DeSilva	1813 Jamestown Dr	Sacramento CA 95815
277 0212 020 0000	Fred & Patricia Huttleston	1809 Jamestown Dr	Sacramento CA 95815
277 0212 021 0000	Joel A Schultz	1805 Jamestown Dr	Sacramento CA 95815
277 0212 022 0000	Martin H & Judith S Casey Jr.	1801 Jamestown Dr	Sacramento CA 95815
277 0213 001 0000	Charles L & Marie Hutchinson	2045 Waterford Rd	Sacramento CA 95815
277 0213 002 0000	Steven J Wagner	2041 Waterford Rd	Sacramento CA 95815
277 0213 003 0000	John & Emily Osborn	2370 Carlsbad Ave	Sacramento CA 95821
277 0213 004 0000	Mohammad & Khalida Amin	2101 Edwin Way	Sacramento CA 95825
277 0213 005 0000	Kenneth & Cynthea Rumenapp	9122 Billy Mitchell Blvd	Roseville CA 95747
277 0213 006 0000	Rosalie L Hall	2025 Waterford Rd	Sacramento CA 95815
277 0213 007 0000	Alice L Lopez	3005 Macedo Way	Sacramento CA 95826
277 0213 008 0000	Heidy Schlatter	2017 Waterford Rd	Sacramento CA 95815
277 0213 009 0000	Lorraine Wan Ling Louie	40 Alamo Ave	Berkeley CA 94708
277 0213 010 0000	Babrak & Samiullah Raheb	2009 Waterford Rd	Sacramento CA 95815
277 0213 011 0000	Anthony Pickard	2005 Waterford Rd	Sacramento CA 95815
277 0213 012 0000	Family Macaulay	2001 Waterford Rd	Sacramento CA 95815
277 0213 013 0000	Rodney D Horton	1901 Jamestown Dr	Sacramento CA 95815
277 0213 014 0000	Marlin D & Avis N Swenson	2004 Middleberry Rd	Sacramento CA 95815
277 0213 015 0000	Family Toth	2008 Middleberry Rd	Sacramento CA 95815
277 0213 016 0000	Annemarie Dire David	2267 Autumnleaf Ln	Rancho Cordova CA 95670
277 0213 017 0000	Theodore N & E Joan Harkins	1913 Middleberry Rd	Sacramento CA 95815
277 0213 018 0000	Torre De Jesus & Jose DeLa Jr.	2020 Middleberry Rd	Sacramento CA 95815
277 0213 019 0000	J V Patterson	2024 Middleberry Rd	Sacramento CA 95815
277 0213 020 0000	Mary Pulati	2028 Middleberry Rd	Sacramento CA 95815
277 0213 021 0000	Margaret H Petty	2032 Middleberry Rd	Sacramento CA 95815
277 0213 022 0000	Family Trust Walden	644 Winlawn Dr	Collierville TN 38017
277 0213 023 0000	James H Coulter	2040 Middleberry Rd	Sacramento CA 95815
277 0213 024 0000	Tom L & Elayne Gray	2044 Middleberry Rd	Sacramento CA 95815
277 0221 001 0000	Chen-Ai Hsia	6970 Pocket Rd	Sacramento CA 95831
277 0221 002 0000	Guido & Gary L Batti Sr.	2025 Rockbridge Rd	Sacramento CA 95815
277 0221 003 0000	Dick Tansey	6325 Reservoir Dr	Roseville CA 95746
277 0221 004 0000	Martin A Thornros	2017 Rockbridge Rd	Sacramento CA 95815
277 0221 005 0000	Ralph L & Geraldine Biby	4381 Monarch Ln	Shingle Springs CA 95682
277 0221 006 0000	Mildred E & Gale Verona Brown	2009 Rockbridge Rd	Sacramento CA 95815
277 0221 007 0000	Richard C Schroeter	1103 Oakfield Ct	Roseville CA 95661
277 0221 008 0000	Percy A Crockett	2001 Rockbridge Rd	Sacramento CA 95815
277 0221 009 0000	James R King	2000 Waterford Rd	Sacramento CA 95815
277 0221 010 0000	Boose Barbara	8602 Meandering Way	Antelope CA 95843
277 0221 011 0000	Herbert & Alice Dockham	2871 Morley Dr	Oakland CA 94611
277 0221 012 0000	Dan Reyes	2012 Waterford Rd	Sacramento CA 95815
277 0221 013 0000	Family Trust Amlin	4005 Share Ranch Rd	Shingle Springs CA 95682
277 0221 014 0000	David R & Alice J Luna	2020 Waterford Rd	Sacramento CA 95815
277 0221 015 0000	Leonard Morino	2024 Waterford Rd	Sacramento CA 95815
277 0221 016 0000	Michael E & Betty Beckett	2028 Waterford Rd	Sacramento CA 95815
277 0222 001 0000	Family Watts	2129 Surrey Rd	Sacramento CA 95815
277 0222 002 0000	Marjorie Sherwin 2	125 Surrey Rd	Sacramento CA 95815

Assessment NumberName and Address of Owner

277 0222 003 0000	Catherine & Michael G Sneary	2121 Surrey Rd	Sacramento CA 95815
277 0222 004 0000	John S & June F Sedmak	2117 Surrey Rd	Sacramento CA 95815
277 0222 005 0000	Philip W Lee	11464 Ghirardelli Ct	Rancho Cordova CA 95670
277 0222 006 0000	Justin G & Vernelle I Puerta Jr.	1249 Meredith Way	Carmichael CA 95608
277 0222 007 0000	Violet M Mitchell	2105 Surrey Rd	Sacramento CA 95815
277 0222 008 0000	Greg L & Elizabeth Sinclair	714 San Pablo Ave	Sunnyvale CA 94086
277 0222 009 0000	Dolores M Combs	2037 Ethan Way	Sacramento CA 95825
277 0222 010 0000	Aubrey & Henrietta Harrison	2031 Ethan Way	Sacramento CA 95825
277 0222 011 0000	Rose Yuensheung Wong	2025 Ethan Way	Sacramento CA 95825
277 0222 012 0000	E Stark Paul	817 43rd St	Sacramento CA 95819
277 0222 013 0000	Harold G & Theresa K Fanger	2013 Ethan Way	Sacramento CA 95825
277 0222 014 0000	Margarita A Calvillo	2007 Ethan Way	Sacramento CA 95825
277 0222 015 0000	Lynn Shriner	PO Box 661882	Sacramento CA 95866
277 0222 016 0000	Ronald E Almquist	1929 Jamestown Dr	Sacramento CA 95815
277 0222 017 0000	Family Trust Alsworth	87 Bentley Ave	Sacramento CA 95823
277 0222 018 0000	Ernest & Frederika Flissinger	1921 Jamestown Dr	Sacramento CA 95815
277 0222 019 0000	Bert B & Deborah A Boyd III	1917 Jamestown Dr	Sacramento CA 95815
277 0222 020 0000	Randall Wayne Foust	PO Box 2415	Sacramento CA 95812
277 0222 021 0000	Van LeDien	2008 Rockbridge Rd	Sacramento CA 95815
277 0222 022 0000	Larry Stark & Delores I Luzier	1906 Sussex Ct	Sacramento CA 95815
277 0222 023 0000	David A & Robyn L Altman	1912 Sussex Ct	Sacramento CA 95815
277 0222 024 0000	Roy L & Olga E Hammond	1918 Sussex Ct	Sacramento CA 95815
277 0222 025 0000	James R & Christine L McCarty	1922 Sussex Ct	Sacramento CA 95815
277 0222 026 0000	Jonathan & Joan L Kong	1921 Sussex Ct	Sacramento CA 95815
277 0222 027 0000	Stephen A Buehler	1917 Sussex Ct	Sacramento CA 95815
277 0222 028 0000	Family Duket	1913 Sussex Ct	Sacramento CA 95815
277 0222 029 0000	Ralph E & Lisa J Huey Jr.	1909 Sussex Ct	Sacramento CA 95815
277 0222 030 0000	Riggs George	PO Box 2273	Placerville CA 95667
277 0222 031 0000	Jesse L & Inez Zamudio	1901 Sussex Ct	Sacramento CA 95815
277 0222 032 0000	Keith R & Cheryl A Jagerson	2020 Rockbridge Rd	Sacramento CA 95815
277 0222 033 0000	Jane H & Jack C Tsin	2024 Rockbridge Rd	Sacramento CA 95815
277 0222 034 0000	William W & Bernice J Wilson	2028 Rockbridge Rd	Sacramento CA 95815
277 0223 001 0000	Michael J L Tanner	1930 Rockbridge Rd	Sacramento CA 95815
277 0223 002 0000	Benjamin C & Perla U Manipud	139 Athens St	San Francisco CA 94112
277 0223 003 0000	Sapunor George	1924 Jamestown Dr	Sacramento CA 95815
277 0223 004 0000	Jean C & John Renwick	3009 Terilyn St	Sacramento CA 95826
277 0223 005 0000	Joseph E Bryant	1932 Jamestown Dr	Sacramento CA 95815
277 0223 006 0000	ONG 1994 FAMILY TRUST	2331 Eastern Ave	Sacramento CA 95864
277 0223 007 0000	Norman & Veronica Sinander	2141 Kincaid Way	Sacramento CA 95825
277 0223 008 0000	Virgil Rodgers	1900 Rockbridge Rd	Sacramento CA 95815
277 0223 009 0000	Donald A & Florence G Brown	1908 Rockbridge Rd	Sacramento CA 95815
277 0223 010 0000	Rose E Smith	1914 Rockbridge Rd	Sacramento CA 95815
277 0223 011 0000	Laverne F & Rae Lynn Graham	1920 Rockbridge Rd	Sacramento CA 95815
277 0223 012 0000	John E & Betty J Thompson Jr.	1924 Rockbridge Rd	Sacramento CA 95815
277 0231 001 0000	Jerry L & Mary L Moe	1937 Rockbridge Rd	Sacramento CA 95815
277 0231 002 0000	Samuel Kong	1933 Rockbridge Rd	Sacramento CA 95815
277 0231 003 0000	J J A & Ivonne Orozco	1929 Rockbridge Rd	Sacramento CA 95815
277 0231 004 0000	Alma R Long	PO Box 255253	Sacramento CA 95865
277 0231 005 0000	Myers	1921 Rockbridge Rd	Sacramento CA 95815
277 0231 006 0000	Fred Y & Hsiao Ming Feng	5445 Milgray Ct	Carmichael CA 95608
277 0231 007 0000	James Ray & Pamela Hardie	2620 La France Dr	Carmichael CA 95608
277 0231 008 0000	Jonathan & Joan L Kong	1921 Sussex Ct	Sacramento CA 95815
277 0231 009 0000	Tiffany R Tan	1905 Rockbridge Rd	Sacramento CA 95815
277 0231 010 0000	Bobbie Haywood	1901 Rockbridge Rd	Sacramento CA 95815
277 0231 011 0000	Trust of Betty Jenkins	1911 Ethan Way	Sacramento CA 95825
277 0231 012 0000	Oren M Cooke	1901 Ethan Way	Sacramento CA 95825

Assessment NumberName and Address of Owner

277 0231 013 0000	David Vogel	3007 J St	Sacramento CA 95816
277 0231 014 0000	John & Judy Brookshire	1910 Waterford Rd	Sacramento CA 95815
277 0231 015 0000	E Christopherson Marjorie	1914 Waterford Rd	Sacramento CA 95815
277 0231 016 0000	American Savings Bank f a	400 E Main St #3rd	Stockton CA 95290
277 0231 017 0000	Assane Ndoye	1922 Waterford Rd	Sacramento CA 95815
277 0231 018 0000	Reyes L Quintana 1	926 Waterford Rd	Sacramento CA 95815
277 0231 019 0000	David C Yee	1930 Waterford Rd	Sacramento CA 95815
277 0231 020 0000	C Hess Dennis	3529 Eisenhower Dr	Sacramento CA 95826
277 0231 021 0000	Emma Lou Sparks	1940 Waterford Rd	Sacramento CA 95815
277 0231 022 0000	Edward A & Phyllis E Melton	1946 Waterford Rd	Sacramento CA 95815
277 0231 023 0000	Dianne Gail Perry	1952 Waterford Rd	Sacramento CA 95815
277 0231 024 0000	Kurt John & Heidi Ann White	1956 Waterford Rd	Sacramento CA 95815
277 0231 025 0000	Kevin Chigbrow	4325 Hussey Dr	Carmichael CA 95608
277 0232 001 0000	James R & Donna L Shaidell	1961 Waterford Rd	Sacramento CA 95815
277 0232 002 0000	Herman W Hansten	1957 Waterford Rd	Sacramento CA 95815
277 0232 003 0000	Larry A Jenovino	9957 Pavich Ln	Elk Grove CA 95624
277 0232 004 0000	Shih-Sheng Huang	1949 Waterford Rd	Sacramento CA 95815
277 0232 005 0000	Joseph & Rebecca Bertolucci	1945 Waterford Rd	Sacramento CA 95815
277 0232 006 0000	Robert K Lane	1941 Waterford Rd	Sacramento CA 95815
277 0232 007 0000	Hubert J & Thelma G Guilday	1937 Waterford Rd	Sacramento CA 95815
277 0232 008 0000	Sarah Burns	1933 Waterford Rd	Sacramento CA 95815
277 0232 009 0000	Lorraine Bremser Kemper	1929 Waterford Rd	Sacramento CA 95815
277 0232 010 0000	Linda J Beam	PO Box 60942	Sacramento CA 95860
277 0232 011 0000	Frank L & Merrily K Ayres	3107 Monarch Ct	Rocklin CA 95765
277 0232 012 0000	Lou Anne Whitley	9519 Alcosta Blvd	San Ramon CA 94583
277 0232 013 0000	Susan G Harris	1913 Waterford Rd	Sacramento CA 95815
277 0232 014 0000	Daniel & Samuel Kong	1909 Rockbridge Rd	Sacramento CA 95815
277 0232 015 0000	Kelly Brown	1905 Waterford Rd	Sacramento CA 95815
277 0232 016 0000	Nancy Brew	1901 Waterford Rd	Sacramento CA 95815
277 0232 017 0000	Larry Salerno Jr.	1831 Maykirk Way	Sacramento CA 95833
277 0232 018 0000	Van LeDien 1	900 Middleberry Rd	Sacramento CA 95815
277 0232 019 0000	Van LeDien	1908 Middleberry Rd	Sacramento CA 95815
277 0232 020 0000	James D Mack	1916 Middleberry Rd	Sacramento CA 95815
277 0232 021 0000	Clara L Northart	1920 Middleberry Rd	Sacramento CA 95815
277 0232 022 0000	John E & Laurie L Nord	1924 Middleberry Rd	Sacramento CA 95815
277 0232 023 0000	Darold Jr.	1928 Middleberry Rd	Sacramento CA 95815
277 0232 024 0000	Robert & Virginia M Jovalis	85 Coloma Way	Sacramento CA 95819
277 0232 025 0000	Georges P & Josiane Favero	1936 Middleberry Rd	Sacramento CA 95815
277 0232 026 0000	Robert B Mackay	1731 Howe Ave #404	Sacramento CA 95825
277 0232 027 0000	Joan Marie Tucker	1944 Middleberry Rd	Sacramento CA 95815
277 0232 028 0000	Yvonne L Dorei	1948 Middleberry Rd	Sacramento CA 95815
277 0232 029 0000	Mohammad & Khalida Z Amin	2101 Edwin Way	Sacramento CA 95825
277 0232 030 0000	Raul N & Irma E Jacobo	1956 Middleberry Rd	Sacramento CA 95815
277 0232 031 0000	Judith Lemons	1960 Middleberry Rd	Sacramento CA 95815
277 0232 032 0000	Frank F Berg	1964 Middleberry Rd	Sacramento CA 95815
277 0232 033 0000	Michael & Kathleen Kennedy	1968 Middleberry Rd	Sacramento CA 95815
277 0232 034 0000	Hao N Phan	1972 Middleberry Rd	Sacramento CA 95815
277 0232 035 0000	Rowena Ruth Mitsumori	1976 Middleberry Rd	Sacramento CA 95815
277 0232 036 0000	Eric B & Janine J Brown	1980 Middleberry Rd	Sacramento CA 95815
277 0233 001 0000	David D & Donna Perry	7344 Arutas Dr	North Highlands CA 95660
277 0233 002 0000	Scott & George Schenecker Jr.	1977 Middleberry Rd	Sacramento CA 95815
277 0233 003 0000	Francis J & Doris M Claggett	1973 Middleberry Rd	Sacramento CA 95815
277 0233 004 0000	Curtis A & Rena M Caraker	1969 Middleberry Rd	Sacramento CA 95815
277 0233 005 0000	Steven C Avila	1965 Middleberry Rd	Sacramento CA 95815
277 0233 006 0000	Dorothy F Moore	1963 Middleberry Rd	Sacramento CA 95815
277 0233 007 0000	Ronald C Knight	597 Garden St	Sacramento CA 95815

Assessment NumberName and Address of Owner

277 0233 008 0000	Avela	1957 Middleberry Rd	Sacramento CA 95815
277 0233 009 0000	Osc L & Bonnie B Whitwell	7517 Gadwall Ln	Citrus Heights CA 95621
277 0233 010 0000	Alberto S Lumbang	1949 Middleberry Rd	Sacramento CA 95815
277 0233 011 0000	Kenneth & Cynthea Rumenapp	9122 Billy Mitchell Blvd	Roseville CA 95747
277 0233 012 0000	Elizabeth Martin	1941 Middleberry Rd	Sacramento CA 95815
277 0233 013 0000	Ronald D Oland	3308 Oak Stream Ct	Carmichael CA 95608
277 0233 014 0000	Edward L Wheeler	1933 Middleberry Rd	Sacramento CA 95815
277 0233 015 0000	Van LeDien	1929 Middleberry Rd	Sacramento CA 95815
277 0233 016 0000	Edward E & Carmen Winfree	1925 Middleberry Rd	Sacramento CA 95815
277 0233 017 0000	Van LeDien	2008 Rockbridge Rd	Sacramento CA 95815
277 0233 018 0000	Isobel Brockman	1917 Middleberry Rd	Sacramento CA 95815
277 0233 019 0000	Theodore Nelson & Edith Harkins	1913 Middleberry Rd	Sacramento CA 95815
277 0233 020 0000	Carl D & Launna K Nelson	1909 Middleberry Rd	Sacramento CA 95815
277 0233 021 0000	Melvin C & Thelma I Dietrich	1905 Middleberry Rd	Sacramento CA 95815
277 0233 022 0000	Family Eisele	6748 Landis Ave	Carmichael CA 95608

**EXHIBIT F**

**ASSESSMENT DIAGRAM  
NEIGHBORHOOD LIGHTING DISTRICT NO. 96-07**

A copy of the Assessment Diagram is on file in the Office of the City Clerk, of the City of Sacramento.

The lines and dimensions of each lot or parcel within the Assessment District are those lines and dimensions shown on the maps of the Assessor of the County of Sacramento for Fiscal Year 1996/97. The Assessor's maps and records, which are on file and open to public inspection at the Sacramento County Assessor's Office, are incorporated by this reference herein and made part of this report. The distinctive designation of each lot or parcel shall be its assessor's parcel number.