

ORDINANCE NO. 90-030

ADOPTED BY THE SACRAMENTO CITY COUNCIL

ON DATE OF JUN 19 1990

ORDINANCE AMENDING THE DISTRICTS ESTABLISHED BY THE COMPREHENSIVE ZONING ORDINANCE NO. 2550, FOURTH SERIES, AS AMENDED, BY REMOVING PROPERTY LOCATED AT THE NORTH SIDE OF 57TH AVE. BETWEEN CARNATION AVE. AND INDIAN LANE, FROM THE SINGLE FAMILY (R-1, EA-4) ZONE(S) AND PLACING THE SAME IN THE SINGLE FAMILY ALTERNATIVE (R-1A (R-1A, EA-4) ZONE(S) OR A MORE RESTRICTIVE ZONE(S)

(File No.P89-101) (APN: 041-0045-03, 04; 041-0046-01,02,03,04)

BE IT ENACTED BY THE COUNCIL OF THE CITY OF SACRAMENTO:

SECTION 1

The territory described in the attached exhibit(s) which is in the Single Family (R-1, EA-4) zone(s) established by Ordinance No. 2550, Fourth Series, as amended, is hereby removed from said zone and placed in the Single Family Alternative (R-1A)(EA-4) zone(s).

This action rezoning the property described in the attached exhibit(s) is adopted subject to the following conditions and stipulations:

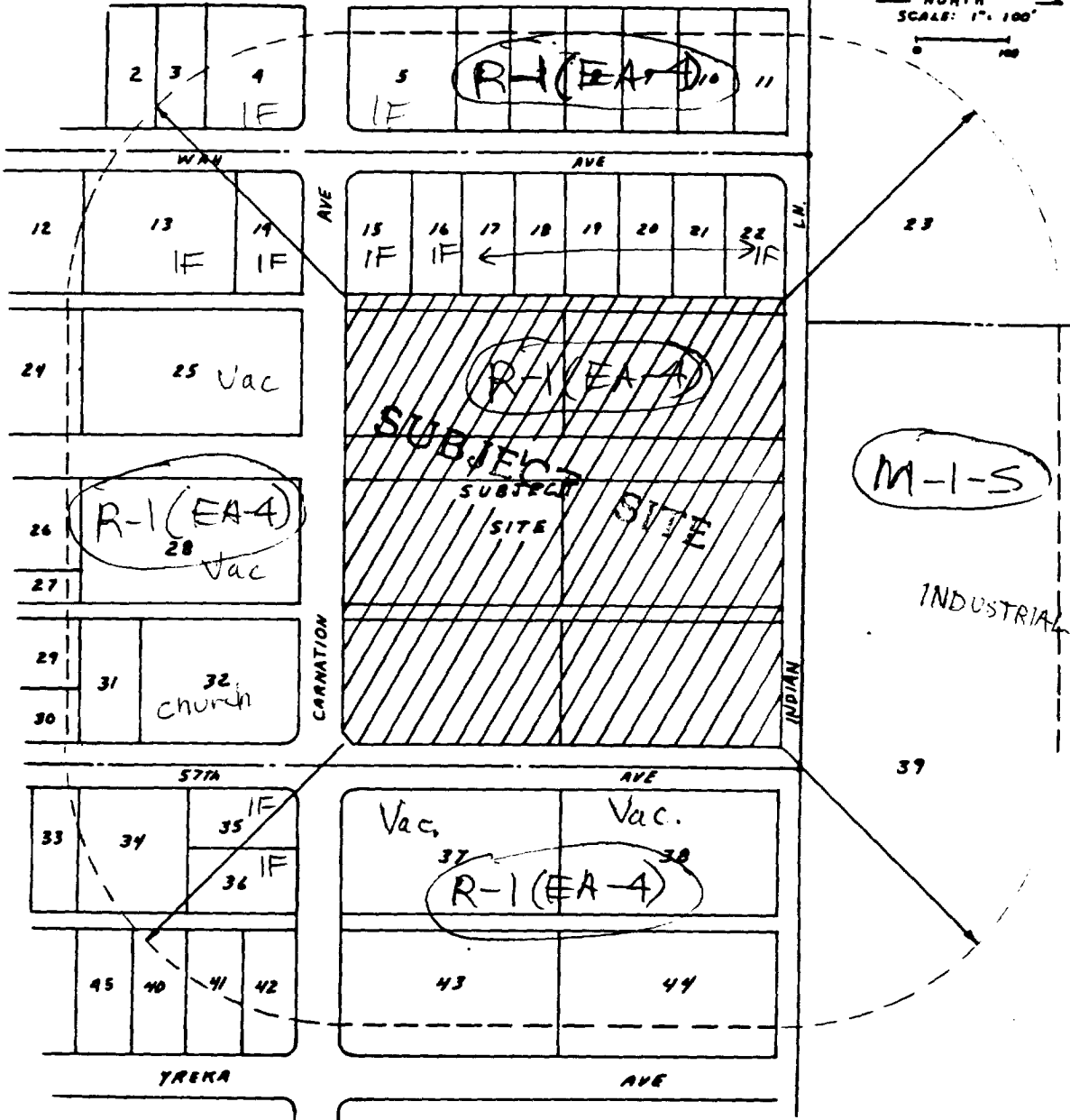

- a. A material consideration in the decision of the Planning Commission to recommend and the City Council to approve rezoning of the applicant's property is the development plans and representations submitted by the applicant in support of this request. It is believed said plans and representations are an integral part of such proposal and should continue to be the development program for the property.

FOR CITY CLERK USE ONLY

ORDINANCE NO.: 90-030

DATE ADOPTED: JUN 19 1990

CARNATION GARDEN VILLAGE



Scale: Reduced

ORDINANCE No. 90-030

LAND USE & ZONING MAP JUN 19 1990

P-89-101

426-90
5-10-90

item 9

- b. If an application for a building permit or other construction permit is filed for said parcel which is not in conformity with the proposed development plans and representations submitted by the applicant and as approved by the Planning Commission on May 10, 1990, on file in the office of the Planning Division, or any provision or modification thereof as subsequently reviewed and approved by the Planning Commission, no such permit shall be issued, and the Planning Division shall report the matter to the Planning Commission as provided for in Ordinance No. 3201, Fourth Series.

SECTION 2

The City Clerk of the City of Sacramento is hereby directed to amend the maps which are a part of said Ordinance No. 2550, Fourth Series, to conform to the provisions of this Ordinance.

SECTION 3

Rezoning of the property described in the attached exhibit(s) by the adoption of this Ordinance shall be deemed to be in compliance with the procedures for the rezoning of property prescribed in Ordinance No. 2550, Fourth Series, as said procedures have been affected by recent court decisions.

PASSED FOR PUBLICATION: JUN 1 2 1990

PASSED: JUN 1 9 1990

EFFECTIVE: JUL 1 9 1990


MAYOR

ATTEST:

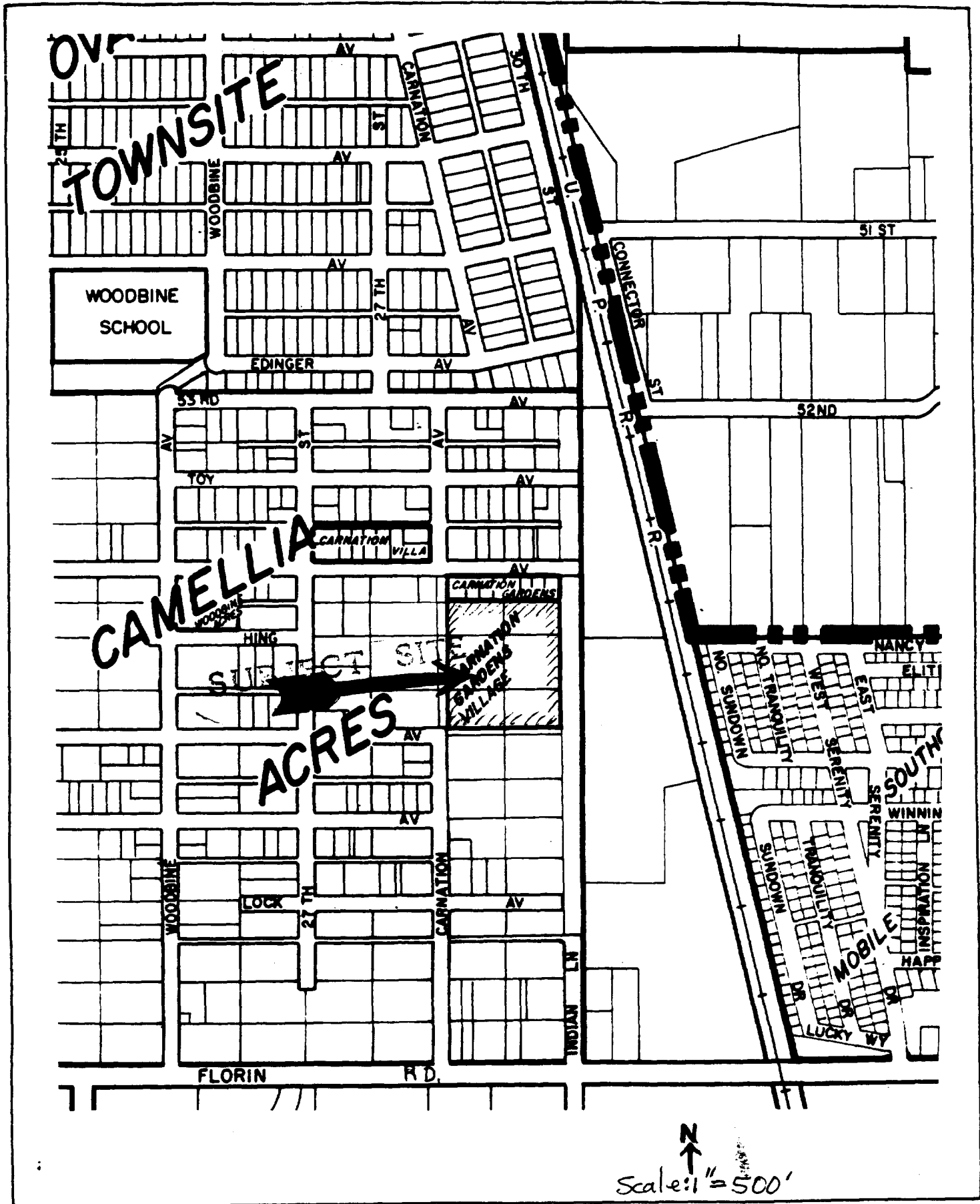

CITY CLERK

P89-101.PFP

FOR CITY CLERK USE ONLY

ORDINANCE NO.: 90-030

DATE ADOPTED: JUN 1 9 1990



VICINITY MAP ORDINANCE No. 90-030

JUN 19 1990

Item 9

P-89-101

4-26-90
5-10-90