

CITY OF SACRAMENTO

2

CITY PLANNING DEPARTMENT

725 "J" STREET

SACRAMENTO, CALIF. 95814
TELEPHONE (916) 449-5604

MARTY VAN DUYN,
PLANNING DIRECTOR

December 11, 1980.

City Council
Sacramento, California

Honorable Members in Session:

SUBJECT: Ordinance Amending the Districts Established by the Comprehensive Zoning Ordinance No. 2550, Fourth Series, as Amended, by Removing Property Located at approximately 150 feet Northwest of Intersection of Land Park Drive and Sutterville Road from the C-1-R Limited Commercial-Review Zone and Placing Same in the R-O-R Residential-Office-Review Zone. (P-9214)

SUMMARY

This item is presented at this time for City Council approval of its publication for legal advertisement purposes. A location map is attached for the Council's information.

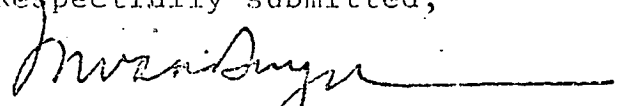
BACKGROUND

Prior to publication of an item in a local paper to meet legal advertising requirements, the City Council must first pass the item for publication. The City Clerk then transmits the title of the item to the paper for publication and for advertising the meeting date.

RECOMMENDATION

It is recommended that the item be passed for publication.

Respectfully submitted,


Marty Van Duyn
Planning Director

FOR CITY COUNCIL INFORMATION
WALTER J. SLIPE
CITY MANAGER

jm
Attachments
P-9214

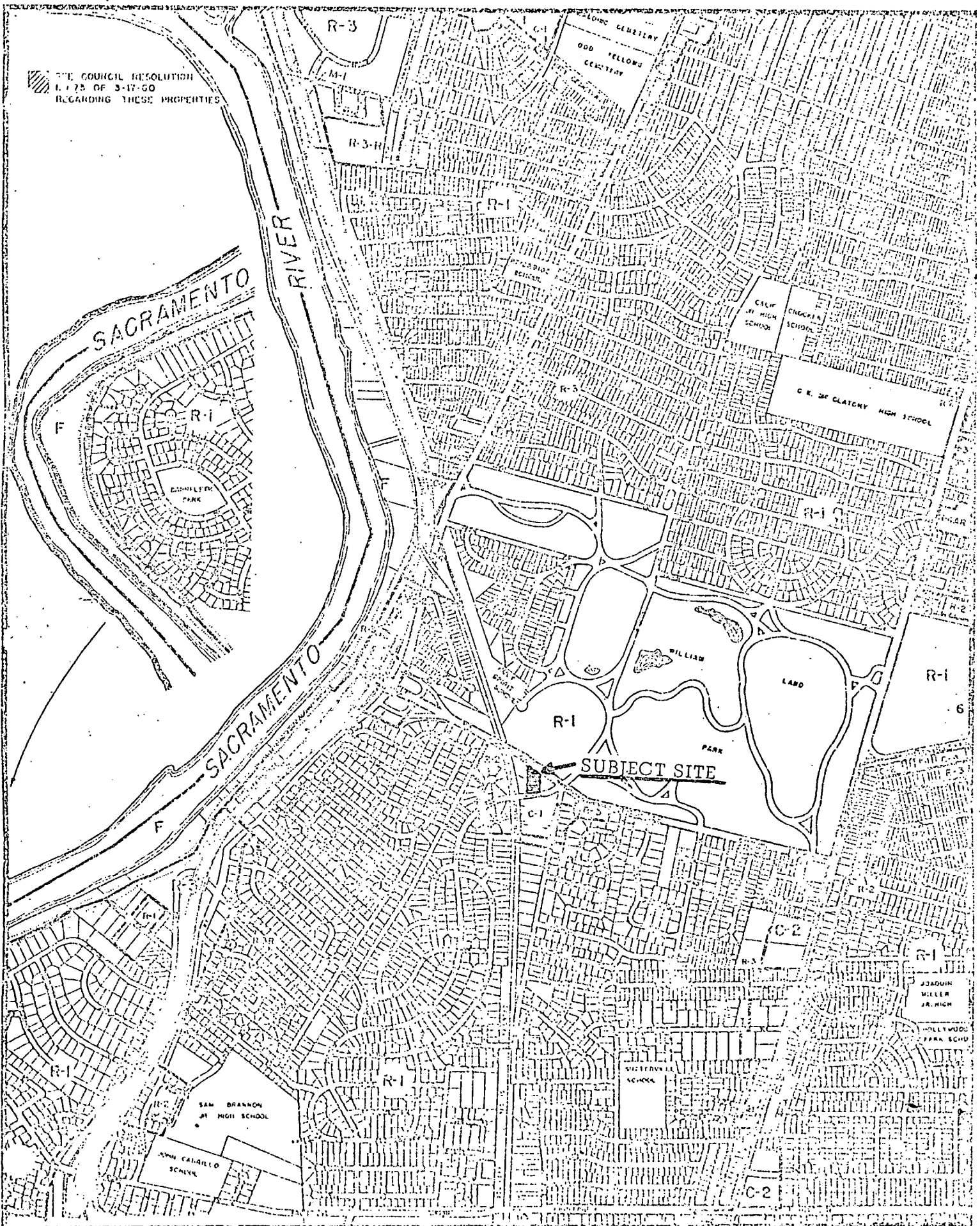
APPROVED PFP 4
BY THE CITY COUNCIL CONT TO

DEC 16 1980 12-23-80

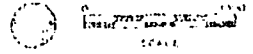
OFFICE OF THE
CITY CLERK

December 16, 1980
District No. 4

THE COUNCIL RESOLUTION
1. 75 OF 3-17-60
REGARDING THESE PROPERTIES



5



OFFICIAL ZONING MAP

5

10-19214

11-26-60

Item 6

3.

ORDINANCE NO. , FOURTH SERIES

ORDINANCE AMENDING THE DISTRICTS ESTABLISHED BY THE COMPREHENSIVE ZONING ORDINANCE NO. 2550, FOURTH SERIES, AS AMENDED; BY REMOVING PROPERTY LOCATED AT APPROX. 150' NW OF INTERSECTION OF LAND PARK DR. & SUTTERVILLE RD. FROM THE C-1-R LIMITED COMMERCIAL-REVIEW ZONE AND PLACING SAME IN THE R-O-R RESIDENTIAL-OFFICE-REVIEW ZONE (FILE P-9214) (APN: 017-071-07)

BE IT ENACTED BY THE COUNCIL OF THE CITY OF SACRAMENTO:

SECTION 1.

The territory described in the attached exhibit(s) which is in the C-1-R Limited Commercial-Review zone(s) established by Ordinance No. 2550, Fourth Series, as amended, is hereby removed from said zone and placed in the R-O-R Residential-Office-Review zone(s).

This action rezoning the property described in the attached exhibit(s) is adopted subject to the following conditions and stipulations:

a. A material consideration in the decision of the Planning Commission to recommend and the City Council to approve rezoning of the applicant's property is the development plans and representations submitted by the applicant in support of his request. It is believed said plans and representations are an integral part of such proposal and should continue to be the development program for the property.

b. If an application for a building permit or other construction permit is filed for said parcel which is not in conformity with the proposed development plans and representations submitted by the applicant and as approved by the Planning Commission November 26, 1980, on file in the office of the Planning Department, or any provision or modification thereof as subsequently reviewed and approved by the Planning Commission, no such permit shall be issued, and the Planning Director shall report the matter to the Planning Commission as provided for in Ordinance No. 3201, Fourth Series.

SECTION 2.

The City Clerk of the City of Sacramento is hereby directed to amend the maps which are a part of said Ordinance No. 2550, Fourth Series, to conform to the provisions of this ordinance.

SECTION 3.

Rezoning of the property described in the attached exhibit(s) by the adoption of this ordinance shall be deemed to be in compliance with the procedures for the rezoning of property prescribed in Ordinance No. 2550, Fourth Series, as said procedures have been affected by recent court decisions.

PASSED FOR PUBLICATION:

PASSED:

EFFECTIVE:

ATTEST:

MAYOR

CITY CLERK