



Sean de Courcy, Preservation Director
10/16/2024

A dark blue silhouette of the Sacramento skyline, including various buildings and the two towers of the Golden Gate Bridge, set against a light blue background.

M24-007 – Preservation Commission

R Street Historic District Ordinance Amendment
and R Street Historic District Plan Amendment

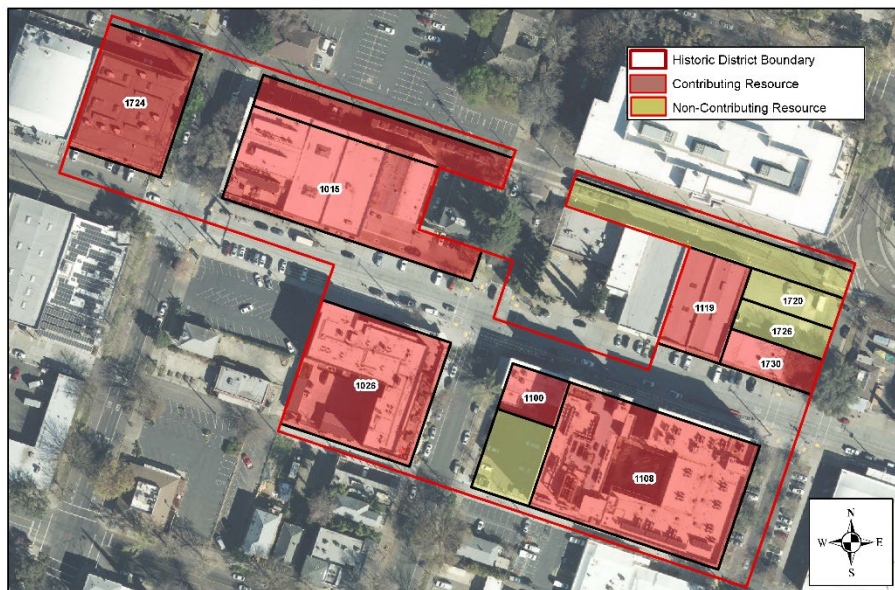
Background/ Boundaries

Originally listed under Ord. 85-076

Amended with Ord. 2019-0052

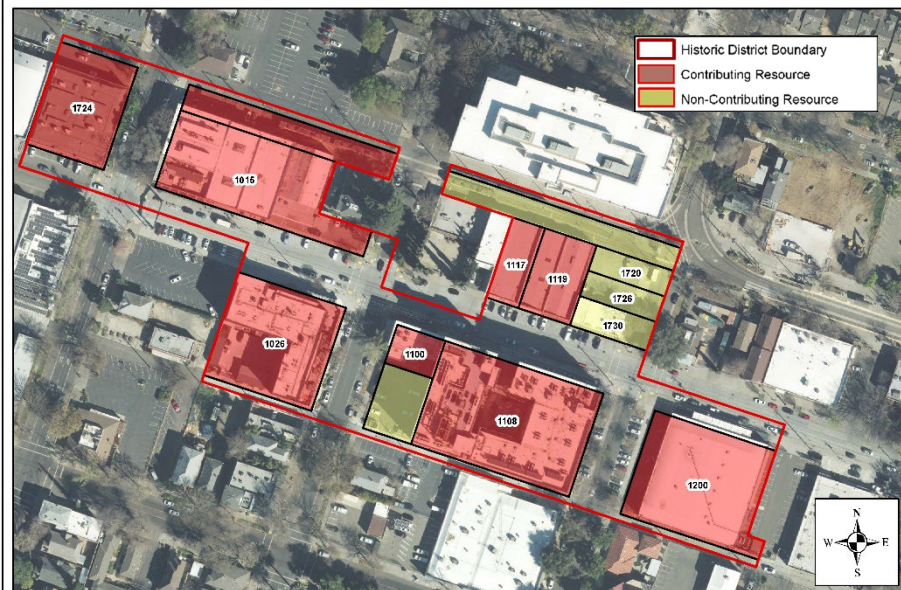
District boundaries not drawn accurately based on historic evaluations

Including 1200 R Street as a contributing resource



Current
R Street Historic District

SKP - 08/13/2024



R Street Historic District

SKP - 08/13/2024



Updated Resources



- 1117 & 1119 R Street/1730 12th Street
- Include 1117 R St
- Change status of 1730 12th St



- 1200 R Street
- Built 1925
- Characteristics found in District

Historic District Plan Update

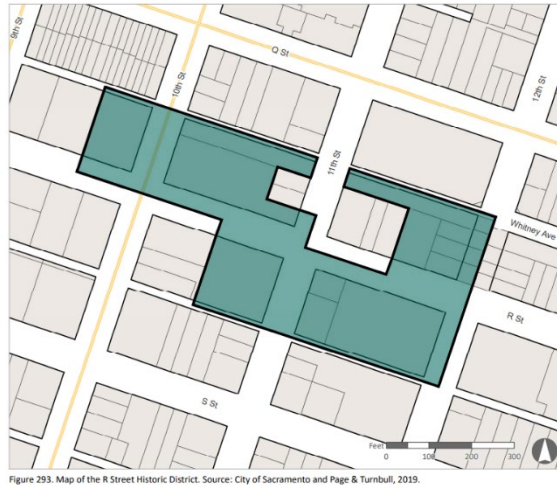


Figure 293. Map of the R Street Historic District. Source: City of Sacramento and Page & Turnbull, 2019.

- Replace Figure 293 in the Historic District Plan with updated figure showing new boundaries

Thanks!

Contact us:

Sean de Courcy

Preservation Director

Community Development
Department

Sdecourcy@cityofsacramento.org

916-808-2796

cityofsacramento.org

City of
SACRAMENTO

