

ORDINANCE NO. 2003-077

ADOPTED BY THE SACRAMENTO CITY COUNCIL

ON DATE OF NOV 18 2003

AN ORDINANCE AMENDING THE DISTRICTS ESTABLISHED BY THE COMPREHENSIVE ZONING ORDINANCE NO. 99-015, AS AMENDED, BY REMOVING A PORTION OF THE PROPERTY LOCATED SOUTH OF MEADOWVIEW ROAD AND DANVERS WAY BETWEEN LYTLE STREET AND MANORSIDE DRIVE FROM THE STANDARD SINGLE FAMILY REVIEW (R-1-R) ZONE AND PLACING IT IN THE SINGLE FAMILY ALTERNATIVE (R-1A) ZONE. (P01-124)

(APN: 052-0010-032)

BE IT ENACTED BY THE COUNCIL OF THE CITY OF SACRAMENTO:

SECTION 1

The territory described in the attached exhibit which is located as described above, as established by Ordinance No. 99-015, as amended, is hereby removed from the Standard Single Family Review (R-1-R) zone and placed in the following zone: Single Family Alternative (R-1A) zone. This action rezoning the property described in the attached exhibit is adopted subject to the following conditions and stipulations:

- a. A material consideration in the decision of the Planning Commission to recommend and the City Council to approve rezoning of the applicant's property is the development plans and representations submitted by the applicant in support of this request. It is believed said plans and representations are an integral part of such proposal and should continue to be the development program for the property.
- b. If an application for a building permit or other construction permit is filed for said parcels which is not in conformity with the proposed development plans and representations submitted by the applicant and as approved by the Planning Commission on September 11, 2003, on file in the office of the Planning Division, or any provision or modification thereof as subsequently reviewed and approved by the Planning Commission, no such permit shall be issued, and the Planning Division shall report the matter to the Planning Commission as provided for in Ordinance No. 99-015, as amended.

FOR CITY CLERK USE ONLY

ORDINANCE NO. 2003-077

DATE ADOPTED: NOV 18 2003

SECTION 2

The City Clerk of the City of Sacramento is hereby directed to amend the maps which are a part of said Ordinance No. 99-015, as amended, to conform to the provisions of this Ordinance.


SECTION 3

Rezoning of the property described in the attached exhibit by the adoption of this Ordinance shall be deemed to be in compliance with the procedures for the rezoning of property described in Ordinance No. 99-015, as amended, as said procedures have been affected by recent court decisions.


PASSED FOR PUBLICATION: **NOV 04 2003**

PASSED: **NOV 18 2003**

EFFECTIVE: **DEC 19 2003**



MAYOR

ATTEST:


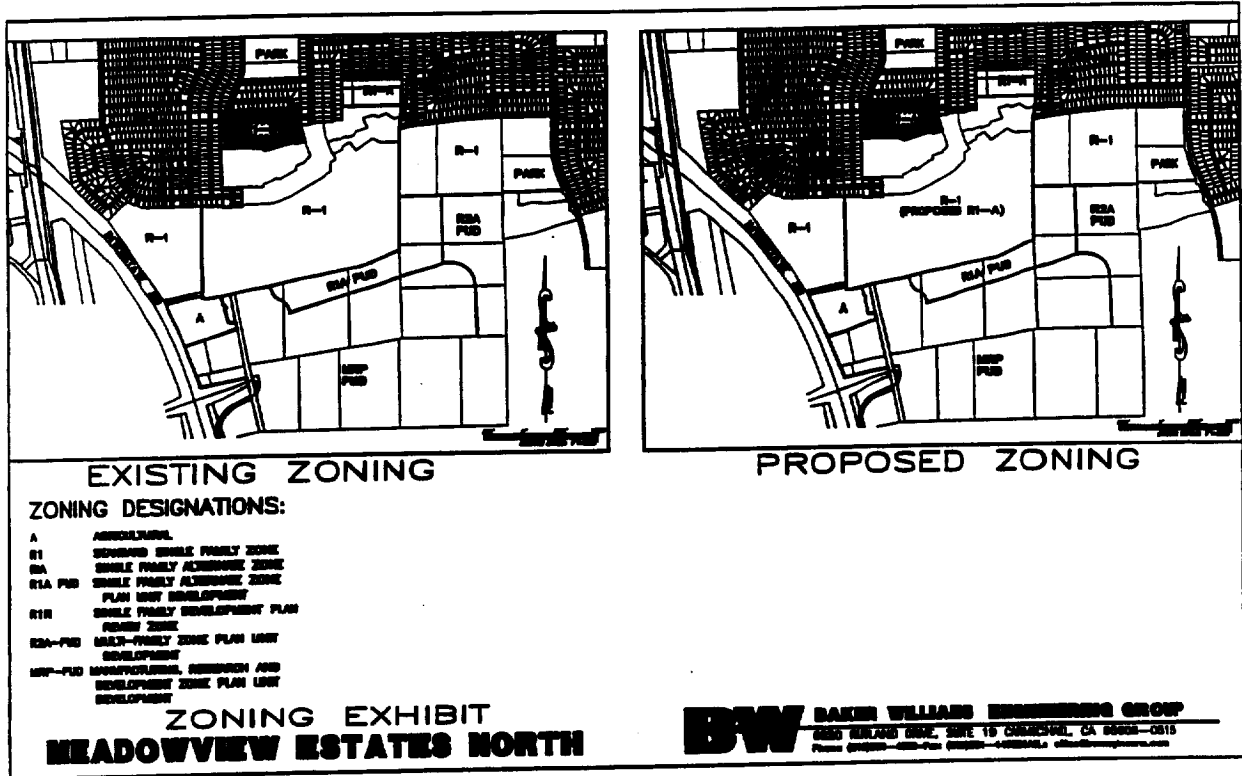
CITY CLERK

FOR CITY CLERK USE ONLY

ORDINANCE NO. 2003-077

DATE ADOPTED: NOV 18 2003

Rezone Ordinance - EXHIBIT 1



FOR CITY CLERK USE ONLY

ORDINANCE NO.: **2003-077**

DATE ADOPTED: **NOV 18 2003**