

3.5

DEPARTMENT OF
PUBLIC WORKS


TECHNICAL SERVICES

CITY OF SACRAMENTO
CALIFORNIA

SPECIAL DISTRICTS
1231 I Street
SACRAMENTO, CA
95814

June 1, 2000

City Council
Sacramento, California



Honorable Members in Session:

SUBJECT: LAGUNA CREEK MAINTENANCE DISTRICT - PUBLIC HEARING

LOCATION AND COUNCIL DISTRICT:

The Laguna Creek Maintenance District is located north of Sheldon Road between Franklin Boulevard and Bruceville Road in Council District No. 8 (see attached Exhibit A).

RECOMMENDATION:

This report recommends that City Council adopt:

- Resolution Overruling Protests (if necessary) for the Laguna Creek Maintenance District. For FY 2000/01.
- Resolution Confirming Diagram and Assessment and Levying Assessment for the Laguna Creek Maintenance District For FY 2000/01.
- Resolution Amending the FY 2000/01 Budget for the Laguna Creek Maintenance District.

CONTACT PERSON:

Ron Wicky, Special Districts Analyst, 264-5628

FOR COUNCIL MEETING OF: June 20, 2000

SUMMARY:

The recommended Council action will levy a continuation of an annual assessment for the Laguna Creek Maintenance District. The district was established in 1991 to recover the annual costs of maintenance related to the Laguna Wetlands Mitigation Program. There will be no increase in this year's annual assessment.

City Council
Laguna Creek Maintenance District
May 26, 1999

COMMITTEE/COMMISSION ACTION

None.

BACKGROUND INFORMATION:

The Laguna Creek wetlands area was constructed in 1988. On April 16, 1991, the City Council approved formation of the Laguna Creek Maintenance District. The district provides funding for environmental monitoring and maintenance activities associated with the Laguna Creek Wetlands Mitigation program. The monitoring and maintenance work is required to comply with a Section 404 Permit (No. 9570) issued by the U.S. Army Corps of Engineers to the City of Sacramento. The adopted monitoring program identifies a five to eight year monitoring period.

The monitoring portion has essentially been completed but the required remediation work is still ongoing.

Monitoring and Maintenance Program

The Laguna Creek Wetlands Maintenance Area is located between Sheldon Road, Bruceville Road, and Franklin Boulevard. This area includes the primary creek channel and adjacent wetlands, wetlands preserve to the south of the floodway, and adjacent turf areas. The maintenance area also includes channel improvements and wetlands located west of Franklin Boulevard, which were constructed as part of the Laguna Creek Floodway project (please see attached map). In brief, the work that is funded by the annual maintenance district includes:

- Monitoring, maintenance, repair of vernal pools, and other designated wetland areas, and preparation of annual report to Army Corps of Engineers.
- Maintenance and repair of irrigation systems.
- Maintenance and operation of planting basins, including fertilization, pruning, staking, turf and grassland mowing, disking fire breaks, litter control, and patrolling.
- Maintenance of bikeways and landscaping adjacent to the wetlands area.
- Unscheduled maintenance such as repair of damage due to vandalism, flood or fire, and temporary irrigation of vernal pools not wetted by natural events.
- Public outreach, including design and development of interpretive signage, education workshops, nature walks, information for the kiosk (i.e. community information center), and for wetlands articles in the North Laguna Creek Neighborhood Association newspaper.

On May 30, 2000, the City Council adopted the Resolution of Intention which set a hearing on this date for the Annual Report. As of this date, no protests have been received.

City Council
 Laguna Creek Maintenance District
 May 26, 1999

FINANCIAL CONSIDERATIONS:

The total cost for the fiscal year 2000/01 is projected at \$79,300. There is no increase from the previous year. The following is a summary of the costs:

	<u>FY 1999/00</u>	<u>Proposed FY 00/01</u>
Monitoring Program	\$ 0	\$ 0
Maintenance Contracts	62,578	62,578
Unscheduled Maintenance	1,500	2,000
Public Outreach	20,000	20,000
Administration	26,600	26,600
Special Districts Annual Reporting	4,392	6,400
Contingency	70,000	70,000
Subtotal	\$187,578	\$187,578
 Billing & Administration	 <u>4,020</u>	 <u>4,020</u>
Total Budget	\$191,598	\$191,598
(Surplus)/Deficit	<u>(112,298)</u>	<u>(112,298)</u>
Total Assessed	\$ 79,300	\$ 79,300

Though the monitoring program has been completed, the FY 1997/98 required remediation work is still ongoing and is being funded by an alternate funding source.

Maintenance costs will be assessed to both developed and undeveloped properties within the district. At present there are 2,402 individual ownership parcels within the district. This figure is expected to grow in the coming years as additional properties are subdivided and developed.

The following table summarizes how the maintenance costs are apportioned to the various land use categories.

	<u>Annual Maintenance Assessment</u>		
	<u>Maximum Authorized</u>	<u>FY 1999/00</u>	<u>FY 2000/01</u>
Single-Family Residential (per unit)	\$ 81.73	\$ 26.10	\$ 26.10
Developed Multi-Family Condos (per unit)	58.78	18.29	18.29
Undeveloped Multi-Family (per acre)	741.72	250.78	250.78

City Council
Laguna Creek Maintenance District
May 26, 1999

Non-Residential (Land Area)

0 - 25,000 Square Feet (per parcel)	\$ 113.04	\$ 36.46	\$ 36.76
25,000 - 100,000 Square Feet (per parcel)	525.45	177.05	177.05
Over 100,000 Square Feet (per parcel)	1,082.23	366.70	366.70
Churches (per parcel)	39.52	11.73	11.73

ENVIRONMENTAL CONSIDERATION:

Under CEQA Guidelines, administration and annual maintenance do not constitute a project and are therefore exempt from review.

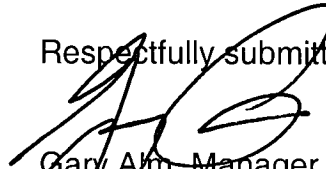
POLICY CONSIDERATIONS:

These proceedings for the Annual Report are being held pursuant to Chapter 81 of the City Code. This chapter of the Code was specifically developed and adopted as an enabling ordinance for the subject maintenance district. No new policy decisions are required for this item.

ESBD CONSIDERATIONS:

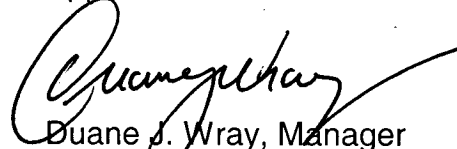
This annual budget and assessment levy process does not involve the contractor selection process.

Respectfully submitted,




Gary Alm, Manager
Special Districts and Development Services

Approved:




Duane J. Wray, Manager
Technical Services Division

RECOMMENDATION APPROVED:



ROBERT P. THOMAS
City Manager

Approved:



Michael Kashiwagi
Director of Public Works

\\PW06\VOL1\SHARED\ITS Wrk Grp Docs\Spec Dist\PROJECTS\MD\LAGUNACMCC-2000-01 Hearing .doc

EXHIBIT B

**LAGUNA CREEK MAINTENANCE DISTRICT
FY 2000/01 SCHEDULE**

May 30, 2000 *Council Adopted Resolution of Intention and Set Date For Hearing

June 2000 *Post and Publish Notice of Hearing

June 20, 2000	*Hold Hearing *COUNCIL CONSIDERS ALL PROTESTS, LEVIES ANNUAL ASSESSMENT
----------------------	--

July 2000 Recorder *Record Assessment Diagram and Notice of Assessment with County

July 2000 *Liens Placed on Affected Properties

RESOLUTION NO. 2000-365

ADOPTED BY THE SACRAMENTO CITY COUNCIL

ON DATE OF _____



**RESOLUTION OVERRULING PROTESTS FOR LAGUNA CREEK
MAINTENANCE DISTRICT FOR FY 2000/01**

BE IT RESOLVED BY THE COUNCIL OF THE CITY OF SACRAMENTO:

On June 20, 2000, the City Council opened a public hearing on the Resolution of Intention and the Engineer's Annual Report for Laguna Creek Maintenance District, City of Sacramento, County of Sacramento, State of California.

At or before the time set for the hearing, certain interested persons made protests or objections to the proposed maintenance, the extent of the assessment district, or the proposed assessment.

The City Council hereby overrules each of these protests, written or oral.

The City Council finds that the protests against the proposed maintenance (including all written protests not withdrawn in writing before the conclusion of the protest hearing) is made by the owners of less than one-half of the area of the land to be assessed for the improvement.

MAYOR

ATTEST:

CITY CLERK

FOR CITY CLERK USE ONLY

RESOLUTION NO: _____

DATE ADOPTED: _____

RESOLUTION NO. 2000-366

ADOPTED BY THE SACRAMENTO CITY COUNCIL

ON DATE OF _____

**RESOLUTION CONFIRMING DIAGRAM AND ASSESSMENT FOR LEVYING
ASSESSMENT FOR LAGUNA CREEK MAINTENANCE DISTRICT FOR FY 2000/01**

BE IT RESOLVED BY THE COUNCIL OF THE CITY OF SACRAMENTO:

1. Pursuant to Title 81 of the Sacramento City Code, the City Council directed the Director of Public Works as the Engineer of Work for the Laguna Creek Maintenance District to prepare and file an Annual Report for the FY 2000/01.
2. The Engineer of Work filed the Annual Report on May 30, 2000, and the City Council adopted its Resolution of Intention to levy and collect assessment within the assessment district for FY 2000/01 and set a public hearing to be held at 2:00 p.m., on June 20, 2000, in the meeting place of the City Council, City Hall, 2nd Floor, Sacramento, California. Notice of the hearing was given in the time and manner required by law.
3. At the public hearing, the City Council afforded to every interested person an opportunity to make a protest to the Annual Report, either in writing or orally, and the City Council has considered each protest.
4. The City Council hereby confirms the diagram and assessment as set forth in the Annual Report to the Engineer of Work and hereby levies the assessment set forth therein for FY 2000/01.

MAYOR

ATTEST:

CITY CLERK

FOR CITY CLERK USE ONLY

RESOLUTION NO: _____

DATE ADOPTED: _____



3.5

CITY OF SACRAMENTO
CALIFORNIA

DEPARTMENT OF
PUBLIC WORKS

TECHNICAL SERVICES DIVISION

City Council
Sacramento, California

May 18, 1998

APPROVED
BY THE CITY COUNCIL

JUN 4 1998

OFFICE OF THE
CITY CLERK

DEVELOPMENT SERVICES &
SPECIAL DISTRICTS
1231 I STREET
ROOM 300
SACRAMENTO, CA
95814-2988

916-264-7474
FAX 916-264-7480

Honorable Members in Session:

SUBJECT: LAGUNA CREEK MAINTENANCE DISTRICT - PUBLIC HEARING

LOCATION AND COUNCIL DISTRICT:

The Laguna Creek Maintenance District is located north of Sheldon Road between Franklin Boulevard and Bruceville Road in Council District No. 8 (see attached Exhibit A).

RECOMMENDATION:

This report recommends that City Council adopt:

- Resolution Overruling Protests (if necessary) for the Laguna Creek Maintenance District. For FY 1998/99.
- Resolution Confirming Diagram and Assessment and Levying Assessment for the Laguna Creek Maintenance District For FY 1998/99.
- Resolution Amending the FY 1998/99 Budget for the Laguna Creek Maintenance District.

CONTACT PERSON: Ron Wicky, Special Districts Analyst, 264-5628

FOR COUNCIL MEETING OF: June 4, 1998

SUMMARY:

The recommended Council action will levy a continuation of an annual assessment for the Laguna Creek Maintenance District. The district was established in 1991 to recover the annual costs of maintenance related to the Laguna Wetlands Mitigation Program. There will be no increase in this year's annual assessment.

Department of
PUBLICWORKS
CITY OF
SACRAMENTO

City Council
Laguna Creek Maintenance District
May 14, 1998

COMMITTEE/COMMISSION ACTION

None.

BACKGROUND INFORMATION:

The Laguna Creek wetlands area was constructed in 1988. On April 16, 1991, the City Council approved formation of the Laguna Creek Maintenance District. The district provides funding for environmental monitoring and maintenance activities associated with the Laguna Creek Wetlands Mitigation program. The monitoring and maintenance work is required to comply with a Section 404 Permit (No. 9570) issued by the U.S. Army Corps of Engineers to the City of Sacramento. The adopted monitoring program identifies a five to eight year monitoring period. The monitoring portion has essentially been completed but the required remediation work is still ongoing.

Monitoring and Maintenance Program

The Laguna Creek Wetlands Maintenance Area is located between Sheldon Road, Bruceville Road, and Franklin Boulevard. This area includes the primary creek channel and adjacent wetlands, wetlands preserve to the south of the floodway, and adjacent turf areas. The maintenance area also includes channel improvements and wetlands located west of Franklin Boulevard, which were constructed as part of the Laguna Creek Floodway project (please see attached map). In brief, the work that is funded by the annual maintenance district includes:

- Monitoring, maintenance, repair of vernal pools, and other designated wetland areas, and preparation of annual report to Army Corps of Engineers.
- Maintenance and repair of irrigation systems.
- Maintenance and operation of planting basins, including fertilization, pruning, staking, turf and grassland mowing, disking fire breaks, litter control, and patrolling.
- Maintenance of bikeways and landscaping adjacent to the wetlands area.
- Unscheduled maintenance such as repair of damage due to vandalism, flood or fire, and temporary irrigation of vernal pools not wetted by natural events.
- Public outreach, including design and development of interpretive signage, education workshops, nature walks, information for the kiosk (i.e. community information center), and for wetlands articles in the North Laguna Creek Neighborhood Association newspaper.

City Council
 Laguna Creek Maintenance District
 May 18, 1998

On May 19, 1998, the City Council adopted the Resolution of Intention which set a hearing on this date for the Annual Report. As of this date, no protests have been received.

FINANCIAL CONSIDERATIONS:

The total cost for the fiscal year 1998/99 is projected at \$74,000. This year's proposed assessment is the same as the previous year. The following is a summary of the costs:

	<u>FY 97/98</u>	<u>Proposed FY 98/99</u>
Monitoring Program	\$ 0	\$ 0
Maintenance Contracts	63,110	62,200
Unscheduled Maintenance	2,000	1,500
Public Outreach	20,000	20,000
Administration	26,600	26,600
Special Districts Annual Reporting	4,392	4,392
Contingency	<u>50,000</u>	<u>70,000</u>
Subtotal	\$166,102	\$184,692
Billing & Administration	<u>1,368</u>	<u>1,368</u>
Total Budget	\$167,470	\$186,060
(Surplus)/Deficit	<u>(93,470)</u>	<u>(112,060)</u>
Total Assessed	\$ 74,000	\$ 74,000

Though the monitoring program has been completed, the FY 1997/98 required remediation work is still ongoing and is being funded by an alternate funding source.

Maintenance costs will be assessed to both developed and undeveloped properties within the district. At present there are 2,281 individual ownership parcels within the district. This figure is expected to grow in the coming years as additional properties are subdivided and developed. The following table summarizes how the maintenance costs are apportioned to the various land use categories.

City Council
Laguna Creek Maintenance District
May 14, 1998

	Annual <u>Maintenance Assessment</u>	
	<u>FY 97/98</u>	<u>FY 98/99</u>
Single-Family Residential (per unit)	\$ 24.44	\$ 24.44
Developed Multi-Family and Condos (per unit)	16.82	16.82
Undeveloped Multi-Family (per acre)	243.82	243.82
<u>Non-Residential (Land Area)</u>		
0-25,000 Square Feet (per parcel)	\$ 34.86	\$ 34.86
25,000-100,000 Square Feet (per parcel)	171.94	171.94
Over 100,000 Square Feet (per parcel)	357.02	357.02
Churches (per parcel)	10.42	10.42

ENVIRONMENTAL CONSIDERATION:

Under CEQA Guidelines, administration and annual maintenance do not constitute a project and are therefore exempt from review.

POLICY CONSIDERATIONS:

These proceedings for the Annual Report are being held pursuant to Chapter 81 of the City Code. This chapter of the Code was specifically developed and adopted as an enabling ordinance for the subject maintenance district. No new policy decisions are required for this item.

City Council
Laguna Creek Maintenance District
May 14, 1998

MBE/WBE:


This annual budget and assessment levy process does not involve the contractor selection process.

Respectfully submitted,




Gary Alm, Manager
Development Services and Special Districts

Approved:



Duane J. Wray, Manager
Technical Services Division

RECOMMENDATION APPROVED:



WILLIAM H. EDGAR
City Manager
RW:jd
S:\PDe\SDist\RW\Laguna Cr MD

Approved:



Michael Kashiwagi
Director of Public Works

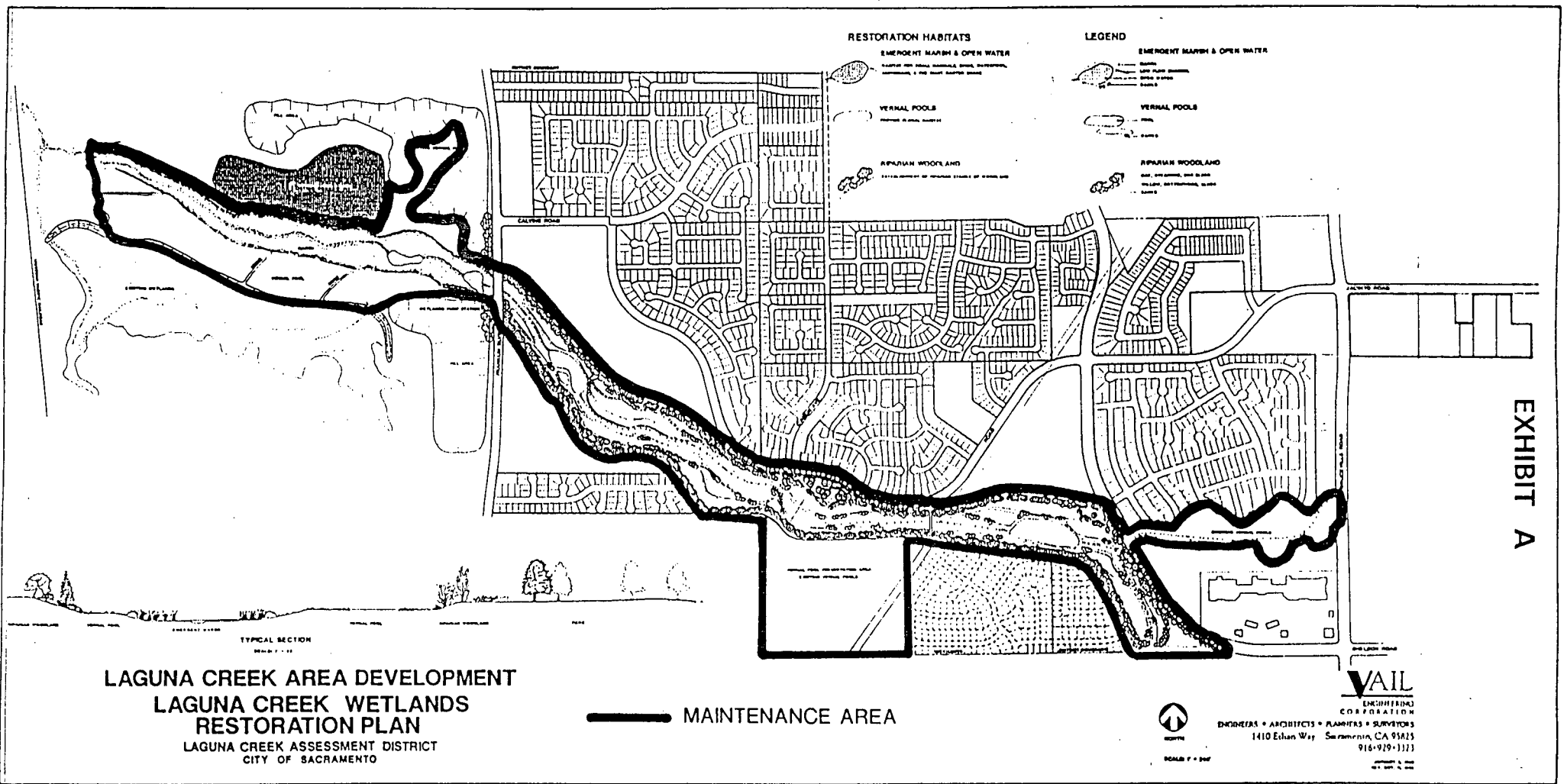


EXHIBIT A

EXHIBIT A
LAGUNA CREEK FLOODWAY ILLUSTRATIVE MAP

6

EXHIBIT B

LAGUNA CREEK MAINTENANCE DISTRICT
FY 1997/98 SCHEDULE

May 19, 1998 *Council Adopted Resolution of Intention and Set Date For Hearing

May 1998 *Post and Publish Notice of Hearing

June 4, 1998 *Hold Hearing

***COUNCIL CONSIDERS ALL PROTESTS, LEVIES ANNUAL ASSESSMENT**

July 1998 *Record Assessment Diagram and Notice of Assessment with County Recorder

July 1998 *Liens Placed on Affected Properties

APPROVED
BY THE CITY COUNCIL

JUN 4 1998

OFFICE OF THE
CITY CLERK

RESOLUTION NO. 98-225

ADOPTED BY THE SACRAMENTO CITY COUNCIL

ON DATE OF _____

RESOLUTION OVERRULING PROTESTS FOR
LAGUNA CREEK MAINTENANCE DISTRICT
FOR FY 1998/99

BE IT RESOLVED BY THE COUNCIL OF THE CITY OF SACRAMENTO:

On June 4, 1998, the City Council opened a public hearing on the Resolution of Intention and the Engineer's Annual Report for Laguna Creek Maintenance District, City of Sacramento, County of Sacramento, State of California.

At or before the time set for the hearing, certain interested persons made protests or objections to the proposed maintenance, the extent of the assessment district, or the proposed assessment.

The City Council hereby overrules each of these protests, written or oral.

The City Council finds that the protests against the proposed maintenance (including all written protests not withdrawn in writing before the conclusion of the protest hearing) is made by the owners of less than one-half of the area of the land to be assessed for the improvement.

MAYOR

ATTEST:

CITY CLERK

S:\PDe\SDist\RWicky

FOR CITY CLERK USE ONLY

RESOLUTION NO: _____

DATE ADOPTED: _____

APPROVED
BY THE CITY COUNCIL

JUN 4 1998

OFFICE OF THE
CITY CLERK

RESOLUTION NO. 98-226

ADOPTED BY THE SACRAMENTO CITY COUNCIL

ON DATE OF _____

RESOLUTION CONFIRMING DIAGRAM AND ASSESSMENT FOR
LEVYING ASSESSMENT FOR LAGUNA CREEK MAINTENANCE
DISTRICT FOR FY 1998/99

BE IT RESOLVED BY THE COUNCIL OF THE CITY OF SACRAMENTO:

1. Pursuant to Title 81 of the Sacramento City Code, the City Council directed the Director of Public Works as the Engineer of Work for the Laguna Creek Maintenance District to prepare and file an Annual Report for the FY 1998/99.
2. The Engineer of Work filed the Annual Report on May 19, 1998, and the City Council adopted its Resolution of Intention to levy and collect assessment within the assessment district for FY 1998/99 and set a public hearing to be held at 2:00 p.m., on June 4, 1998, in the meeting place of the City Council, City Hall, 2nd Floor, Sacramento, California. Notice of the hearing was given in the time and manner required by law.
3. At the public hearing, the City Council afforded to every interested person an opportunity to make a protest to the Annual Report, either in writing or orally, and the City Council has considered each protest.
4. The City Council hereby confirms the diagram and assessment as set forth in the Annual Report to the Engineer of Work and hereby levies the assessment set forth therein for FY 1998/99.

MAYOR

ATTEST:

CITY CLERK

S:\PDe\SDist\RWicky\

FOR CITY CLERK USE ONLY

RESOLUTION NO: _____

DATE ADOPTED: _____

APPROVED
BY THE CITY COUNCIL

JUN 4 1998

OFFICE OF THE
CITY CLERK

RESOLUTION NO. 98-227

ADOPTED BY THE SACRAMENTO CITY COUNCIL

ON DATE OF _____

RESOLUTION AMENDING THE FY 1998/99
BUDGET FOR LAGUNA CREEK MAINTENANCE
DISTRICT

BE IT RESOLVED BY THE COUNCIL OF THE CITY OF SACRAMENTO:

1. The FY 1998/99 Expenditure Budget for the Laguna Creek Maintenance District is adopted as follows:

Department

Planning	\$ 95,000
Public Works	19,692
Finance	1,368
Contingency	<u>70,000</u>
	\$186,060

2. The FY 1998/99 Revenue Budget for the Laguna Creek Maintenance District is adopted as follows:

226-310-3131-3657	\$ 74,000
-------------------	-----------

MAYOR

ATTEST: ✓

CITY CLERK

S:\PDellSDist\RWicky

FOR CITY CLERK USE ONLY

RESOLUTION NO: _____

DATE ADOPTED: _____

RECORDING REQUESTED BY:
RON WICKY, City of Sacramento
Department of Public Works
1231 "I" Street, Room 300
Sacramento, California 95814

Recorded in the County of Sacramento
John Dark, Clerk/Recorder



330.00

199806080368 10:18am 06/08/98

605 1004822 01 07
R01 32 7.00 93.00 228.00 0.00 0.00 0.00 0.00
2.00

AND WHEN RECORDED, RETURN TO:
RON WICKY, City of Sacramento
Department of Public Works
1231 "I" Street, Room 300
Sacramento, CA 95814

NOTICE OF ASSESSMENT

Pursuant to the requirements of Section 81.02.210 of the Sacramento City Code and Section 3114 of the Streets and Highways Code of the State of California, the undersigned Clerk of the City of Sacramento, California, hereby gives notice that a Diagram and Assessment were recorded in the office of the City Clerk of said city as provided in said Section and relating to the following described property:

The lots, pieces or parcels of land as shown on the Assessment Diagram for Laguna Creek Maintenance District, City of Sacramento, County of Sacramento, State of California, which was filed for record in the office of the County Recorder of the County of Sacramento on the 8th day of June, 1998 in Book 87 of Maps of Assessment and Community Facilities District at Page 37 thereof.

NOTICE IS FURTHER GIVEN that upon the recording of this notice in the office of the County Recorder, the several assessments assessed upon the lots, pieces or parcels of land shall become a lien upon the lots or portions of lots assessed, respectively.

Reference is made to the Assessment Diagram hereinabove referred to and the Assessment Roll recorded in the office of the City Clerk of said City of Sacramento on the 4th day of June, 1998. Said Assessment Roll recorded in the office of the City Clerk is referred to determine the amount for the 1998/99 fiscal year only and levied against each parcel of land shown upon the Assessment Diagram.

A list of the name or names of the assessed owners as they appear on the latest secured Assessment Roll, or as known to the City Clerk, is attached hereto and made a part thereof, together with a list of the amount of the assessment levied against each parcel of land.

Dated: June 4, 1998

VALERIE A. BURROWS, City Clerk
City of Sacramento, County of Sacramento
State of California

By: Valerie A. Burrows

LAGUNA CREEK MAINTENANCE DISTRICT FY 1998/99

Assess. #	Parcel Description	Assessment	Owner's Name
1	11701400010000	\$139.24	Chesbro, L. A.
2	11701400020000	243.82	Gidha, Darshan S/Mary
6	11701400390000	696.22	Laguna Franklin, Inc.
68	11702110120000	357.02	Gliebe Family Trust
69	11701400300000	2,886.86	Bruce E. Horigan DDS
77	11702130050000	191.34	P L S G. Properties
81	11708400010000	24.44	Green, John Henry /Elisa
82	11708400020000	24.44	Gibson, Harold/ Patricia M.
83	11708400030000	24.44	Hamilton, Jennifer R/Tezra J.
84	11708400040000	24.44	Ali, Harun
85	11708400050000	24.44	Huynh, Dong
86	11708400060000	24.44	Chacon, Eugene A./ Laura V.
87	11708400070000	24.44	Muro, Thomas/Clenia
88	11708400080000	24.44	Rutten Tom J./ Leigh A.
89	11708400090000	24.44	Pasalo, Rick/Margarita E.
90	11708400100000	24.44	Sallee, Mervin Leroy/ Judy Kay
91	11708400110000	24.44	Nguyen, Hung Van
92	11708400120000	24.44	Commerce Bank
93	11708400130000	24.44	Singh, Bhupinder/ Jasmee K.
94	11708400140000	24.44	Naidu, Sitamma
95	11708400150000	24.44	Coleman, Charles/ Madelyn E.
96	11708400160000	24.44	Allen, Richard/Wilma
97	11708400170000	24.44	Perpetua, Jefferson I./ Elizabeth G.
98	11708400180000	24.44	Sullivan, Douglas Michael/ Frederik
99	11708400190000	24.44	Beneficial California Inc.
100	11708400200000	24.44	Prasad, Umash V./Sunitam
101	11708400210000	24.44	Santoso, Joseph T.
102	11708400220000	24.44	Dela-Cruz, Arturo E./ Aida A.
103	11708400230000	24.44	Mc Knight, Gerald/ Gayle L.
104	11708400240000	24.44	Fobbs, V
105	11708400250000	24.44	Somkopulos, S
106	11708400260000	24.44	Dizon, Donald
107	11708400270000	24.44	Shamel, Teresa
108	11708400280000	24.44	Lewis, T
109	11708400290000	24.44	Sam, Minh X.
110	11708400300000	24.44	Daniel, Linetta
111	11708400310000	24.44	White, Robert D./ Greta L.
112	11708400320000	24.44	Brennan, Geraldine
113	11708400330000	24.44	Kincy, Quintman/Anitra
114	11708400340000	24.44	Hunter, Lawrence/Marcell
115	11708400350000	24.44	Littles, Benjamin
116	11708400360000	24.44	Gonzalez, Andres/Silvia
117	11708400370000	24.44	Maharajh/ Claudet Valentina
118	11708400380000	24.44	Ma, Ronnie
119	11708400390000	24.44	Middleton, Steven M.
120	11708400400000	24.44	Houston, James Henry/ Mary E.
121	11708400410000	24.44	Massie, Karen
122	11708400420000	24.44	DeLeon, Jose/Susan
123	11708400430000	24.44	Cushman, Philip Allerton/ Anita L.
124	11708400440000	24.44	Rusakov, Nikolay/Tatyana
125	11708400450000	24.44	Lilly, Billy Deane/ Nancy Ann
126	11708400460000	24.44	Northwest Mortgage, Inc.
127	11708400470000	24.44	Giese, Oakley A.
128	11708400480000	24.44	Hoang, Dung Minh
129	11708400490000	24.44	Gardono, Robert/ Cecilia
130	11708400500000	24.44	Sawyer Cir Land Trust
131	11708400510000	24.44	Padilla, Diane M.
132	11708400520000	24.44	Mc Laughlin, John R.
133	11708400530000	24.44	Nguyen, John K./ Milagros R. Zaragoza
134	11708400540000	24.44	Nguyen, Trinh
135	11708400550000	24.44	Remund, Mark
136	11708400560000	24.44	Reddy, Konda/Melecia
137	11708400570000	24.44	Jequinto, Adolfo
138	11708400580000	24.44	Camacho, Abel/May
139	11708400590000	24.44	Randhawa/Balwinder
140	11708400600000	24.44	Moulay, Karim
141	11708500010000	24.44	McLemore, Rodney/Janne
142	11708500020000	24.44	Peart, Charles Marsh
143	11708500030000	24.44	Clawson, David
144	11708500040000	24.44	Lundin, Anita
145	11708500050000	24.44	Vu Joseph /Thiep Dinh
146	11708500060000	24.44	Singh Sarbans/Kulwant K.
147	11708500070000	24.44	Prasad, Ram
148	11708500080000	24.44	Prasad, Bernice

LAGUNA CREEK MAINTENANCE DISTRICT FY 1998/99

Assess. #	Parcel Description	Assessment	Owner's Name
149	11708500090000	24.44	Pena, Kevin/Charmaine
150	11708500100000	24.44	Bennett Willie/ Brenda S.
151	11708500110000	24.44	Norman, Eric T./Aimee C.
152	11708500120000	24.44	Edquilang, William /Nenita E.
153	11708500130000	24.44	Rosaroso, Loreto/Barbara
154	11708500140000	24.44	Mejia, Estella G.
155	11708500150000	24.44	Wilson, Sandra K.
156	11708500160000	24.44	Rutland, Morlyn
157	11708500170000	24.44	Rembulat, Leandra/Gloria
158	11708500180000	24.44	Zhang, Liping/Zuchu Que
159	11708500190000	24.44	Logan, Julius/Tracy
160	11708500200000	24.44	Gee Wilson M./Henry Kwong
161	11708500210000	24.44	Sohal, Balwant
162	11708500220000	24.44	Mederios, Kenneth R.
163	11708500230000	24.44	Walker, Yvette C.
164	11708500240000	24.44	Constantino, Maria Victoria
165	11708500250000	24.44	Perez, Joel R.
166	11708500260000	24.44	Rogers James L.
167	11708500270000	24.44	Coppage Keith W./Damaris
168	11708500280000	24.44	Nwabeke, James U./Theresa C.
169	11708500290000	24.44	Randhawa Baldev S./Sukhmind
170	11708500300000	24.44	Blanco, Jorge/Consalacion
171	11708500310000	24.44	DeLos Reyes, Edison A./Jose
172	11708500320000	24.44	Evalle Evangeline E.
173	11708500330000	24.44	Lopez, Troy/Joann L.
174	11708500340000	24.44	Brockmire Dan/Mary L.
175	11708500350000	24.44	Larson, Steven P./Debra D.
176	11708500360000	24.44	Claro, Corazon T./Zeny T.
177	11708500370000	24.44	Hosokawa, Glenn/Doreen
178	11708500380000	24.44	Mattson, Gary A./Bobbi L.
179	11708500390000	24.44	Shih, Andrew
180	11708500400000	24.44	Lightle, Richard
181	11708500410000	24.44	Thompson, Danile E./Cheryl
182	11708500420000	24.44	Avery, George R./Oksun Yi
183	11708500430000	24.44	Nguyen, Yentrinh T.
184	11708500440000	24.44	Jankowski, Jerzy/ Harvey, Deboe
185	11708500450000	24.44	Hunt, Thomas, Shirley
186	11708500460000	24.44	Singh, Avtar
187	11708500470000	24.44	Jenkins, Victor
188	11708500480000	24.44	Cadwallader, Joseph/Patricia
189	11708500490000	24.44	Meunier, Ralph/Carmen
190	11708500500000	24.44	Smith, David L.
191	11708500510000	24.44	Fetalvero, Josephine/Rodolfo
196	11708500560000	24.44	Martinez, Jason E./Trish
197	11708500570000	24.44	Dickerson, Lee/Sylvia
198	11708500580000	24.44	Lee Po Tin/Mae Fu
199	11708500590000	24.44	Sadhra, Gurcharan/Balwinder
200	11708500600000	24.44	Wilke, Joshua/Lisa
201	11708500610000	24.44	Rivas, Graciela
206	11708500660000	24.44	Minniefield, Eugene/Gloria
207	11708500670000	24.44	Torres, Oscar/Emily A.
208	11708500680000	24.44	Le Sang A./Din A. Sin
209	11708500690000	24.44	Eve, Michael/Joseph/David, Torch
210	11708500700000	24.44	Sirb, Marius/Alina
211	11708500710000	24.44	Galarpe, Roy/Lyva C.
216	11708500760000	24.44	Payne, Charles/Annie
217	11708500770000	24.44	Perez, Lupe
218	11708500780000	24.44	Halsey, Daniel E./ Mary
219	11708400610000	24.44	Machado, Patricio/Eleanor
220	11708400620000	24.44	Santi, Chandra
221	11708400630000	24.44	Stewart, Robert/Regina/Kris
222	11708400640000	24.44	Brown, Deborah
223	11708400650000	24.44	Folger, Frank M./ Rhonda S.
225	11709000090000	24.44	Barkett, Joseph/Catherine
226	11709000100000	24.44	Bohrer, Dane
227	11709000110000	24.44	Jennings, W.
228	11709000120000	24.44	Sotelo, Isuaro G.
229	11709000130000	24.44	Mosley, Keven L.
230	11709000140000	24.44	McInnes, Roy/Rebecca
231	11709000150000	24.44	Chase, Michael L./Jonnell
232	11709000160000	24.44	Anderson, R
233	11709000170000	24.44	Ali, R.
234	11709000180000	24.44	Anderson, Patrick
235	11709000190000	24.44	Farias, Javier/Jesus

LAGUNA CREEK MAINTENANCE DISTRICT FY 1998/99

Assess. #	Parcel Description	Assessment	Owner's Name
236	11709000200000	24.44	Bonham, James/Lynn
237	11709000210000	24.44	Arrodondo, Lois
238	11709000220000	24.44	Smothers, Eva
239	11709000230000	24.44	Burrell, Jami
240	11709000240000	24.44	Acker, George
241	11709000250000	24.44	Font, Robert
242	11709000260000	24.44	Tanaka, Linda Haru
243	11709000270000	24.44	Nguyen, Hong-Lap Thi
244	11709000280000	24.44	Reid, Lynda L.
245	11709000290000	24.44	Wong, Daniel/Cecilia
246	11709000300000	24.44	Sanford, William/Cynthia
247	11709000310000	24.44	Ferguson, Lamarr T./Gail P.
248	11709000320000	24.44	Kalotia, Sardara S./Harminde
249	11709000330000	24.44	Gustavson, T
250	11709000340000	24.44	Guerro, R
251	11709000350000	24.44	Gardea, E
252	11709000360000	24.44	Johnson, J
253	11709000370000	24.44	Bruhn, P
254	11709000380000	24.44	Sandberg, K
255	11709000390000	24.44	Juradat, Osama
256	11709000400000	24.44	Thomas Family Trust
257	11709000410000	24.44	Cheung, J
258	11709000420000	24.44	Baldwin, D
259	11709000430000	24.44	Stender, John/Linda
260	11709000440000	24.44	Brown, Jack
261	11709100010000	24.44	Dixon, Skip C./Katherine M.
262	11709100020000	24.44	Jaleel, Kamaran/Virginia A.
263	11709100030000	24.44	Davis, Anthony
264	11709100040000	24.44	Story, Lee
265	11709100050000	24.44	Barnes, Burt L.
266	11709100060000	24.44	McGee, Tom/Patricia E. Shelby
267	11709100070000	24.44	Johnson, Kenneth L.
268	11709100080000	24.44	Palermi, James Bradley
269	11709100090000	24.44	Mac, Donald Robert/Ka
270	11709100100000	24.44	Tanaka, Lisa Akemi/Robert E. Fuj
271	11709100110000	24.44	Rutherford, Alford Hugh/Heidi
272	11709100120000	24.44	Northwest Federal, Inc.
273	11709100130000	24.44	Tran, T
274	11709100140000	24.44	Fong, Stephen/Smiley/Judy T. Mis
275	11709100150000	24.44	Wood, Leslie/Melisa
276	11709100160000	24.44	Caton, Alberto
277	11709100170000	24.44	Moore, Thomas/Vicky
278	11709100180000	24.44	Carmody, Barry F./Mary B.
279	11709100190000	24.44	Gonzales, Richard/Donna
280	11709100200000	24.44	Essington, Jon D./Debbie J.
281	11709100210000	24.44	Wong, Tracy
282	11709100220000	24.44	Decena, J.
283	11709100230000	24.44	Kirby, Darrell/Linda
284	11709100240000	24.44	Cheung, Angela
285	11709100250000	24.44	Fong, William/Geri
286	11709100260000	24.44	Armeta, Emilia
287	11709100270000	24.44	Provance, Linda
288	11709100280000	24.44	Dominquez, Maria M.
289	11709100290000	24.44	Ahuja, U
290	11709100300000	24.44	Bowers, William J./Gabriell
291	11709100310000	24.44	Rothenbaum, Edward H./Monica Lynn
292	11709100320000	24.44	Llanos, H.
293	11709100330000	24.44	Malhotra, J.
294	11709100340000	24.44	Myer, Cassandra
295	11709100350000	24.44	Harris, Don
296	11709100360000	24.44	Boyd, R.
297	11709100370000	24.44	Gonzales, C
298	11709100380000	24.44	De Pero, R
299	11709100390000	24.44	Ram, S.
301	11709100410000	1,383.36	Diloreto Construction/ Development
302	11709200010000	24.44	Buksh, N
303	11709200020000	24.44	Hoffman, Doug
304	11709200030000	24.44	King, J
305	11709200040000	24.44	Lewis, G
306	11709200050000	24.44	Monico, A
307	11709200060000	24.44	Gutierrez, D
308	11709200070000	24.44	Bowers, W
309	11709200080000	24.44	Mills, R
310	11709200090000	24.44	Galvan, F.

LAGUNA CREEK MAINTENANCE DISTRICT FY 1998/99

Assess. #	Parcel Description	Assessment	Owner's Name
311	11709200100000	24.44	Quinn, C.
312	11709200110000	24.44	Callison, John
313	11709200120000	24.44	Udit, N.
314	11709200130000	24.44	Cook, Joseph
315	11709200140000	24.44	Ravella, A/Lidia
316	11709200150000	24.44	Ng, W
317	11709200160000	24.44	Hernandez, J
318	11709200170000	24.44	Renke, C
319	11709200180000	24.44	Barkett, Joseph/Catherine
320	11709200190000	24.44	Cheung, K
321	11709200200000	24.44	Ence, Marc
322	11709200210000	24.44	Nichols, G
323	11709200220000	24.44	Kwong, D
324	11709200230000	24.44	Kaestner, T
325	11709200240000	24.44	Wong, M
326	11709200250000	24.44	Aguiar, S.
327	11709200260000	24.44	McLoughlin, E.
328	11709200270000	24.44	Lockerbie, A
329	11709200280000	24.44	Becker, S.
330	11709200290000	24.44	Gordon, D
331	11709200300000	24.44	Orwig, S
332	11709200310000	24.44	Secretary of Housing
333	11709200320000	24.44	Richmond, Kenton M./Joanne
334	11709200330000	24.44	Jenkins, Darryl/Juanita
335	11709200340000	24.44	Maynard, A
336	11709200350000	24.44	Salinas, L
337	11709200360000	24.44	Larralde, L
338	11709200370000	24.44	Sewell, T
339	11709200380000	24.44	Calveron, L
340	11709200390000	24.44	Sanchez, D
341	11709200400000	24.44	Murray, M
342	11709200410000	24.44	Myles-Franklin, L
343	11709200420000	24.44	Alafrangy, Reda
344	11709200430000	24.44	Nelson, L
345	11709200440000	24.44	Gresser, C
346	11709200450000	24.44	Starrett, D
347	11709200460000	24.44	Kotite, G
348	11709200470000	24.44	Lujan, J
349	11709200480000	24.44	Alaniz, L
350	11709200490000	24.44	Sanchez, J
351	11709200500000	24.44	Redding, V
352	11709200510000	24.44	Jenkins, Loren F./Kara K.
353	11709200520000	24.44	Holland, J
354	11709200530000	24.44	Gunning, R
356	11709600010000	24.44	David, John L./Kirsten/Casimir
357	11709600020000	24.44	Vick, Nora J.
358	11709600030000	24.44	Escobar, David G./Linda
359	11709600040000	24.44	Nunley, A
360	11709600050000	24.44	Avena, Edger S./Charity V.
361	11709600060000	24.44	Volkov, Mary/Gladimar Zhubokrug
362	11709600070000	24.44	Foresee, James/Maria
363	11709600080000	24.44	Nelson, Steven K.
364	11709600090000	24.44	Biring, Gurdev S./Dalwinderjit K.
365	11709600100000	24.44	Franklin, Wesley E./Carol J.
366	11709600110000	24.44	Carrick, Michael R./Andrea L.
367	11709600120000	24.44	Lafleur, Lisa M.
368	11709600130000	24.44	Woods, Daryl W./Nicole Y.
369	11709600140000	24.44	Iglesia, Pedro/Teresa
370	11709600150000	24.44	Nguyen, Dung
371	11709600160000	24.44	Pearlman, Charmaine
372	11709600170000	24.44	Redford, Steven Kent
373	11709600180000	24.44	Rodriguez, Angel M./Hiltrudez A.
374	11709600190000	24.44	Angelich, J
375	11709600200000	24.44	Chan, Wai
376	11709600210000	24.44	Pascuzzi, Paul/Diane
377	11709600220000	24.44	Pajara, Elena
378	11709600230000	24.44	Basa, Ernesto/Dorina
379	11709600240000	24.44	Pan, Liang/Jean
380	11709600250000	24.44	Jimenez, Isabel
381	11709600260000	24.44	Quan, Vincent Sheung-man/Becky
382	11709600270000	24.44	Morris, Marlette V.
383	11709600280000	24.44	Watts, Eilene D.
384	11708600010000	24.44	Watson, James/Felicia
385	11708600020000	24.44	Elder, Philip N.

LAGUNA CREEK MAINTENANCE DISTRICT FY 1998/99

Assess. #	Parcel Description	Assessment	Owner's Name
386	11708600030000	24.44	Lim, Henry S. /Rebecca /Thomas Yu
387	11708600040000	24.44	De Rose, Stephen E. /Tammy M.
388	11708600050000	24.44	Richardson, Bryant/Traneice
389	11708600080000	24.44	Stone, Lee Allen /Chong
390	11708600090000	24.44	Fields, Marva H.
391	11708600100000	24.44	Pajara, Elena P.
392	11708600110000	24.44	Posas, Don P./Rebecca L.
393	11708600120000	24.44	Parker, Maggie
394	11708600130000	24.44	Duncan, Kerry /Jacki R.
395	11708600140000	24.44	Coronel, Roberto A. /Erlinda B. Lynch
396	11708600150000	24.44	Bow, Timohty/ Sharol Castillo
397	11708600160000	24.44	Soohee, G
398	11708600170000	24.44	Connot, Rosalinda
399	11708600180000	24.44	Chu, Dominic S. /Margaret Y.
400	11708600190000	24.44	Chu, Dominic S. /Margaret Y.
401	11708600200000	24.44	Kawadri, Mazen M.
402	11708600210000	24.44	Prado, Rolando/Visitacion/Emi
403	11708600220000	24.44	Bringgold, Richard/Tracy
404	11708600230000	24.44	Weldon, R
405	11708600240000	24.44	Thurman, Ron/Sandra L.
406	11708600250000	24.44	Yang, Scott/Ronald/Denise Kanaz
407	11708600260000	24.44	Soliven, Eduardo/Marilyn M.
408	11708600270000	24.44	Enriquez, Angelo/Cynthia
409	11708600280000	24.44	French, Steven/Joyce
410	11708600290000	24.44	Clarke, Kimberly J.
411	11708600300000	24.44	Bertiaux, David/Linda L.
412	11708600310000	24.44	Pierce, Eunice R.
413	11708600320000	24.44	Cun, Hanh/Jennie
414	11708600330000	24.44	Chu, Eddie San/Jody M.
415	11708600340000	24.44	Dimasuy, Elvira/Donald S.
416	11708600350000	24.44	Kim Un Ki/Kelly L.
417	11708600360000	24.44	Vasquez, Esteban/Rosanna c.
418	11708600370000	24.44	Kim, Kyong H.
419	11708600380000	24.44	Texas Commerce Bank
420	11708600390000	24.44	Serrano, Ramon/Ana Delmy
421	11708600400000	24.44	Buksh, Nazir Ali / Jamila
422	11708600410000	24.44	Richter, Karin Jane
423	11708600420000	24.44	Johnson La Constance
424	11708600430000	24.44	Beaver, Roger Wayne /Gail L.
425	11708600440000	24.44	Coleman, Deborah E.
426	11708600450000	24.44	Ali Joseph N. /Rozina
427	11708600460000	24.44	Tucker, Jerome R. /Susan J.
428	11708600470000	24.44	Rodriguez, Angel M. /Hiltrudez A.
429	11708600480000	24.44	Patterson, Edward T. /Carol B.
430	11708600490000	24.44	Mendez, Edward A. Jr. /Maria H.
431	11708600500000	24.44	Mann, B
432	11710200010000	24.44	Ngo, T
433	11710200020000	24.44	Nguyen, T.
434	11710200030000	24.44	Luu, C
435	11710200040000	24.44	Rodriguez, Angel/Hiltrudez
436	11710200050000	24.44	Ugarte, Brenda L./George L.
437	11710200060000	24.44	Nguyen, T
438	11710200070000	24.44	Melody, Stephen L./Joan Desiree
439	11710200080000	24.44	Willis-Sheriff Marlene A.
440	11710200090000	24.44	Cao, Thang
441	11710200100000	24.44	Carlson, Gary R./Patricia M.
442	11710200110000	24.44	Jones, Jeffrey/Cynthia/Donald B.
443	11710200120000	24.44	Barnum, Carl J./Cheryl A.
444	11710200130000	24.44	Washington, Tracy
445	11710200140000	24.44	Flores, Daivd M./Regina F.
446	11710200150000	24.44	Castro, Elinette N./Leonida A.
447	11710200160000	24.44	Gill, Japtej/Blanca
448	11710200170000	24.44	Nguyen, Tri T.
449	11710200180000	24.44	Huynh, T
450	11710200190000	24.44	Kwan, Elizabeth
451	11710200200000	24.44	Chruch, Thomas/Pamela
452	11710200210000	24.44	Singh, D
453	11710200220000	24.44	Hargrove, Robert/Ann
454	11710200230000	24.44	Nogaj, Andrew/Kumi
455	11710200240000	24.44	Sather, Eric/Karen
456	11710200250000	24.44	Malinquez, John
457	11710200260000	24.44	Lopez, Charles
458	11710200270000	24.44	Luu, C
459	11710200280000	24.44	Leung, Charlie

LAGUNA CREEK MAINTENANCE DISTRICT FY 1998/99

Assess. #	Parcel Description	Assessment	Owner's Name
460	11710200290000	24.44	Luu, C
461	11710200300000	24.44	Ngo, H
462	11710200310000	24.44	Nguyen, Si/Phuong
463	11710200320000	24.44	Ta, Danh Nguyen/Theresa
464	11710200330000	24.44	Greer, Carlton/Debbie
465	11710200340000	24.44	Nguyen AnVan/Nguye
466	11710200350000	24.44	Yun, Theoub
467	11710200360000	24.44	Nguyen, Si/Phong
468	11710200370000	24.44	Vang, S.
469	11710200380000	24.44	Danahey, W
470	11710200390000	24.44	Rossetto, Ray
471	11710200400000	24.44	Call, Bradley
472	11710200410000	24.44	Tejeda, Juan M.
473	11710200420000	24.44	Singh, Mohan/Manjit
474	11710200430000	24.44	Burt, Robert L. Jr.
475	11710200440000	24.44	Gashaw, T
476	11710200450000	24.44	Cavros, G
477	11710200460000	24.44	Bunac, Belinda
478	11710200470000	24.44	Nguyen, D
479	11710200480000	24.44	Huynh, T
480	11709400010000	24.44	Carpio, Rey O./Lorna B.
481	11709400020000	24.44	Rulon, Lloyd D./Colleen M.
482	11709400030000	24.44	Gleason, Heather/Holtslander, Keith
483	11709400040000	24.44	Singh, Prem/Ajit
484	11709400050000	24.44	Chan, Mark/Pamela Patterson
485	11709400060000	24.44	Port, Mark J.
486	11709400070000	24.44	Ngo, Long Bao/Rose C. Wong
487	11709400080000	24.44	Lovelace, D
488	11709400090000	24.44	Stoner, Katherine
489	11709400100000	24.44	Lopez, H
490	11709400110000	24.44	Santos, Rey-Malanio Baul/Anita
491	11709400120000	24.44	Chua, Daphne Peral
492	11709400130000	24.44	Derose, Jeffery K./Ann M.
493	11709400140000	24.44	Dayag, Salvador G./Angeles P.
494	11709400150000	24.44	McFarland, C
495	11709400160000	24.44	Berends, V
496	11709400170000	24.44	Farnetti, R. Ronald/Martha J.
497	11709400180000	24.44	Thornton, C
498	11709400190000	24.44	Busath, Joseph R./Alice
499	11709400200000	24.44	Phang, Alec
500	11709400210000	24.44	Allen, Mark/Lori
501	11709400220000	24.44	Dillon, J
502	11709400230000	24.44	Dancy, J
503	11709400240000	24.44	Guerrero, Luz/Nestor
504	11709400250000	24.44	Khodabksh, Hosein/Mahrokh S.
505	11709400260000	24.44	Miles, Danny/Janis
506	11709400270000	24.44	Chung, Susanna P./Regina P./Merit
507	11709400280000	24.44	Sharma, M./Uk
508	11709400290000	24.44	Singh, Beyanth/Jesmenda
509	11709400300000	24.44	Wu Kun Yoi/Lan Fong Lua
510	11709400310000	24.44	Hawkins, Shadeejah
511	11709400320000	24.44	Saavedra, Mark/marla
512	11709400330000	24.44	Scharmacher, Marci/Jeffrey
513	11709400340000	24.44	Bradley, Robert/Terry
514	11709400350000	24.44	Rogan, Primitiva/Roland
515	11709400360000	24.44	Lew, Herman
516	11709400370000	24.44	Corpuz, George A./Julita T.
517	11709400380000	24.44	Williams, O
518	11709400390000	24.44	Grewal, Rajdeep
519	11709400400000	24.44	Ulep, Norma Lilia J./Lolita D.
520	11709400410000	1,526.42	Federal Deposit Ins.
521	11709400420000	119.80	Federal Deposit Ins.
522	11709400430000	24.44	Federal Deposit Ins.
523	11709400440000	24.44	Federal Deposit Ins.
524	11709400450000	24.44	Federal Deposit Ins.
525	11709400460000	24.44	Armenta, Jose A./Maria A.
526	11709400470000	24.44	Barba, Alfjandro/Perpetu
527	11709400480000	24.44	Kay, Carol D.
528	11709400490000	24.44	Ballesteros, Luis/Maria
529	11709400500000	24.44	Qualset, Gary A.
530	11709400510000	24.44	Garza, Rick
531	11709400520000	24.44	Sidhu, Charanji K.
532	11709400530000	24.44	Decker, Gary A./Melinda D.
533	11709400540000	24.44	Suitos, Diane L./Jeffrey

LAGUNA CREEK MAINTENANCE DISTRICT FY 1998/99

Assess. #	Parcel Description	Assessment	Owner's Name
534	11709400550000	24.44	Nabwe, Cecilia N./Ronnie M.
535	11709400560000	24.44	Chen, Suzanne L.
536	11709400570000	24.44	Rozalski, Richard R./Mary L.
537	11709400580000	24.44	Bailey, Lester F. Jr./Diana
538	11709400590000	24.44	Yip, Susanna S./Yu-Sun
539	11709400600000	24.44	Veraflor, Paul M.
540	11709400610000	24.44	Kahlon, D
541	11709400620000	24.44	Pace, Marcus D./Marion
542	11709400630000	24.44	Sam, Sophan/Bonnie K.
543	11709400640000	24.44	Gomes, Jose G./Maria F.
544	11709400650000	24.44	O'Neill, Richard C./Be
545	11709400660000	24.44	Hollins, Itasker Jr.
546	11709400670000	24.44	Wong, John G./Marilyn J.
547	11709400680000	24.44	Francisco, Jose c./Frances A. Lee
548	11709400690000	24.44	Marshall, Matthew V./Christine D.
549	11709400700000	24.44	Singh, Inderjit
550	11709400710000	24.44	Enos, J
551	11709400720000	24.44	Yee, Ruby M./Gary A.
552	11709400730000	24.44	Padilla, Donald B./Patricia S.
553	11709400740000	24.44	Morales-Arcay Ferdinand/Maria
554	11709400750000	24.44	Bathke, Harold H./Ruby L.
555	11709400760000	24.44	Marshall, Christopher D.
556	11709400770000	24.44	Carter, Alma M.
557	11709400780000	24.44	Tse Carina M./Thomas K./Cindy W.
558	11709400790000	24.44	Cracchiolo, Vince/Polly
559	11709400800000	24.44	Serikov, Valeriy/Galina
560	11709400810000	24.44	Abrams, Carolyn M.
561	11709400820000	24.44	Wilson, Brent D.
562	11709400830000	24.44	Kelly, Kara L.
563	11709400840000	24.44	Ycmat, Daisy L./Jose L.
564	11709400850000	24.44	Suazo, Edgar B./Rosario Alameda
565	11709500010000	24.44	Ferrell, William C./Donna S.
566	11709500020000	24.44	Acevedo, William F./ Lisa K.
567	11709500030000	24.44	Alonzo, S
568	11709500040000	24.44	Tanumihardjo, S
569	11709500050000	24.44	Baires, Carlos E./ Amanda I.
570	11709500060000	24.44	Chawla, Paramjit S./Kitty
571	11709500070000	24.44	Tang, Holland
572	11709500080000	24.44	Talani, V
573	11709500090000	24.44	Adam, Keith W./ Colleen E.
574	11709500100000	24.44	Hill, B
575	11709500110000	24.44	Wassum, David C./Michelle E. Willey
576	11709500120000	24.44	Bennet, Rex L./Richard W. Simonet
577	11709500130000	24.44	Bennett, Rex L./ Richard W. Simonette
578	11709500140000	24.44	Cesca, Jeffrey L.
579	11709500150000	24.44	George, Mark A./ Karen Lynn
580	11709500160000	24.44	Smutny, Jeffrey S./Debra A.
581	11709500170000	24.44	Bonneau, Craig W.
582	11709500180000	24.44	Britton, Louis S. JR
583	11709500190000	24.44	O'Callaghan, Michael J./Marcia M.
584	11709500200000	24.44	Shergill, Joga S./Manjitk
585	11709500210000	24.44	Corey, K
586	11709500220000	24.44	Vu Phu, Thanh/Michael B./Lynn Ng
587	11709500230000	24.44	Cadena, Albert D.
588	11709500240000	24.44	Vonada, Dennis P./Erin R.
589	11709500250000	24.44	McGuirk, Dennis R./Margaret C.
590	11709500260000	24.44	Ellis, Jack T./Julie A.
591	11709500270000	24.44	Jefferson, Mark K./Joyce D.
592	11709500280000	24.44	Estrada, Rafael Jr./Mario A.
593	11709500290000	24.44	Lau Conrad Y./Kandy S.
594	11709500300000	24.44	Pomeroy, Harry/Roberta J.
595	11709500310000	24.44	Blake, Tod A./Shannon S.
596	11709500320000	24.44	Fox, Chloe G.
597	11709500330000	24.44	Richardson, Ernestine/Nathanie
598	11709500340000	24.44	Marling, Timothy S.
599	11709500350000	24.44	Favila, Fabian Frank
600	11709500360000	24.44	La Franchi, Gary d.
601	11709500370000	24.44	Catchot, Laura B.
602	11709500380000	24.44	Marangu, Faith J.
603	11709500390000	24.44	Peacock, Jason W./Keisha N.
604	11709500400000	24.44	Sanchez, Gerald A./Marie A.
605	11709500410000	24.44	Smith, J
606	11709500420000	24.44	Newfield, Judy
607	11709500430000	24.44	Lim, Terry M./Melinda D.

LAGUNA CREEK MAINTENANCE DISTRICT FY 1998/99

Assess. #	Parcel Description	Assessment	Owner's Name
608	11709500440000	24.44	Perry, David S./Jennifer G.
609	11709500450000	24.44	Quan, Victor/Sue Zhen
610	11709500460000	24.44	Dang, Minh V.
611	11709500470000	24.44	Lynn, Michael R./Susan Earl-Lynn
612	11709500480000	24.44	Bowman, Michael L./Erlinda T.
613	11709500490000	24.44	Henderson, Barry
614	11709500500000	24.44	Conner, Daniel A./Rebecca A.
615	11709500510000	24.44	Norman, Victoria J.
616	11709500520000	24.44	Ruth, Theodore Paul/Liliane
617	11709500530000	24.44	Christensen, Gary J./Stephanie M.
618	11709500540000	24.44	Moore, Leon
619	11709500550000	24.44	Carusa, Steven A./Sherry Murga
620	11709500560000	24.44	McMillin, Paul/Rhonda
621	11709500570000	24.44	Thomas, D
622	11709500580000	24.44	Spinnaker Homes
623	11709500590000	24.44	Chamberlain, Joseph M./Debbie
624	11709500600000	24.44	Edwards, Michael O.
625	11709500610000	24.44	Adams, Matthew C.
626	11709500620000	24.44	Brooks, Shane Z./Maureen A.
627	11709500630000	24.44	Mayer, G
628	11709500640000	24.44	White, Lorna M.
629	11709500650000	24.44	Williams, Mary A.
630	11709500660000	24.44	Meda, Andrew J./ Sheryl L.
631	11709500670000	24.44	Gipson, K
632	11709500680000	24.44	Recio, Amalia B.
633	11709500690000	24.44	Ramos, David D./Elvira
634	11709500700000	24.44	Ornelas, David L./Kirsten L.
635	11709500710000	24.44	Zarana, George J./Christina F.
636	11709500720000	24.44	Hass, David A./Eugene E./Billie J.
637	11709500730000	24.44	Morris, Ronald L./Caroline G.
638	11709500740000	24.44	Secretary of Veterans Affairs
639	11709500750000	24.44	McGuire Brendan/Christina F
640	11709500760000	24.44	Yee, Jack
641	11709500770000	24.44	Tran, Quang
642	11709500780000	24.44	Byrd, Wate Vincent/Alici
643	11709500790000	24.44	Rezvani, Geeta
644	11709500800000	24.44	Brown, Michael L./Evelyn P.
645	11709500810000	24.44	Ngo, L
646	11709500820000	24.44	Hauck, Frank W./Carol M.
647	11709500830000	24.44	Baker, Kenneth E.
648	11709500840000	24.44	Galvan, Jesse/Steve A. Jensen
649	11709500850000	24.44	Singh, A
650	11709500860000	24.44	Pham, A
651	11709500870000	24.44	Malandro, Randall/Tammy
652	11709500880000	24.44	Barros Mel Francisca A./ Roberto
653	11709500890000	24.44	Herron, Keith/Karen
654	11709500900000	24.44	Stilwell, Glenn A./Bernardine M.
655	11709500910000	24.44	Delgado, James G./Guadalupe
656	11709500920000	24.44	Mora, L
657	11709500930000	24.44	Ly, Bau T.
658	11701600410000	24.44	Arriaga, Sergio/Marina
659	11710000010000	24.44	Forecast Group
660	11710000020000	24.44	Do, T
661	11710000030000	24.44	Ware, E
662	11710000040000	24.44	Byrd, David Jr.
663	11710000050000	24.44	Forecast Group
664	11710000060000	24.44	Forecast Group
665	11710000070000	24.44	Forecast Group
666	11710000080000	24.44	Forecast Group
667	11710000090000	24.44	Forecast Group
668	11710000100000	24.44	Forecast Group
669	11710000110000	24.44	Nevarez, Angel
670	11710000120000	24.44	Massri Ossama
671	11710000130000	24.44	Pham, Cong/Hoang Phung
672	11710000140000	24.44	Yared, Beshara G./Dinda H.
673	11710000150000	24.44	Rashid, Adnan/Abeer
674	11710000160000	24.44	Forecast Group
675	11710000170000	24.44	Laguna Creek Village II
676	11710000180000	24.44	Laguna Creek Village II
677	11710000190000	24.44	Laguna Creek Village II
678	11710000200000	24.44	Forecast Group
679	11710000210000	24.44	Laohapisitpanich, Pituck/Gary
680	11710000220000	24.44	Forecast Group
681	11710000230000	24.44	Gorre, Edward E.

LAGUNA CREEK MAINTENANCE DISTRICT FY 1998/99

Assess. #	Parcel Description	Assessment	Owner's Name
682	11710000240000	24.44	Munguia, Andy/Julie
683	11710000250000	24.44	Page, R
684	11710000280000	24.44	Edlund, Donn/Sylvia
685	11710000270000	24.44	Soltero, Linda/Ruben
686	11710000280000	24.44	DeVega, Nestor
687	11710000290000	24.44	Barboza, Dorothy
688	11710000300000	24.44	Anderson, S
689	11710000310000	24.44	Walters, G
690	11710000320000	24.44	Abella, L
691	11710000330000	24.44	Myers, A
692	11710000340000	24.44	Heidelberg, L
693	11710000350000	24.44	Hackett, B
694	11710000380000	24.44	Commerce Security Bank
695	11710100010000	24.44	Jacobs, Washington Jr./She
696	11710100020000	24.44	Thai, Thanh/Ho
697	11710100030000	24.44	Williams, Gloria
698	11710100040000	24.44	Eugenio, Ernewsto B./Mercedes S.
699	11710100050000	24.44	Wong, Faye
700	11710100060000	24.44	Addassi, A
701	11710100070000	24.44	Vargas, Renato/Leonida
702	11710100080000	24.44	Yang, Hung-Ren
703	11710100090000	24.44	Chanhnoy, Phan/Pong
704	11710100100000	24.44	English, Jesse R./Cynthia T.
705	11710100110000	24.44	Mercado, M
706	11710100120000	24.44	Milton, Nathaniel/Norma
707	11710100130000	24.44	Agbayani, Epifanio/Carlita
710	11710100160000	24.44	Rice, Carolyn
711	11710100170000	24.44	Benson, Joseph/Mary
712	11710100180000	24.44	Hanashiro, H
713	11710100190000	24.44	Forecast Group
714	11710100200000	24.44	Forecast Group
715	11710100210000	24.44	Mc Kean
716	11710100220000	24.44	Wong, Robert/Angela
717	11710100230000	24.44	Secretary of Veterans Affairs
718	11710100240000	24.44	Rogers, G
719	11710100250000	24.44	Butac, J
720	11710100260000	24.44	Sahota, Nirvair
721	11710100270000	24.44	Addassi, Maher
722	11710100280000	24.44	Love, E
723	11710100290000	24.44	Singh, Sitbir/Rashmeer
724	11710100300000	24.44	Moock, B
725	11710100310000	24.44	Altamero, A.
726	11710100320000	24.44	Tam, L
727	11710100330000	24.44	Adams, David/Lois
728	11710100340000	24.44	Forecast Group
729	11710100350000	24.44	Forecast Group
730	11710100360000	24.44	Forecast Group
731	11710100370000	24.44	Forecast Group
732	11710100380000	24.44	Forecast Group
733	11710100390000	24.44	Forecast Group
734	11710100400000	24.44	Forecast Group
735	11708700010000	24.44	Leung, Alicia M.
736	11708700020000	24.44	Yu, Richard C. /Patricia C.
737	11708700030000	24.44	Abarca, Henry J. /Maria A.
738	11708700040000	24.44	Low, Robert Alan Duane /Juliana W.
739	11708700050000	24.44	Wong, Yin Fun
740	11708700060000	24.44	Elias, Christian
741	11708700070000	24.44	Masulit, Pedro B. Jr. /Dolores A.
742	11708700080000	24.44	Amogan, Patrick L. /Elena P.
743	11708700090000	24.44	Dussault, Larry M. /Cheryl D.
744	11708700100000	24.44	Capulong, Emilia Concepcion
745	11708700110000	24.44	Willson, Gary
746	11708700120000	24.44	Luna, Joseph A./Loretta J.
747	11708700130000	24.44	Camerino, Nestor S.
748	11708700140000	24.44	Nakanishi, Yoshio /Rosario
749	11708700150000	24.44	Fleming, Kenneth W.
750	11708700160000	24.44	Pham, Hai
751	11708700170000	24.44	Cantiller, Arthur M. /Marilou S.
752	11708700180000	24.44	Lewis, Charles J.
753	11708700190000	24.44	Chargualaf, Tomas M. Jr. /Patricia A.
754	11708700200000	24.44	Kaul, Raj D. /Gautam S. Shiralkar
755	11708700210000	24.44	Guzman, F
756	11708700220000	24.44	Duong, Du Minh/Trinh Huyen Ngo
757	11708700230000	24.44	Umgielter, James E. /Marion K.

LAGUNA CREEK MAINTENANCE DISTRICT FY 1998/99

Assess. #	Parcel Description	Assessment	Owner's Name
758	11708700240000	24.44	Tran, Chinh P./Jennifer H.
759	11708700250000	24.44	Choy, Yivc/Wai Yee Cheu
760	11708700260000	24.44	Smith,Donald Jr.
761	11708700270000	24.44	Nutting, Matthew/Christine
762	11708700280000	24.44	Koshal, Mohammad Salim
763	11708700290000	24.44	Duong, Duc Minh /Trinh Huyen Ngo
764	11708700300000	24.44	Thornton, Mark A. /Kathryn C.
765	11708700310000	24.44	Ramos, A
766	11708700320000	24.44	Michalak, Ronald L. /Barbara S.
767	11708700330000	24.44	Hoan, Hung Nguyen
768	11708700340000	24.44	McGee, D
769	11708700350000	24.44	Spencer, Daniel James /Lori Lynn
770	11708700360000	24.44	Lum, Richard H./Warren C./Poping C.
771	11708700370000	24.44	Gali, Edgar/Rowena
772	11708700380000	24.44	Hodge, Rex A./Sara Lyn
773	11708700390000	24.44	Kwong, Simon Hoi
774	11708700400000	24.44	Vu, Phong Thanh/Michael Binh/Lynn
775	11708700410000	24.44	Petelle, Joseph G./Kimiko K.
776	11708700420000	24.44	Madrigal, Jaun E./ Maria C.
777	11708700430000	24.44	Pham, Chau
778	11708700440000	24.44	Quisol, Samuel Q./ Priscilla G.
779	11708700450000	24.44	Meehan, Theodore T./ Betty L.
780	11708700460000	24.44	Bond, Doris Isabelle
781	11708700470000	24.44	Jomok, Leonardo/Rosalin
782	11708700480000	24.44	Ravandera, Ramon P./ Cristina R.
783	11708800010000	24.44	McGuire, Patrick/Dionne
784	11708800020000	24.44	Sheehan, Timothy John/ Theresa Yvon
785	11708800030000	24.44	Ybarra, Maria Elena
786	11708800040000	24.44	Gilbert, Barbara/Southards, Kristan
787	11708800050000	24.44	Lewis, Alric R./ Sheila J. Gilmore
788	11708800060000	24.44	White, Darryl Edmond/ Sandra Jean
789	11708800070000	24.44	Paul, Mark A./ Julie Keyawa-Paul/ Ger
790	11708800080000	24.44	Sedgwick, Luzviminda C./ David A.
791	11708800090000	24.44	Xiong, Huan Ming/Bing, Cong Chen
793	11708800110000	24.44	Aran, Pennie
794	11708800120000	24.44	Adkins, Marlin D./ Tracy D.
795	11708800130000	24.44	Morris, Damon
796	11708800140000	24.44	Kaminski, B
797	11708800150000	24.44	Mamola, John E./ Mary N.
798	11708800160000	24.44	Morikone, Leonore/Abraham
799	11708800170000	24.44	Villasenor, P
800	11708800180000	24.44	Taylor, Crystal
801	11708800190000	24.44	Rico, Aida G.
802	11708800200000	24.44	Tarog, Romel G./ Antonia S.
803	11708800210000	24.44	Mamola, James P./ Laurie Ann/ John J.
804	11708800220000	24.44	Chan, Kit F./ Ko
805	11708800230000	24.44	Chan, Paul Sui-Yuen/ Rogie Young-Ta
806	11708800240000	24.44	Marengo, Michael C.
807	11708800250000	24.44	Rodriguez, W
808	11708800260000	24.44	Pettitt, Wade/Stephanie
809	11701600500000	2,408.52	G G S (HI) Inc
810	11708700490000	24.44	Velasco, Consolacion/Jee
811	11708700500000	24.44	Gonzalez, M
812	11708700510000	24.44	Salehomoum, Mahmoud/ Aghdass
813	11708700520000	24.44	Saylor, Monte W./Michele
814	11708700530000	24.44	Armstrong,Rosa M.
815	11708700540000	24.44	Tuazon,Apolinario G. Jr/Lorna
816	11708700550000	24.44	Leyrer,Glenn A./Janine M.
817	11708700560000	24.44	Tholl,Todd M./Marilyn M.
818	11708700570000	24.44	Hodson,Benjamin K. Jr./Jo Ann
819	11708700580000	24.44	Chung,Kevin Thieu
820	11708700590000	24.44	Silver,Barry/Sherri, Haskell
821	11708700600000	24.44	Renk,Francis/Sheryl L.
822	11708700610000	24.44	Cheung, A
823	11708700620000	24.44	Wong,Alvin
824	11708700630000	24.44	Lim Chun Shou/Maryland
825	11708700640000	24.44	Anderson, Judith Lynne
826	11708700650000	24.44	Iloreta Guillermo/Alejandra
827	11708700660000	24.44	Ng, David S./Kok Sin
828	11708700670000	24.44	Le, Van T.
829	11708700680000	24.44	Singh, Jagjeetk/San Jee
830	11708700690000	24.44	Jordan,Jerald R./Donna M.
831	11708700700000	24.44	Lagasca, H
832	11708700710000	24.44	Salas, Martina

LAGUNA CREEK MAINTENANCE DISTRICT FY 1998/99

Assess. #	Parcel Description	Assessment	Owner's Name
833	11708700720000	24.44	Epps,Darren/Julie A./Monte w.
834	11708700730000	24.44	Endres, Orion M./Judith
835	11708700740000	24.44	Antolin, Dominador/Leticia
836	11708700750000	24.44	Adams, Ricardo A./ Maria A.
837	11708700760000	24.44	Gall, Erin
838	11708700770000	24.44	Coniglione, Vincent
839	11708700780000	24.44	Luke, Arthur L./Sharon D.
840	11708700790000	24.44	Doe, Stephen C./Hayley R.
841	11708700800000	24.44	Renwald, Mark R./Marie I.
842	11708700810000	24.44	Zaragoza, Joel V./Zarina R.
843	11708700820000	24.44	Yokata,James T. Jr.
844	11708700830000	24.44	Kennedy,Christopher Ann
845	11708700840000	24.44	Woo, Frank/Marilyn S./Donald
847	11708700850000	24.44	Famorca, Teofilo F./Asteria
848	11708700860000	24.44	Ali, Anwar/Shamim
849	11708700870000	24.44	Hung, Kwun Ching/Kam Tong/Kwai
850	11708700880000	24.44	Palmer, John D./Mary R.
851	11708700890000	24.44	Lessenger, Elizabeth/Loti E.
852	11708700900000	24.44	Taddese, Eskinder
853	11708700910000	24.44	Finch, Doris/ Debra
854	11708700920000	24.44	Gerdes, Richard/Gayle
855	11708700930000	24.44	Ly, Nhia/ Shing
856	11708700940000	24.44	Floyd, James R./Philnisha
857	11708700950000	24.44	Raslan, Jamil A.
858	11708700960000	24.44	Tsakamoto, M
859	11708700970000	24.44	Barba,Bernardo A./Edith F.
860	11708700980000	24.44	Montgomery,Mark D./Sylvia
861	11708700990000	24.44	Macklin, Milton A./April L.
862	11708701000000	24.44	Runte,Matthew/Julia Ankunding
863	11708701010000	24.44	Chan,John/Lily W
864	11708701020000	24.44	Perez, Dean M./Vicki M.
865	11708701030000	24.44	Nguyen, D
866	11708701040000	24.44	Flores,Enrique/Maria E.
867	11708701050000	24.44	Koon-Ming,Leung/Wong Hang-Mui
868	11708701060000	24.44	Balany,Cherlie Butac
869	11708701070000	24.44	Chelini,Gregory/Stephen R.
870	11708701080000	24.44	Wong Chi Hung/Chi Kong
871	11708701090000	24.44	Young Jeffrey C./Carol
872	11708701100000	24.44	Yui David/Sandra/Sherman Lau
873	11708800270000	24.44	Hudelson, Kenneth/Glenda
874	11708800280000	24.44	Guan, Qijie/Shi Lian Ya
875	11708800290000	24.44	Young Trust
876	11708800300000	24.44	Walter, Rutledge Trust
877	11708800310000	24.44	Williams, Clint/Denise
878	11708800320000	24.44	Ortega, AnaMarie/Yvette
879	11708800330000	24.44	Tyson, Barbara
880	11708800340000	24.44	Scott, Thomas/Luann
881	11708800350000	24.44	Hakim, Hendrik
882	11708800360000	24.44	Schroeder, Richard/Sai
883	11708800370000	24.44	Herrera, John/Susie
884	11708800380000	24.44	Dukes, Emma L./ Pamela R.
885	11708800390000	24.44	Cunanan, Beleazar
886	11708800400000	24.44	Le, Richard/Huyen
887	11708800410000	24.44	Huss, William/Cindy
888	11708800420000	24.44	Phillips, David/Angelica
889	11708800430000	24.44	Gowans, Charles/Shirley
890	11708800440000	24.44	Owens, Michael/Patrice
891	11708800450000	24.44	Rhines, D
892	11708800460000	24.44	Hudson, Brook
893	11708800470000	24.44	Yu, R
894	11708800480000	24.44	Aguirre, Daniel/Carol
895	11708800490000	24.44	Adkinson, Herman
896	11708800500000	24.44	Wehr, Craig/Tracy
897	11708800510000	24.44	Trombley, David/Lisa
898	11708800520000	24.44	Espiritu, Edwin/Antonio
899	11708800530000	24.44	Chung, Herman/Alice
900	11708800540000	24.44	Lee, William/Karen
901	11708800550000	24.44	Mejia, Norma E.,Esteban
902	11708800560000	24.44	Toy, Jerry/Amy
903	11708800570000	24.44	Hays, Robert/Jill
904	11708800580000	24.44	Price, Timothy
905	11708800590000	24.44	Dupre, Rene/Amy
906	11708800600000	24.44	Snyder, Nathan/Gardenia
907	11708800610000	24.44	Mainwaring, G

LAGUNA CREEK MAINTENANCE DISTRICT FY 1998/99

Assess. #	Parcel Description	Assessment	Owner's Name
908	11708800620000	24.44	Navarro, Florentino/Zenaid
909	11708800630000	24.44	McIntire, Kimberly/Richard
910	11708800640000	24.44	Mendonca, Cherylann
911	11710500010000	24.44	Federal National Mortgage
912	11710500020000	24.44	White, B
913	11710500030000	24.44	Colcleasure, R
914	11710500040000	24.44	Doctolero, Crisanto
915	11710500050000	24.44	Stultz, W
916	11710500060000	24.44	Arcado, R
917	11710500070000	24.44	Ross, G
918	11710500080000	24.44	Torres, A
919	11710500090000	24.44	Rumph, Darren S.
920	11710500100000	24.44	Reich, P
921	11710500110000	24.44	Calixto, Evelyn
922	11710500120000	24.44	Kumar, Satish/Shakuntha
923	11710500130000	24.44	Chan, Pak
924	11710500140000	24.44	Perry, Dawn/Shawn
925	11710500150000	24.44	Funakoshi, Soames/Sonia Mejia
926	11710500160000	24.44	Jackson, Darlene
927	11710500170000	24.44	Harris, K
928	11710500180000	24.44	Tippett, Brian D./Jennifer E.
929	11710500190000	24.44	Williams, K
930	11710500200000	24.44	Fritzsche, M
931	11710500210000	24.44	Deus, S
932	11710500220000	24.44	Hood, J
933	11710500230000	24.44	Yen, L
934	11710500240000	24.44	Federal National Mortgage
935	11710500250000	24.44	Koepfel, R
936	11710500260000	24.44	Voong, R
937	11710500270000	24.44	Winston, J
938	11710500280000	24.44	Benedict, Dale F./Mary T.
939	11710500290000	24.44	McCants, Janice V.
940	11710500300000	24.44	Luu, Phong Kim
941	11710500310000	24.44	Aguilar, Carlos De Vera/Janet G
942	11710500320000	24.44	Cervantes, Raymond Jr./Diana H
943	11710500330000	24.44	Tsushima, Graace Mie
944	11710500340000	24.44	Giannini, Michael D./Michelle L.
945	11710500350000	24.44	Kagiyama, Cary M./Wendy Miyo
946	11710500360000	24.44	Kwong, Tin Ping/Wing Yuen
947	11710500370000	24.44	Arjomand, Hossein/Laurie
948	11710500380000	24.44	Ludd, Winfred/LaFond
949	11710500390000	24.44	Ozenberger, Robert/Raymond
950	11710500400000	24.44	Nagayo, Franklin G./Yolanda F.
951	11710500410000	24.44	Nguyen, Kim Thu/Diep Thi
952	11710500420000	24.44	Ma, Chiu/Mo
953	11710500430000	24.44	Melgosa, Ruben/Lupe K.
954	11710500440000	24.44	Maechler, Robert
955	11710500450000	24.44	Cockerton, Richard R./Julie D.
956	11710500460000	24.44	Singh, Vijay/Monica
957	11710500470000	24.44	Crisostomo, Virgilio Q./Esperanz
958	11710600010000	24.44	Allison, A
959	11710600020000	24.44	Isais, M
960	11710600030000	24.44	Hoang, J
961	11710600040000	24.44	Morales, R
962	11710600050000	24.44	Davey, Bonni/Matthew
963	11710600060000	24.44	DeBenedetti, Daniel/Mercedes
964	11710600070000	24.44	Toy, F
965	11710600080000	24.44	Justo, R
966	11710600090000	24.44	Advincula, Ramon/Felicidad
967	11710600100000	24.44	Ollado, Nilo/Elsie
968	11710600110000	24.44	Zunich, Darin/Kammy
969	11710600120000	24.44	Sopranuk, Earl/Gloria
970	11710600130000	24.44	Guzman, Fausto/Maria
971	11710600140000	24.44	Clemens, Gordon
972	11710600150000	24.44	Gee, Doris
973	11710600160000	24.44	Sims, Charles/Jacquelin
974	11710600170000	24.44	Gong, Sing/Mai Trang
975	11710600180000	24.44	Wong, David
976	11710600190000	24.44	Liu, Zi/Jen
977	11710600200000	24.44	Brooks, Stephan
978	11710600210000	24.44	Wallace, Tauni/Keith
979	11710600220000	24.44	Trapasso, Thomas/Tammy
980	11710600230000	24.44	Naikar, Krishna
981	11710600240000	24.44	Carter, Robert/Pamela

LAGUNA CREEK MAINTENANCE DISTRICT FY 1998/99

Assess. #	Parcel Description	Assessment	Owner's Name
982	11710600250000	24.44	Singh, SuKhdeep/Janice
983	11710600260000	24.44	Costes, Ronnie J D
984	11710600270000	24.44	Tan, Jun/Yi
985	11710600280000	24.44	Betancourt, Aurelio
986	11710600290000	24.44	Fernandez, Armando/Abigail
987	11710600300000	24.44	Saelee, Lue
988	11710600310000	24.44	Charles, Cynthia
989	11710600320000	24.44	Ma, Hong/Mei
990	11710600330000	24.44	Tien-Tran, Lynn/Thanh
991	11710600340000	24.44	Singh, Prem/Resham
992	11710600350000	24.44	Hoang, Trang Thu
993	11710600360000	24.44	Richardson, Josie B.
994	11710600370000	24.44	Khan, A.
995	11710600380000	24.44	Tabani, Iqbal
996	11710600390000	24.44	Van Ornum, John
997	11710600400000	24.44	Vasquez, Aurora/Corsino
998	11710600410000	24.44	Bloom, Richard/Tavia
999	11710600420000	24.44	Shintaku, Norman/Elsie
1000	11710600430000	24.44	Silva, Steven/Catherine
1001	11710600440000	24.44	Winn, Lucius/Valer
1002	11710600450000	24.44	Pham, Phuc V.
1003	11710600460000	24.44	Hewell-Starnes, Tracy
1004	11710600470000	24.44	Pisarski, Donna
1005	11710600480000	24.44	Gacilan, Natalie/Jamie
1006	11710600490000	24.44	Nerida, Renato/Teresa
1007	11710600500000	24.44	Glaeser, John/Sandra
1008	11710600510000	24.44	Hung, Kam/Hwun
1009	11710600520000	24.44	Salim, M
1010	11710600530000	24.44	Nguyen, P
1011	11710600540000	24.44	Adams, M
1012	11710600550000	24.44	Cheung, W
1013	11710600560000	24.44	Lam, T
1014	11710600570000	24.44	Klein, E
1015	11710600580000	24.44	Walker, A
1016	11710600590000	24.44	Warren, R
1017	11710600600000	24.44	Jordan, D
1018	11710600610000	24.44	Brown, H
1019	11710600620000	24.44	Ryan, M
1020	11710600630000	24.44	Maza, Recardina
1021	11710600640000	24.44	Luo, J
1022	11710600650000	24.44	Lee, M
1023	11710600660000	24.44	Layne, B
1024	11710600670000	24.44	Denny, T
1025	11710600680000	24.44	Tan, S
1026	11710600690000	24.44	Chow, G
1027	11710600700000	24.44	Chen, Pengren
1028	11710600710000	24.44	Ward, K
1029	11710600720000	24.44	Stevens, C
1030	11710600730000	24.44	Cole, Lisa/Dennis
1031	11710600740000	24.44	Sanchez, S
1032	11710600750000	24.44	Van Loom, Mary
1033	11710600760000	24.44	Chan, Michael/Siuling
1034	11710600770000	24.44	Hall, James
1035	11702040180000	2,822.00	Logan, Bruce
1039	11702110170000	462.72	John Mourier Construction, Inc.
1040	11702110180000	365.44	John Mourier Construction, Inc.
1041	11702110210000	384.90	John Mourier Construction, Inc.
1042	11702110270000	350.84	John Mourier Construction, Inc.
1043	11702110280000	66.28	John Mourier Construction, Inc.
1044	11709700010000	24.44	Kwong Kin Hang/Shui Ching Ho
1045	11709700020000	24.44	Paez, Joseph Christophe
1046	11709700030000	24.44	Sylvester, Richard G/Beverly A.
1047	11709700040000	24.44	Ha, Minh
1048	11709700050000	24.44	Van Sickle, C
1049	11709700060000	24.44	Samson, Wilfredo P./Cirila P.
1050	11709700070000	24.44	Simonson, Lisa
1051	11709700080000	24.44	Samson, Wilfredo P./Cirila P.
1052	11709700090000	24.44	Keshav, P
1053	11709700100000	24.44	Narayan, V
1054	11709700110000	24.44	McGloughlin, Charles/Gladys
1055	11709700120000	24.44	Eustaquio, E
1056	11709700130000	24.44	Jones, Robbin A.
1057	11709700140000	24.44	Burdick, W
1058	11709700150000	24.44	Hewitt, J

LAGUNA CREEK MAINTENANCE DISTRICT FY 1998/99

Assess. #	Parcel Description	Assessment	Owner's Name
1059	11709700160000	24.44	Wilkes, P
1060	11709700170000	24.44	Regis, M
1061	11709700180000	24.44	Taylor, M
1062	11709700190000	24.44	Bui, Chuyen D./Quan Dinh
1063	11709700200000	24.44	Leason, E.
1064	11709700210000	24.44	Jones, A.
1065	11709700220000	24.44	Hussey, L.
1066	11709700230000	24.44	VanCourt, R.
1067	11709700240000	24.44	Lundquist, R.
1068	11709700250000	24.44	Thomas, C.
1069	11709700260000	24.44	Ferrigno, D
1070	11709700270000	24.44	Lewis, J
1071	11709700280000	24.44	Machado, R
1072	11709700290000	24.44	Hubbell, C
1073	11709700300000	24.44	Spencer, R
1074	11709700310000	24.44	Ramirez, Cesar C./Mercedes S.
1075	11709700320000	24.44	Jareol, Johnny/Sybil
1076	11709700330000	24.44	Botello, A
1077	11709700340000	24.44	Williams, James
1078	11709700350000	24.44	Lee, Jack/Irene
1079	11709700360000	24.44	Chua, Daphne Pearl
1080	11709700370000	24.44	Mar, Ken/Laurie
1081	11709700380000	24.44	Wagner, Jack L./Milani G. Hemedes
1082	11709700390000	24.44	Douglas, James/Patricia
1083	11709700400000	24.44	Hampson, Kelly
1084	11709700410000	24.44	Blair, Joey
1085	11709700420000	24.44	Singh, Tajinderpal/Kamni
1086	11709700430000	24.44	Lockette, Bernard/Mamie
1087	11709700440000	24.44	Alejandro, Glorie/Alvin
1088	11709700450000	24.44	Bradley, John/Anna
1089	11709700460000	24.44	Ram, Rajas/Manju R.
1090	11709700470000	24.44	Iwasaki, Randell H./Kathryn B.
1091	11709700480000	24.44	Lopez, Antonio/Gloria
1092	11709700490000	24.44	Toan, Hung Q./Kin S. Chong
1093	11709700500000	24.44	Martinez, Santos/Prayong
1094	11709700510000	24.44	Rivera, Donald/Jodi
1095	11709700520000	24.44	Favia, J
1096	11709700530000	24.44	Lutz, Kevin/Clotilde
1097	11709700540000	24.44	Yee, Buck
1098	11709700550000	24.44	Kinney, Daniel E./Angela R.
1099	11709700560000	24.44	Ng Zhen Wei/Zhen Liang
1100	11709700570000	24.44	Dewberry, James/Vendera
1101	11709700580000	24.44	Terry, Earl/Sharon
1102	11709700590000	24.44	Mizuki, Christopher
1103	11709700600000	24.44	Macayan Eddie L./Laurie L.
1104	11709700610000	24.44	Lutgen, Robert E./Shirley A.
1105	11709700620000	24.44	Camberg, Terry/Christina
1106	11709700630000	24.44	Ragamat, Efren L./Teresita C.
1107	11709700640000	24.44	Dal, Ben/Cathy
1108	11709700650000	24.44	Nazareno, Angelo J.
1109	11709700660000	24.44	Yee, George/Pamela Alex
1110	11709700670000	24.44	Ponce, Eugene Jr./Cindy Ann
1111	11709700680000	24.44	Samareta, Mario S./Lucy N.
1112	11709700690000	24.44	Anderson, James A./Susan E.
1113	11709700700000	24.44	Owyang, Jeffrey
1114	11709700710000	24.44	McLemore, James/Patricia
1115	11709700720000	24.44	Johnson, Floyd/Sompong
1116	11709700730000	24.44	Cagampan, Robert/Priscilla
1117	11709700740000	24.44	Kunder, William/Lor
1118	11709700750000	24.44	Dhanda, B
1119	11709700760000	24.44	King, Marilyn R./Anthony
1120	11709700770000	24.44	Delapena, Ramon
1121	11709700780000	24.44	Wong, Gordon/Jean
1122	11709700790000	24.44	Kuhns, Janet/Patrick
1123	11709700800000	24.44	Herrera, Daniel/Julienne
1124	11709700810000	24.44	Chung, Phuong
1125	11709700820000	24.44	Lum, Dalys
1126	11709700830000	24.44	McDaniel, Dwayne A.
1127	11709700840000	24.44	Guill, Mark/Karen
1128	11709700850000	24.44	Wong, Minnie
1129	11709700860000	24.44	Ramirez, Richard
1130	11709700870000	24.44	Bui, Tu Van/June Situ
1131	11709700880000	24.44	Patterson, J
1132	11709700890000	24.44	Herron, K

LAGUNA CREEK MAINTENANCE DISTRICT FY 1998/99

Assess. #	Parcel Description	Assessment	Owner's Name
1133	11709700900000	24.44	Dao, Christine D.L.
1134	11709700910000	24.44	Bagnato, R
1135	11709700920000	24.44	Inneh, H
1136	11709700930000	24.44	Colston, B
1137	11709700940000	24.44	Lau, L
1138	11709700950000	24.44	Ford, R
1139	11709700960000	24.44	Iroegbu, E
1140	11709700970000	24.44	Ng, W
1141	11709700980000	24.44	Montemayor, Rodolfo/Sara
1142	11709700990000	24.44	Rose, R
1143	11709701000000	24.44	Yu, C
1144	11709701010000	24.44	Nagle, T
1145	11709701020000	24.44	Robson,
1146	11709701030000	24.44	Yan, Q
1147	11709701040000	24.44	Sinatra, F
1148	11709701050000	24.44	Dixon, G
1149	11709701060000	24.44	Nguyen, Q
1150	11709701070000	24.44	Coggins, C
1151	11709701080000	24.44	Birtcil,
1152	11709701090000	24.44	Hudson, Leroy/Felicia
1153	11709701100000	24.44	Evans, Margaret
1154	11709701110000	24.44	Colletto, Christopher
1155	11709701120000	24.44	Mayfield, Deniese Stevens
1156	11709701130000	24.44	Lau, F
1157	11709701140000	24.44	Torrrens, Stephen/Angela
1158	11709701150000	24.44	Melville, Kimberly Jenkins
1159	11709701160000	24.44	Jadallah, Sami/Carla
1160	11709701170000	24.44	Powell, J
1161	11709701180000	24.44	Singh, S
1162	11709701190000	24.44	Shoker, Jasbir/Paramjit
1163	11709701200000	24.44	Perez, Rommel/Anna J.
1164	11709701210000	24.44	Trieu, Si/Chi Lung Tang
1165	11709800010000	24.44	Diamonon, E
1166	11709800020000	24.44	Singh, SarWan/Ran Jan
1167	11709800030000	24.44	Oropeza, G
1168	11709800040000	24.44	Savage, P
1169	11709800050000	24.44	Cain, C
1170	11709800060000	24.44	Chen, M
1171	11709800070000	24.44	Logan, R
1172	11709800080000	24.44	Cropper, J.
1173	11709800090000	24.44	Kim, J
1174	11709800100000	24.44	Black, James/Joanne
1175	11709800110000	24.44	Lehmann, J
1176	11709800120000	24.44	Molina, M
1177	11709800130000	24.44	Lundahl, M
1178	11709800140000	24.44	Davis, R
1179	11709800150000	24.44	Vaughn, Helen Eileen
1180	11709800160000	24.44	Warner, S
1181	11709800170000	24.44	Sespene, Efren/Adelina
1182	11709800180000	24.44	Miller, Julie Ann/Michael
1183	11709800190000	24.44	Mawson, Ben
1184	11709800200000	24.44	Stensgaard, Dean/JoAnn
1185	11709800210000	24.44	Jacquelyne Malone Trust
1186	11709800220000	24.44	Erwin, Martin/Margaret
1187	11709800230000	24.44	Wheeler, Janet
1188	11709800240000	24.44	Mohler, Susan
1189	11709800250000	24.44	Stroth, Dennis
1190	11709800260000	24.44	Bushrod, G
1191	11709800270000	24.44	Thomas, F
1192	11709800280000	24.44	Brewer, Paulette/Ethal
1193	11709800290000	24.44	Houston, C
1194	11709800300000	24.44	Lorasbach, W
1195	11709800310000	24.44	Davis, C
1196	11709800320000	24.44	Ambler, D
1197	11709800330000	24.44	Chen, O
1198	11709800340000	24.44	Wright, Donald/Joanne
1199	11709800350000	24.44	Milligan, Selina/Robert
1200	11709800360000	24.44	Melo, Berio/Sheryl
1201	11709800370000	24.44	Maxwell, JoAnn
1202	11709800380000	24.44	Terrill, Donald
1203	11709800390000	24.44	Berger, Alan/Linda
1204	11709800400000	24.44	Carrera, Mindy/Lisa
1205	11709800410000	24.44	Villarreal, Sheila/Ventura
1206	11709800420000	24.44	Gessner, Udo/Tina

LAGUNA CREEK MAINTENANCE DISTRICT FY 1998/99

Assess. #	Parcel Description	Assessment	Owner's Name
1207	11709800430000	24.44	Roemer, Tonya/Robert
1208	11709800440000	24.44	Scott, Bruce/Kuniko
1209	11709800450000	24.44	Higashino, Harry/Gwen
1210	11709800460000	24.44	Stark, Andrea
1211	11709800470000	24.44	Wilbert, Ralph/Susan
1212	11709800480000	24.44	Sloan, Darrel Lynn
1213	11709800490000	24.44	Rodriguez, Francisco
1214	11709800500000	24.44	LaCalle, Raymond/Laura
1215	11709800510000	24.44	Smith, Patrice
1216	11709800520000	24.44	Tran, Vivian
1217	11709800530000	24.44	Leck, Arthur/Evelyn
1218	11709800540000	24.44	Sherman, Brandon/Nicole
1219	11709800550000	24.44	Samuel, George T./Annamma
1220	11709800560000	24.44	Becker, J
1221	11709800570000	24.44	Lonsway, Cynthia/Glen
1222	11709800580000	24.44	Galehouse, Jon S.
1223	11709800590000	24.44	Tarkan, H
1224	11709800600000	24.44	Brill, Michael Lee/Kathleen M.
1225	11709800610000	24.44	Roberson, Thomas P./Carol C.
1226	11709800620000	24.44	Mecca, F
1227	11709800630000	24.44	Bayles, W
1228	11709800640000	24.44	McCafferty, Timothy John
1229	11709800650000	24.44	Weissel, Robert F./Paula M.
1230	11709800660000	24.44	Nelson, Merlin/Evelyn
1231	11709800670000	24.44	Karan, Suman/RaJendra
1232	11709800680000	24.44	Rhodes, Sean Dale
1233	11709800690000	24.44	Olivares, Charles/Phyllis
1234	11709800700000	24.44	Trost, Thomas G./Natalie E.
1235	11709800710000	24.44	Gargas, Daniel/Maria
1236	11709800720000	24.44	Woolams, Leonard A. III
1237	11709800730000	24.44	Spivack, Mark/Heather
1238	11709800740000	24.44	Oliver, Susan J./ William, Scott
1239	11709800750000	24.44	Swetlik, Eugene
1240	11709800760000	24.44	Daneau, Phillip/Carla
1241	11709800770000	24.44	Kuhs, Stephen/Jennifer
1242	11709800780000	24.44	Garmon, Hattie
1243	11709800790000	24.44	Gaston, Lavera
1244	11709800800000	24.44	Ramos, Joel/Marjorie
1245	11709800810000	24.44	Bueno, Rolando/Danilo F.
1246	11709800820000	24.44	Duc Phu, Mai/Minh
1247	11709800830000	24.44	Moe, W
1248	11709800840000	24.44	Varner, Bernie
1249	11709900010000	24.44	Brill, Christopher/K
1250	11709900020000	24.44	Villalobos, Toniya
1251	11709900030000	24.44	Ramirez, Celestino/Felisa
1252	11709900040000	24.44	Lopez, Beatrice/Jaun
1253	11709900050000	24.44	Ortega, Thu/Karl
1254	11709900060000	24.44	Doolittle, R
1255	11709900070000	24.44	Axtell, Ralph/Virginia
1256	11709900080000	24.44	Huang, Vin Ming/Yanna Zho
1257	11709900090000	24.44	Van Kemper, Frank
1258	11709900100000	24.44	Choulos, Christopher
1259	11709900110000	24.44	Ng Wang Y./Wang C./Kandy S.Lau
1260	11709900120000	24.44	Sanders, Kevin/Patricia
1261	11709900130000	24.44	Ayers, Curtis Eugene/Miyoko
1262	11709900140000	24.44	Prasad, Chandar Has/Ashwani D.
1263	11709900150000	24.44	Ferrario, Jeff M./Nedzlene
1264	11709900160000	24.44	Tatro, John David/Joey Rae
1265	11709900170000	24.44	Seib, Mark D./Toni J.
1266	11709900180000	24.44	Burkett, John/Esther
1267	11709900190000	24.44	Johnson, Michael Van/Young Cha
1268	11709900200000	24.44	Chiang Joseph/Heddy Kung
1269	11709900210000	24.44	Brett, Robert/Lori
1270	11709900220000	24.44	Henderson, Barbara Faye/Image
1271	11709900230000	24.44	Smith, William G./Diana F.
1272	11709900240000	24.44	Secretary of Veterans Affairs
1273	11709900250000	24.44	Mitchell, Stanley
1274	11709900260000	24.44	Norwood, Larry/Mariah
1275	11709900270000	24.44	Moradi, Ali A./Suzan
1276	11709900280000	24.44	Lam, Khanh Van
1277	11709900290000	24.44	Yang, J
1278	11709900300000	24.44	Nguyen, Thien T./Lan T./Uynh T.
1279	11709900310000	24.44	Thomson, C. E. Clayton/Dawn S.
1280	11709900320000	24.44	Galan, Ruben

LAGUNA CREEK MAINTENANCE DISTRICT FY 1998/99

Assess. #	Parcel Description	Assessment	Owner's Name
1281	11709900330000	24.44	Czabaranek, Tim/Trecia Mae
1282	11709900340000	24.44	Watson, Wayne B./Shannon M.
1283	11709900350000	24.44	Martin, Paul J./Judith E./Stacey
1284	11709900360000	24.44	Marlow, Edward L./Karen A.
1285	11709900370000	24.44	Nojima, Richard t./Rita M.
1286	11709900380000	24.44	Cooper, Merle D./Charlotte S.
1287	11709900390000	24.44	Ayala, M
1288	11709900400000	24.44	Baligasay, Ligaya/Marcelino
1289	11709900410000	24.44	Randazzo, Philip/Anne
1290	11709900420000	24.44	Thompson, Ronald E./Darryl J. Mos
1291	11709900430000	24.44	Hudson, James Dale/Kerry Ann
1292	11709900440000	24.44	Morris, Paul/Kari L.
1293	11709900450000	24.44	Rodich, Simo/Florine
1294	11709900460000	24.44	Judeh, Fareed/Anita
1295	11709900470000	24.44	Rogers, Dannie E./Valerie M.
1296	11709900480000	24.44	Acasio, Robert/Margie
1297	11709900490000	24.44	Kuphaldt, Joseph A./Michelle K.
1298	11709900500000	24.44	Tucker, Cheryl Y.
1299	11709900510000	24.44	Hembree, John Michael/Lynette
1300	11709900520000	24.44	Zenti Mark/Merrilee
1301	11709900530000	24.44	Lee, Judy R.
1302	11709900540000	24.44	Cisneros, Anthony U./Norma R.
1303	11709900550000	24.44	Langofrd, W
1304	11709900560000	24.44	Delaney, Sanders/Jean
1305	11709900570000	24.44	Wong, Gary/Kam Yuk Lee
1306	11709900580000	24.44	Hayes, D
1307	11709900590000	24.44	Lawson, Elta Mae
1308	11709900600000	24.44	Toussaint, Tosca
1309	11709900610000	24.44	Smith, Tonya M.
1310	11709900620000	24.44	Johnson, Hiram/Wilma
1311	11709900630000	24.44	Kastern, Elizabeth/Brian
1312	11709900640000	24.44	Rury, Christopher
1313	11709900650000	24.44	Rosano, Shirley
1314	11709900660000	24.44	Norwood, J.C./Patricia
1315	11709900670000	24.44	Deloffi, Christopher
1316	11709900680000	24.44	Brown, James/Colleen
1317	11709900690000	24.44	Stewart, Kim J.
1318	11709900700000	24.44	Foster, John
1319	11709900710000	24.44	Eng, Ronald
1320	11709900720000	24.44	Duhe, John
1321	11709900730000	24.44	Pham, L
1322	11709900740000	24.44	Hitchcock, Ronald
1323	11709900750000	24.44	Holman, Kent/Bernadine
1324	11709900760000	24.44	Walton, Vernon/Velma
1325	11709900770000	24.44	Choy, Norman/Charlotte
1326	11709900780000	24.44	McCathran, Angela/Stephen
1327	11709900790000	24.44	Avila, Durval/Rose
1328	11709900800000	24.44	Shine, Ricardo
1329	11709900810000	24.44	Goolan, Edmond/Nitrocre
1330	11709900820000	24.44	Weber, Ronald
1331	11709900830000	24.44	Billett, R
1332	11709900840000	24.44	Oyameta,
1333	11709900850000	24.44	Kammerer, Rodney M./Teresa Louis
1334	11709900860000	24.44	Lam, Kitty
1335	11709900870000	24.44	Jeung, Charles M./Alice Chin
1336	11709900880000	24.44	Madera, N
1337	11709900890000	24.44	Odom, Lorraine
1338	11709900900000	24.44	Pascua, Guillermo/Marilyn
1339	11709900910000	24.44	Chen, An-nan/Yuh Hwa
1340	11709900920000	24.44	Ruis-McIntire, Belia
1341	11709900930000	24.44	Ha Khanh Bao/Thu Thi Pham
1342	11709900940000	24.44	Papenberg, Karyl A./Sheryl Nible
1343	11709900950000	24.44	Mace, Justin/Krista
1344	11709900960000	24.44	Wong, Yk Hong/Lu Xi
1345	11709900970000	24.44	Owens, W
1346	11709900980000	24.44	Dear, Guy C./John Michael Badgis
1347	11709900990000	24.44	Phillips,
1348	11709901000000	24.44	Christenson, Allen R./Dawn L.
1349	11709901010000	24.44	Yee, Stanley
1350	11709901020000	24.44	Cradeur, Christopher Joseph
1351	11709901030000	24.44	Tam Lap K./William Lee/Ming C.
1352	11709901040000	24.44	Williams, Ira K./Teresa
1353	11709901050000	24.44	Shekary-Hamin, Resa
1354	11709901060000	24.44	Chan, William K./Lisa T.

LAGUNA CREEK MAINTENANCE DISTRICT FY 1998/99

Assess. #	Parcel Description	Assessment	Owner's Name
1355	11709901070000	24.44	Baker, Blaine Gerrard
1356	11709901080000	24.44	Lorenz, Craig Charles/Laurie Ann
1357	11709901090000	24.44	Bradford, GERALYN
1358	11709901100000	24.44	Caution, Freddie C./Elizabeth H./
1359	11709901110000	24.44	Widman, Dean David
1360	11709901120000	24.44	Saracino, Anthony M.
1361	11709901130000	24.44	Rangel, Debbie Jane/Joyce M.
1363	11702130090000	596.62	P. L. S. G. Properties
1364	11709600290000	24.44	Gunn, Dwayne/Loreen
1365	11709600300000	24.44	Boykin, J
1366	11709600310000	24.44	Pruitt, Twyla/Malcom
1367	11709600320000	24.44	Beschara, Camille
1368	11709600330000	24.44	Sehdev, Dharamuir/Hardeep
1369	11709600340000	24.44	Quan, Vincent
1370	11709600350000	24.44	Malhotra, Krishan/Radha
1371	11709600360000	24.44	Welka, R
1372	11709600370000	24.44	Go, Ann Loi
1373	11709600380000	24.44	Garcia, Carlos/Ana
1374	11709600390000	24.44	Tores, J
1375	11709600400000	24.44	Livesey, Lance
1376	11710200490000	24.44	Peluso, J
1377	11710200500000	24.44	Ng, Wai
1378	11710200510000	24.44	Sin, Chau
1379	11710200520000	24.44	Hoang, Bat
1380	11710200530000	24.44	Mai, Coi
1381	11710200540000	24.44	Le, H
1382	11710200550000	24.44	Mitchel, Seanny Ray
1383	11710200560000	24.44	Lortz, A
1384	11710200570000	24.44	Nieting, Donald/Terry
1385	11710200580000	24.44	Jivan, Dhiroo/Pushpa
1386	11710200590000	24.44	Thao, Lo
1387	11710200600000	24.44	Patel, Jayantilal/Jasoo
1388	11710200610000	24.44	Allen, Reginald/Jarma
1389	11710200620000	24.44	Chhotulal, Eswar/Ella
1390	11710200630000	24.44	Levan, Tina
1391	11710200640000	24.44	Yee, Kevin
1392	11710200650000	24.44	Fieldsend, Scott/Therese
1393	11710200660000	24.44	Phanthavong, Khanthong
1394	11710200670000	24.44	Keshay, Navnit/Shobha
1395	11710200680000	24.44	Faundo, Grace/Jerome
1396	11710200690000	24.44	Harding, Lewis
1397	11710200700000	24.44	Soto, David/Mary
1398	11710200710000	24.44	Patel, Narendra/Bharti
1399	11710200720000	24.44	Pina, Raymond/Dora
1400	11710200730000	24.44	Le, K
1401	11710200740000	24.44	King, J
1402	11710200750000	24.44	Aquino, S
1403	11710200760000	24.44	Chung, K.
1404	11710200770000	24.44	Washington, G
1405	11710200780000	24.44	Herron, Johnnie
1406	11710200790000	24.44	McNally, John R./Katherine
1407	11710200800000	24.44	Robertson, Wendi
1408	11710300010000	24.44	Morrison, R
1409	11710300020000	24.44	Sober, Shawn/Bari
1410	11710300030000	24.44	Shaffer, R
1411	11710300040000	24.44	Gerber, Stephen/Olivia
1412	11710300050000	24.44	Moore, G
1413	11710300060000	24.44	Chau, Lu
1414	11710300070000	24.44	Eller, G
1415	11710300080000	24.44	Benito, P
1416	11710300090000	24.44	Vidad, D
1417	11710300100000	24.44	Velasco, S.
1418	11710300110000	24.44	Bouza, A
1419	11710300120000	24.44	Popovich, Richard D./Lucia L.
1420	11710300130000	24.44	Smith, Rochelle
1421	11710300140000	24.44	Palacios, Agustin J./Karen M.
1422	11710300150000	24.44	Escalante, Rodolfo/Susie M.
1423	11710300160000	24.44	Dutta, Salinder K./Sanjay K.
1424	11710300170000	24.44	Villa, Nick A./Susan R.
1425	11710300180000	24.44	Gonzales, Jesus/Juanita
1426	11710300190000	24.44	Sublett, R
1427	11710300200000	24.44	Lau Siu Lum/Helen Youzhen Wang
1428	11710300210000	24.44	Nguyen, Loi
1429	11710300220000	24.44	Park, Karen/John

LAGUNA CREEK MAINTENANCE DISTRICT FY 1998/99

Assess. #	Parcel Description	Assessment	Owner's Name
1430	11710300230000	24.44	Marcado, Sophia
1431	11710300240000	24.44	Nelson, Tom/Diane
1432	11710300250000	24.44	McMillen, Jason/Valerie
1433	11710300260000	24.44	Hurtado, Maria Guadalupe
1434	11710300270000	24.44	Short W.
1435	11710400010000	24.44	Ingram, I
1436	11710400020000	24.44	Nguyen, N.
1437	11710400030000	24.44	Fradue, J.
1438	11710400040000	24.44	Maynard, B.
1439	11710400050000	24.44	Duvall, D.
1440	11710400060000	24.44	Schlocker, G.
1441	11710400070000	24.44	Medina, Milan/Paul
1442	11710400080000	24.44	Ford, S
1443	11710400090000	24.44	Holderman, C
1444	11710400100000	24.44	Wong,
1445	11710400110000	24.44	Chan, P
1446	11710400120000	24.44	Foote, J
1447	11710400130000	24.44	Tran, B
1448	11710400140000	24.44	Baldo, R
1449	11710400150000	24.44	Borda, F
1450	11710400160000	24.44	Mason, T
1451	11710400170000	24.44	Deluna, L
1452	11710400180000	24.44	Bowens, L
1453	11710400190000	24.44	Johnson, T
1454	11710400200000	24.44	Reis, R
1455	11710400210000	24.44	Rocha, W
1456	11710400220000	24.44	Buyse-Stauss, B
1457	11710400230000	24.44	Eddy, A
1458	11710400240000	24.44	Doroen, W
1459	11710400250000	24.44	Perraz, D
1460	11710400260000	24.44	Haang, Jian Xuan/AI
1461	11710400270000	24.44	Graves, D
1462	11710400280000	24.44	Secretary of Veterans Affairs
1463	11710400290000	24.44	Coloma, E
1464	11710400300000	24.44	Fredrick, Robertha
1465	11710400310000	24.44	Goishi, G
1466	11710400320000	24.44	Parker, R
1467	11710400330000	24.44	Thomas, V
1468	11710400340000	24.44	Luchini, L
1469	11710400350000	24.44	Tran, Charles
1470	11710400360000	24.44	Lee, G
1471	11710400370000	24.44	Northwest Mortgage Inc.
1472	11710400380000	24.44	Green, D
1473	11710400390000	24.44	Hatch, S
1474	11710400400000	24.44	Hughes, D
1475	11711900010000	24.44	Grijalva, Anita
1476	11711900020000	24.44	Cai, Gina/Deney
1477	11711900030000	24.44	Shibata, Linda
1478	11711900040000	24.44	Porter, John/Jewell
1479	11711900050000	24.44	Eseque, Arthur/Alma
1480	11711900060000	24.44	Cruz, R
1481	11711900070000	24.44	Mason, C
1482	11711900080000	24.44	Coleman, M
1483	11711900090000	24.44	Liang, Joyce X.
1484	11711900100000	24.44	Damasco, L
1485	11711900110000	24.44	Hart, B
1486	11711900120000	24.44	Randle, E
1487	11711900130000	24.44	Robert, R
1488	11711900140000	24.44	Lewis, R
1489	11711900150000	24.44	Darden, D
1490	11711900160000	24.44	Corona, O
1491	11711900170000	24.44	Maltbia, Maurice/Rach
1492	11711900180000	24.44	Llasos, Manolo
1493	11711900190000	24.44	Varunya, Kruse
1494	11711900200000	24.44	Lister, Leonard/Tracye
1495	11711900210000	24.44	Alarcon, Oscar/Rosalin
1496	11711900220000	24.44	Nguyen, Yen Bach/Quyen
1497	11711900230000	24.44	Coleman
1498	11711900240000	24.44	Gee, Harry/Wanda
1499	11711900250000	24.44	Parker, Anna
1500	11711900260000	24.44	Kissinger, S
1501	11711900270000	24.44	Strange, R
1502	11711900280000	24.44	Skerrit, C
1503	11711900290000	24.44	Sanvictores, G

LAGUNA CREEK MAINTENANCE DISTRICT FY 1998/99

Assess. #	Parcel Description	Assessment	Owner's Name
1504	11711900300000	24.44	Hum, L
1505	11711900310000	24.44	Ruthford, M
1506	11711900320000	24.44	Norman, E
1507	11711900330000	24.44	Krowel, Nicholas/Laura
1508	11711900340000	24.44	Choi, Quan Zhen/Min Yi
1509	11711900350000	24.44	Figuerras, C
1510	11711900360000	24.44	Jackson, A
1511	11711900370000	24.44	Riendeau, R
1512	11711900380000	24.44	Middleton, Michelle Lee
1513	11711900390000	24.44	Billion, Ronald
1514	11711900400000	24.44	Fernandez, Adelina/Rex
1515	11711900410000	24.44	Griffiths, C
1516	11711900420000	24.44	McGill, Charles Waler
1517	11711900430000	24.44	Mayle, D
1518	11711900440000	24.44	Smith, F
1519	11711900450000	24.44	Fernandez, W
1520	11711900460000	24.44	Hofsdal, R
1521	11711900470000	24.44	Davis, B
1522	11711900480000	24.44	Sackett, J
1523	11711900490000	24.44	Downs, F
1524	11711900500000	24.44	Loza, E
1525	11711900510000	24.44	Christy, M
1526	11711900520000	24.44	Larot, J
1527	11711900530000	24.44	Simon, Paige/Irwin
1528	11711900540000	24.44	Zigler, Ronald/Sadie Pearl
1529	11711900550000	24.44	Pike, Cindi/Marion
1530	11711900560000	24.44	Knott, Robert William
1531	11711900570000	24.44	Legutan, Renato/Marina
1532	11711900580000	24.44	Stevens, Delores
1533	11711900590000	24.44	Yee, Sherman/Mary
1534	11711900600000	24.44	Hance, L
1535	11711900610000	24.44	Crow, A
1536	11711900620000	24.44	Winner, L
1537	11711900630000	24.44	Grady, L
1538	11711900640000	24.44	Kamena, G
1539	11711900650000	24.44	Ballesteros, Melgniades
1540	11711900660000	24.44	Blockton, Robert/Nadine
1541	11711900670000	24.44	Rose, E
1542	11711900680000	24.44	Barron, Deirdred
1543	11711900690000	24.44	Fong, Norman/Eloise
1544	11711900700000	24.44	Brown, Louise
1545	11711900710000	24.44	Bryant, Jay Patrick/Toni
1546	11711900720000	24.44	Williams, Olester/Helen
1547	11711900730000	24.44	Polson, Jmwah/Patricia
1548	11711900740000	24.44	Ballesteros, Edwin/Jeudi
1549	11711900750000	24.44	Gharat, Lance
1550	11711900760000	24.44	Weingold, Conrad/Claire
1551	11711900770000	24.44	Ballesteros, Alex/Rebecca
1552	11711900780000	24.44	Taylor, Delores
1553	11711900790000	24.44	Jotten, Lars, Tiffany
1554	11711900800000	24.44	Young, Jenny
1555	11711900810000	24.44	Foug, Siringna/Van
1556	11711900820000	24.44	Walker, Eunice
1557	11711900830000	24.44	Washington, Lenora
1558	11711900840000	24.44	An, Quang Hien
1560	11710300630000	24.44	Chong, P
1561	11710300640000	24.44	Ha, T
1562	11710300650000	24.44	Sun, Y.
1563	11710300660000	24.44	Halpern, L
1564	11710300670000	24.44	Vclaray, E
1565	11710300680000	24.44	Broussard, Neonetta/Frank
1566	11710300690000	24.44	Becerril, A
1567	11710300700000	24.44	Tom Sun Norman
1568	11710300710000	24.44	Stokes, E
1569	11710300720000	24.44	Freeman, Cedric
1570	11710300730000	24.44	Aizenberg, S
1571	11710300740000	24.44	Broussard, John/Andrea
1572	11710300750000	24.44	Chow, Raymond
1573	11710300760000	24.44	Alves, T
1574	11710300770000	24.44	Hudson, Carolle
1575	11710300780000	24.44	Esch, Paul
1576	11710300790000	24.44	King, Brian
1577	11710300800000	24.44	Cook, James/Shirley
1578	11710300810000	24.44	Patel, Harshadkumar

LAGUNA CREEK MAINTENANCE DISTRICT FY 1998/99

Assess. #	Parcel Description	Assessment	Owner's Name
1579	11710300280000	24.44	Penalver, Doan
1580	11710300290000	24.44	Gutierrez, Carmen/Jesus
1581	11710300300000	24.44	Aizenberg, S
1582	11710300310000	24.44	Duong, Huey
1583	11710300320000	24.44	Robbins, Dennis/Bernice
1584	11710300330000	24.44	Samoville, Craige/Ezilda
1585	11710300340000	24.44	Wong, Alan
1586	11710300350000	24.44	Duane, Daniel
1587	11710300360000	24.44	Young, Michael/Denise
1588	11710300370000	24.44	Ilejay, Felix/Odette
1589	11710300380000	24.44	Keane, Don/Crista
1590	11710300390000	24.44	Chinakwe, Matthew/Rose
1591	11710300400000	24.44	Keskeys, Ronald/Ruth
1592	11710300410000	24.44	Lee, C
1593	11710300420000	24.44	Pang, D
1594	11710300430000	24.44	Sanchez, Joe
1595	11710300440000	24.44	Wu, T
1596	11710300450000	24.44	Wong, J
1597	11710300460000	24.44	Leong, Charlene
1598	11710300470000	24.44	Richards, R
1599	11710300480000	24.44	Spinnaker Homes IV
1600	11710300490000	24.44	Worthen, D
1601	11710300500000	24.44	Okamoto, Vick/Gail
1602	11708900010000	24.44	Hartley, Grace V.
1603	11708900020000	24.44	Somkopulos, Speros
1604	11708900030000	24.44	Mancill, David W./Sandra D.
1605	11708900040000	24.44	Yee, Michael H./Mercedes A.
1606	11708900050000	24.44	Tong, John W./Zee W.
1607	11708900060000	24.44	Gilhooly, Donald E./Gloria M.
1608	11708900070000	24.44	Howell, D
1609	11708900080000	24.44	McGurn, Darlene & Delmore, Daniel J.
1610	11708900090000	24.44	Kirby, Kevin A./Pamela J.
1611	11708900100000	24.44	Mendoza, Franco B./Esperanza M.
1612	11708900110000	24.44	Lee, Christina/Dennis
1613	11708900120000	24.44	Cordeiro, Neal L./Heidi S.
1614	11708900130000	24.44	Tillema, John R. Jr/Penny L.
1615	11708900140000	24.44	Gabor, Hesham Maker
1616	11708900150000	24.44	Baltazar, Irineo/Bobbette
1617	11708900160000	24.44	Federal National Mortgage
1618	11708900170000	24.44	Waddell, Alex
1619	11708900180000	24.44	Kranhold, Joseph S./Pamela E.
1620	11708900190000	24.44	Bali, Surendra/Sharda
1621	11708900200000	24.44	Medeiros, Steven J./Susan K.
1622	11708900210000	24.44	Fong, Kristi A./Kendall J.
1623	11708900220000	24.44	Harris, Trunetta
1624	11708900230000	24.44	Youngs, John/Laura
1625	11708900240000	24.44	Tcharny, A. Ernest/Sylvia
1626	11708900250000	24.44	Dornback, Hatalie/Allan
1627	11708900260000	24.44	Chung, Johnny
1628	11708900270000	24.44	Bussell, Melvin H./Carol A.
1629	11708900280000	24.44	McKinnie, Tina
1630	11708900290000	24.44	Fritzsche, James/Teresa
1631	11708900300000	24.44	Campbell, R
1632	11708900310000	24.44	Gregg, Gary/Brenda
1633	11708900320000	24.44	Ogden, Katherine H./David S.
1634	11708900330000	24.44	Herndon, Warner/Beverly
1635	11708900340000	24.44	Sanchez, Jose/Jocelyn
1636	11708900350000	24.44	Reyes, Ruben/Eleanor
1637	11708900360000	24.44	Bush, Kelvin/Mary
1638	11708900370000	24.44	Sensil, Jaime/Flordeliza
1639	11708900380000	24.44	Radford, Eileen
1640	11708900390000	24.44	Kurtze, Randy/Joann
1641	11708900400000	24.44	Chavez, Cary/Corian
1642	11708900410000	24.44	Le, Bich Kim
1643	11708900420000	24.44	Eiland, Tyrone/Portia
1644	11708900430000	24.44	Davidson, Michael/Kathleen
1645	11708900440000	24.44	Lao, D/Cindy
1646	11708900450000	24.44	Singh, Sukhbir/Kanwaljit
1647	11708900460000	24.44	Visico, Levine
1648	11708900470000	24.44	Schirmer, Dean
1649	11708900480000	24.44	Pascua, Anthony
1650	11708900490000	24.44	Ruiz, A
1651	11708900500000	24.44	Nguyen, L
1652	11708900510000	24.44	Sheridan, S.

LAGUNA CREEK MAINTENANCE DISTRICT FY 1998/99

Assess. #	Parcel Description	Assessment	Owner's Name
1653	11708900520000	24.44	Ha, VaTac/Tai
1654	11708900530000	24.44	Turner, R
1655	11708900540000	24.44	Adam, John Warren/Bernice
1656	11708900550000	24.44	Avey, M.
1657	11708900560000	24.44	Tateyama, Ryan
1658	11708900570000	24.44	Takehara, P.
1659	11708900580000	24.44	Mitchell, G
1660	11708900590000	24.44	Nguyen, P
1661	11708900600000	24.44	Kahn, Mohammed H./Shemeem
1662	11708900610000	24.44	Utz, John H./Julie L.
1663	11708900620000	24.44	Coleman, Mary N.
1664	11708900630000	24.44	Alexander, Guy t.
1665	11708900640000	24.44	Sahota, Surinder/Arvinde
1666	11708900650000	24.44	Buluc, Maria M./Larry A.
1667	11708900660000	24.44	Ismail, John
1668	11708900670000	24.44	Stone, Larry G.
1669	11708900680000	24.44	Chung Chan/Sharonie
1670	11708900690000	24.44	Dymesich, Gary S./Karen Steele
1671	11708900700000	24.44	Kozlowski, Thomas F./Carolyn A.
1672	11708900710000	24.44	Chung, Phuong
1673	11708900720000	24.44	Bruno, Gregory A.
1674	11708900730000	24.44	Kesler, neil A./Lisa A.
1675	11708900740000	24.44	Moutinho, Douglas Arlin/Leslie
1676	11708900750000	24.44	Singh, Aklesh
1677	11708900760000	24.44	Sufi, Harman/Parveen
1678	11708900770000	24.44	Johnson, Eugene/Veletta
1679	11708900780000	24.44	Paulsen David E./Cynthia J.
1680	11708900790000	24.44	Denker, Henry
1681	11708900800000	24.44	Riccomini, Joseph/Cynthia
1682	11708900810000	24.44	Banicki, Gary A./Jeanette F.
1683	11708900820000	24.44	Mkandawire, Elisabeth Toliver
1684	11708900830000	24.44	Mendoza, Octavious/Judy/Angelit
1685	11708900840000	24.44	Lee Traci L/D Douglas Stogsdil
1686	11708900850000	24.44	Hopp, Paul C./Susan M.
1687	11708900860000	24.44	Wolf, Melvin E.
1688	11708900870000	24.44	Beacham, J
1689	11708900880000	24.44	Dearmore, Donna Lee
1690	11708900890000	24.44	De La Rosa, Lisa & Abila, Vincent
1691	11708900900000	24.44	Tomson; Royce/Lynn
1692	11708900910000	24.44	Pearson, Jeffrey/Valerie
1693	11708900920000	24.44	Karalash, Daniel/Beverly
1694	11708900930000	24.44	White, Lawrence/Margaret
1695	11708900940000	24.44	Asato, Russell/Debbie
1696	11708900950000	24.44	Lewis, Daryl/Lisa
1697	11708900960000	24.44	Silva, D.
1698	11708900970000	24.44	Bhatti, Mahesh/Indira
1699	11708900980000	24.44	Priesz, B.
1700	11708900990000	24.44	McDowell, Robert/Eloisa
1701	11708901000000	24.44	Richardson, Mariya Charla/Yoko
1702	11708901010000	24.44	Boparai, Dalbir Singh
1703	11708901020000	24.44	Sharma, Anil/Partima
1704	11709300010000	1,428.32	Parkside Apartments
1706	11710700010000	24.44	Sandridge, Chris/Cynthia
1707	11710700020000	24.44	Cords, M
1708	11710700030000	24.44	Santos, E
1709	11710700040000	24.44	Grayson, M
1710	11710700050000	24.44	Crawford, W
1711	11710700060000	24.44	Jackson, A
1712	11710700070000	24.44	Turner, E
1713	11710700080000	24.44	Thompkins, C
1714	11710700090000	24.44	Hughes, D
1715	11710700100000	24.44	Bowman, J
1716	11710700110000	24.44	Butt, J
1717	11710700120000	24.44	Garrett, C
1718	11710700130000	24.44	Navarro, Alejandro/Purita
1719	11710700140000	24.44	Eye, K
1720	11710700150000	24.44	Morraz, Hazel/Martha
1721	11710700160000	24.44	Chaidez, O
1722	11710700170000	24.44	Veach, J
1723	11710700180000	24.44	Nhan, C
1724	11710700190000	24.44	Cheung, S
1725	11710700200000	24.44	Fite, P
1726	11710700210000	24.44	Wallen, L
1727	11710700220000	24.44	Hall, Linda J.

LAGUNA CREEK MAINTENANCE DISTRICT FY 1998/99

Assess. #	Parcel Description	Assessment	Owner's Name
1728	11710700230000	24.44	Wong, William
1729	11710700240000	24.44	Gilbert, Jerry/Anita
1730	11710700250000	24.44	Hedger, Timi
1731	11710700260000	24.44	Kwong, Lambert/May Mei
1732	11710700270000	24.44	Bright, J
1733	11710700280000	24.44	Atad, T
1734	11710700290000	24.44	Rios, R
1735	11710700300000	24.44	Basquez, Angela/Andrew
1736	11710700310000	24.44	Andrews, G
1737	11710700320000	24.44	Ferrer, Rodger/Shirley
1738	11710700330000	24.44	Balenbin, Eduardo/Evelyn
1739	11710700340000	24.44	Cresleigh Homes Corp.
1740	11710700350000	24.44	Nolan, G
1741	11710700360000	24.44	Calloway, John/Mary Lou
1742	11710700370000	24.44	Cresleigh Homes Corp.
1743	11710700380000	24.44	Ponce, D
1744	11710700390000	24.44	Dauterive, V
1745	11710700400000	24.44	Vega, Gary/Phillip
1746	11710700410000	24.44	Alva, W
1747	11710700420000	24.44	Layman, R
1748	11710700430000	24.44	Cresleigh Homes Corp.
1749	11710700440000	24.44	Freeman, K
1750	11710700450000	24.44	Reed, S
1751	11710700460000	24.44	Nguyen, Hien/Nhung
1752	11710700470000	24.44	Cresleigh Homes Corp.
1753	11710700480000	24.44	Roe, T
1754	11710700490000	24.44	Stolzman, J
1755	11710700500000	24.44	Tai, W
1756	11710700510000	24.44	Brasil, A
1757	11710700520000	24.44	Denison, Ben/Dona
1758	11710700530000	24.44	Loggins, K
1759	11710700540000	24.44	Picket, Joyce/Terry
1760	11710300510000	24.44	Anderson, G
1761	11710300520000	24.44	Thomas, Charl/Irridella
1762	11710300530000	24.44	Lam, Chandarong/Nicole
1763	11710300540000	24.44	Shields, J
1764	11710300550000	24.44	Hirtzel, C
1765	11710300560000	24.44	Cresleigh Homes Corp.
1766	11710300570000	24.44	Flocchini, Deborah Dawn
1767	11710300580000	24.44	Pow, George/Sylvia
1768	11710300580000	24.44	Vaughan, Willard/Carolyn
1769	11710300600000	24.44	Kindred, Ralph
1770	11710300610000	24.44	Rodriguez, Hiltrudez/Roy
1771	11710300620000	24.44	Cresleigh Homes Corp.
1772	11709000010000	24.44	Gilman, W
1773	11709000020000	24.44	Jamieson, W
1774	11709000030000	24.44	Hibbert, J
1775	11709000040000	24.44	Patino, D
1776	11709000050000	24.44	Clark, P
1777	11709000060000	24.44	Smith, Sidney/Debra
1778	11709000070000	24.44	Moore, L
1783	11702110240000	357.02	Sacramento Realty Investors
1784	11702110250000	357.02	Pan Pacific Development, Inc.
1785	11702110260000	171.94	Gliebe Family Trust
1786	11701400370000	93.04	College Meadow Investors, LTD.
1788	11702130120000	477.42	PLSG Properties
1789	11708500790000	24.44	Singh, Karnal/Udham
1790	11708500920000	24.44	Chand, Malkiat/Manjeet
1791	11708500910000	24.44	Geremia, J
1792	11708500800000	24.44	Helm, Brent/Kristin
1793	11708500930000	24.44	Rodgers, Anthony
1794	11708500940000	24.44	Lee, B
1795	11708500950000	24.44	Bapat, C
1796	11708500960000	24.44	Laberinto, C
1797	11708500810000	24.44	Leafe, G
1798	11708500900000	24.44	Villanueva, M
1799	11708500980000	24.44	Venegas, Sergio
1800	11708500970000	24.44	Johnson, T
1801	11708500820000	24.44	Kooi, C
1802	11708500890000	24.44	Suan, J
1803	11708500990000	24.44	Phang, Jonathon
1804	11708501000000	24.44	Dhaliwal, S
1805	11708500830000	24.44	Colbert, Michael
1806	11708500880000	24.44	Ramos, Rudy/Juanita

LAGUNA CREEK MAINTENANCE DISTRICT FY 1998/99

Assess. #	Parcel Description	Assessment	Owner's Name
1807	11708501020000	24.44	Ly Van Thai
1808	11708501010000	24.44	Le, Canh/Kimberly
1809	11708500840000	24.44	Ji, W
1810	11708500870000	24.44	Lofton, R
1811	11708501030000	24.44	Nartnik, J.
1812	11708501040000	24.44	Puttere, William
1813	11708500850000	24.44	Chan, M.
1814	11708500860000	24.44	McGaugh, R.
1819	11709600410000	24.44	Andrade, Oliveiros
1820	11709600420000	24.44	Morse, Archie
1821	11709600430000	24.44	Fitzpatrick, Sybil
1822	11709600440000	24.44	Plankers, Lorraine
1823	11709600450000	24.44	Daggett, Michelle
1824	11709600460000	24.44	Gantan, Roland/Emerita
1825	11709600470000	24.44	Armstead, Freddie/Rosemarie
1828	11711300010000	24.44	Jones, Michael
1829	11711300020000	24.44	Murphy, Dennis P.
1830	11711300030000	24.44	Acholonu, G
1831	11711300040000	24.44	Zemek, B
1832	11711300050000	24.44	Voong, H
1833	11711300060000	24.44	Guthrie, T
1834	11711300070000	24.44	Sullins, Jesse/Dvyani
1835	11711300080000	24.44	Fitzgerald, John/Lori
1836	11711300090000	24.44	Vila, A
1837	11711300100000	24.44	Nguyen, C
1838	11711300110000	24.44	Farace, A
1839	11711300120000	24.44	Jamison, C
1840	11711300130000	24.44	De, La Rocha, N.
1841	11711300140000	24.44	Kirkland, A
1842	11711300150000	24.44	Tran, C
1843	11711300160000	24.44	Martinez, David/Ana
1844	11711300170000	24.44	Ashley, E
1845	11711300180000	24.44	Wong, H
1846	11711300190000	24.44	Bhatia, K
1847	11711300200000	24.44	Romine, T
1848	11711300210000	24.44	Federal Home Loan Mortgage
1849	11711300220000	24.44	Monteverde, Michael
1850	11711300230000	24.44	Tilley, S
1851	11711300240000	24.44	Lawler, E
1852	11711300250000	24.44	Burmeister, F
1853	11711300260000	24.44	Baldwin, R
1854	11711300270000	24.44	Harris, Jeffrey/Heidi
1855	11711300280000	24.44	Nguyen, C
1856	11711300290000	24.44	Maiden, Anthony/Lonette
1857	11711300300000	24.44	Hungerford, N
1858	11711300310000	24.44	Russo, R
1859	11711300320000	24.44	Freeman, M
1860	11711300330000	24.44	Chigbu, E
1861	11711300340000	24.44	Brewer, Kimberli/James
1862	11711300350000	24.44	Hansen M
1863	11711300360000	24.44	Brown, Cornelius/Cleater
1864	11711300370000	24.44	Lutz, Gregory Steven
1865	11711300380000	24.44	Baldwin, R
1866	11711300390000	24.44	Logston, H
1867	11711300400000	24.44	Nixon, K
1868	11711300410000	24.44	Fuller, M
1869	11711300420000	24.44	Loller, M
1870	11711300430000	24.44	Williams, Jan/Lily
1871	11711300440000	24.44	Singh, S
1872	11711300450000	24.44	Contreras, T
1873	11711300460000	24.44	Veffredo, G
1874	11711300470000	24.44	Caveny, M
1875	11711300480000	24.44	Yang, L
1876	11711300490000	24.44	Hummel, F
1877	11711300500000	24.44	Jobes, S
1878	11711300510000	24.44	Lupien, G
1879	11711300520000	24.44	Simi, J
1880	11711300530000	24.44	Boone, R
1881	11711300540000	24.44	McDuff, M
1882	11711300550000	24.44	Craig, Steven
1883	11711300560000	24.44	Winsauer, G
1884	11711300570000	24.44	Hussain, N
1885	11711300580000	24.44	Dewan, N
1886	11711300590000	24.44	Khan, M

LAGUNA CREEK MAINTENANCE DISTRICT FY 1998/99

Assess. #	Parcel Description	Assessment	Owner's Name
1887	11711300600000	24.44	Tran, Chi/Nguyet Nguyen
1892	11711600010000	24.44	Okoro, Josephine
1893	11711600020000	24.44	Stark, B
1894	11711600030000	24.44	Gentile, A
1895	11711600040000	24.44	Singh, A
1896	11711600050000	24.44	Vasquez, J
1897	11711600060000	24.44	Tor, B
1898	11711600070000	24.44	Chen, Y
1899	11711600080000	24.44	Reed, J
1900	11711600090000	24.44	Eubanks/ Kenneth/Marg
1901	11711600100000	24.44	Larot, R
1902	11711600110000	24.44	Douglas, Gloria
1903	11711600120000	24.44	Valentine, Michael/Fainaliz
1904	11711600130000	24.44	Cook, Tina/William
1905	11711600140000	24.44	Wyant, A
1906	11711600150000	24.44	Vu, J
1907	11711600160000	24.44	Mixter, J
1908	11711600170000	24.44	Ho, Hoang Van/Ng Oc Nhu
1909	11711600180000	24.44	Whitmore, Lalico/Rosalina
1910	11711600190000	24.44	Weinberg
1911	11711600200000	24.44	Freesstone, M
1912	11711600210000	24.44	Tiab
1913	11711600220000	24.44	Armstrong, Linda R.
1914	11711600230000	24.44	Ross, C
1915	11711600240000	24.44	Walker, Juanita D.
1916	11711600250000	24.44	Diloreto Construction/Dev.
1917	11711600260000	24.44	Diloreto Construction/Dev.
1918	11711600270000	24.44	Diloreto Construction/Dev.
1919	11711600280000	24.44	Diloreto Construction/Dev.
1920	11711600290000	24.44	Duenas, Eliana/Jesse
1921	11711600300000	24.44	Redford, E
1922	11711600310000	24.44	Woody, J
1923	11711600320000	24.44	Tabucbuc, M
1924	11711600330000	24.44	Aldrich, R
1925	11711600340000	24.44	Fant, L
1926	11711600350000	24.44	Murdock, J
1927	11711600360000	24.44	Supra, R
1928	11711600370000	24.44	Fields, S
1929	11711600380000	24.44	Lam, M
1930	11711600390000	24.44	Hart, M
1931	11711600400000	24.44	Terrell, M
1932	11711600410000	24.44	Galicia, M
1933	11711600420000	24.44	Singh, B
1934	11711600430000	24.44	Chen, H
1935	11711600440000	24.44	Ramirez, K
1936	11709200560000	357.02	Diloreto Construction/Dev.
1937	11709300030000	429.74	LAP KAI Engineering Co.
1938	11709300040000	262.86	LAP KAI Engineering Co.
1939	11712100010000	24.44	Terra, Irene
1940	11712100020000	24.44	Van Order, D.
1941	11712100030000	24.44	Mason, M.
1942	11712100040000	24.44	Jones, D.
1943	11712100050000	24.44	Capistrano, L.
1944	11712100060000	24.44	Smith, S.
1945	11712100070000	24.44	Walsh, D.
1946	11712100080000	24.44	Patacsil, C.
1947	11712100090000	24.44	Chavarria, D.
1948	11712100100000	24.44	Slagle, Kevin/Genet
1949	11712100110000	24.44	Green, Kurt W/Melinda C.
1950	11712100120000	24.44	Lee, Chung S./Jesse M.
1951	11712100130000	24.44	Minor, Curtis
1952	11712100140000	24.44	Lei, Qiatu/Lily A.
1953	11712100150000	24.44	Gladney, Rodney L./Shelia M.
1954	11712100160000	24.44	Yee, Carol A.
1955	11712100170000	24.44	Christman, Michael A.
1956	11712100180000	24.44	Washington, Larry O.
1957	11712100190000	24.44	Flowers, Donald/Monica
1958	11712100200000	24.44	Hewitt, Bradley/Brenda
1959	11712100210000	24.44	Douglas, James/Marcie
1960	11712100220000	24.44	Peterson, Terese R./ Mark C.
1961	11712100230000	24.44	Imura, Tom Y./ Molly
1962	11712100240000	24.44	Giuntini, Jean M.
1963	11712100250000	24.44	Ostroski, Tammie
1964	11712100260000	24.44	Rodriguez, Marcelino Jr./Patricia

LAGUNA CREEK MAINTENANCE DISTRICT FY 1998/99

Assess. #	Parcel Description	Assessment	Owner's Name
1965	11712100270000	24.44	Marshall, Zena Y.
1966	11712100280000	24.44	Sturgeon, Jason R./Sarah
1967	11712100290000	24.44	Medina, Marco A/Rosario
1968	11712100300000	24.44	Burns, Betty J.
1969	11712100310000	24.44	Escala, Maria R L
1970	11712100320000	24.44	Moore, Ingrid/Candice D.
1971	11712100330000	24.44	Murata, Mitguye
1972	11712100340000	24.44	Dos Reis, J.
1973	11712100350000	24.44	Brison, D.
1974	11712100360000	24.44	Smothers, D.
1975	11712100370000	24.44	Fourmet, G.
1976	11712100380000	24.44	Boone, R.
1977	11712100390000	24.44	Smith, J.
1978	11712100400000	24.44	Imahara, C.
1979	11712100410000	24.44	Salinas, M.
1980	11712100420000	24.44	Ho, D.
1981	11712100430000	24.44	Birckelbaw, T.
1982	11712100440000	24.44	Douglas, L.
1983	11712100450000	24.44	Carhill, K.
1984	11712100460000	24.44	Butler, A.
1985	11712100470000	24.44	Hartinian, R.
1986	11712100480000	24.44	Llarenas, E.
1987	11712100490000	24.44	Havenhill, Kevin J./Joyce D.
1988	11712100500000	24.44	Calagui, D.
1989	11712100510000	24.44	Gatica, S.
1990	11712100520000	24.44	Churning, Steve S./Kelly A.
1991	11712100530000	24.44	Woodmansee, Rick
1992	11712100540000	24.44	Barstow, J.
1993	11712100550000	24.44	Lynch, A.
1994	11712100560000	24.44	Roberts, K.
1995	11712100570000	24.44	Ganotisi, F.
1996	11712100580000	24.44	Golden One Credit Union
1997	11712100590000	24.44	Knight, K.
1998	11712100600000	24.44	Monterrey, N.
1999	11712100610000	24.44	Goetz, J.
2000	11712100620000	24.44	Briley, B.
2002	11712200010000	24.44	Parker, A
2003	11712200020000	24.44	Singh, J.
2004	11712200030000	24.44	Garza, B.
2005	11712200040000	24.44	Adams, G.
2006	11712200050000	24.44	Patterson, R.
2007	11712200060000	24.44	Alvis, C.
2008	11712200070000	24.44	Gaines, D.
2009	11712200080000	24.44	Davison, A.
2010	11712200090000	24.44	Baker, M.
2011	11712200100000	24.44	Boulder, G.
2012	11712200110000	24.44	Boulder, G.
2013	11712200120000	24.44	Boulder, G.
2014	11712200130000	24.44	Boulder, G.
2015	11712200140000	24.44	Boulder, G.
2016	11712200150000	24.44	Boulder, G.
2017	11712200160000	24.44	Boulder, G.
2018	11712200170000	24.44	Boulder, G.
2019	11712200180000	24.44	Bozarth, B.
2020	11712200190000	24.44	Lucas, M.
2021	11712200200000	24.44	Wooten, C.
2022	11712200210000	24.44	Ramsey, P.
2023	11712200220000	24.44	Boulder, G.
2024	11712200230000	24.44	Boulder, G.
2025	11712200240000	24.44	Boulder, G.
2026	11712200250000	24.44	Didio, J.
2027	11712200260000	24.44	Munch, K.
2028	11712200270000	24.44	Buoh, I.
2029	11712200280000	24.44	Menezes, M.
2030	11712200290000	24.44	Boulder, G.
2031	11712200300000	24.44	Boulder, G.
2032	11712200310000	24.44	Boulder, G.
2033	11712200320000	24.44	Boulder, G.
2034	11712200330000	24.44	Bouyer, W.
2035	11712200340000	24.44	Montoya, P.
2036	11712200350000	24.44	Carlson, J.
2037	11712200360000	24.44	Moore, D.
2038	11712200370000	24.44	Love, C.
2039	11712200380000	24.44	Ku, M.

LAGUNA CREEK MAINTENANCE DISTRICT FY 1998/99

Assess. #	Parcel Description	Assessment	Owner's Name
2040	11712200390000	24.44	Stevenson, R.
2041	11712200400000	24.44	Dalton, J.
2042	11712200410000	24.44	Ira, H.
2043	11712200420000	24.44	Cairel, J.
2044	11712200430000	24.44	Martinez, P.
2045	11712200440000	24.44	Kelly, D.
2046	11712200450000	24.44	Williams, K.
2047	11712200460000	24.44	Khan, S.
2048	11712200470000	24.44	Gargaritano, L.
2049	11712200480000	24.44	Robinson, E.
2050	11712200490000	24.44	Check W
2051	11712200500000	24.44	Horch, G.
2052	11712200510000	24.44	Wade, C.
2053	11712200520000	24.44	Braithwaite, M.
2054	11712200530000	24.44	California R
2055	11712200540000	24.44	Tomlinson, M.
2056	11712200550000	24.44	Okorougo, J.
2057	11712200560000	24.44	Rash, K.
2058	11712200570000	24.44	Bradley, C.
2059	11712200580000	24.44	Borden, R.
2060	11712200590000	24.44	Kelly, G.
2061	11712200600000	24.44	Tequida, P.
2062	11712200610000	24.44	Yates, G.
2063	11712200620000	24.44	Lazenby, M.
2064	11712200630000	24.44	Velasquez, H.
2065	11712200640000	24.44	Porter, T.
2066	11712200650000	24.44	Hampton, P.
2067	11712200660000	24.44	California R
2068	11712200670000	24.44	Smith, E.
2069	11712200680000	24.44	Cranshaw, R.
2070	11712200690000	24.44	Nestor, H.
2071	11712200700000	24.44	Mc Donald, K.
2072	11710100410000	24.44	Watkins, Troy/Evelyn
2073	11710100420000	24.44	Davis, Eric
2074	11710100430000	24.44	Shankar, Salean K/Sharmila
2075	11710100440000	24.44	Gobetz, Kiersten
2076	11710100450000	24.44	King, Niko
2077	11710100460000	24.44	McGloughlin, Stephen D.
2078	11710100470000	24.44	Staby, G.
2079	11710100480000	24.44	Hauck, P.
2080	11710100490000	24.44	Sherk, S.
2081	11710100500000	24.44	Gates, J.
2082	11710100510000	24.44	Thompson, G.
2083	11710100520000	24.44	Le, Hai Q.
2084	11712300010000	24.44	Plett G
2085	11712300020000	24.44	Spoor K
2086	11712300030000	24.44	Wong F
2087	11712300040000	24.44	Padayachee G
2088	11712300050000	24.44	Luong D
2089	11712300060000	24.44	Keleher P
2090	11712300070000	24.44	Jones T
2091	11712300080000	24.44	Peck M
2092	11712300090000	24.44	Hanson M
2093	11712300100000	24.44	Knapper S
2094	11712300110000	24.44	Trizinsky C
2095	11712300120000	24.44	Gerresz A
2096	11712300130000	24.44	Copeland J
2097	11712300160000	24.44	Jackson S
2098	11712300170000	24.44	Erickson J
2099	11712300180000	24.44	Nguyen H
2100	11712300190000	24.44	Hierholzer M
2101	11712300200000	24.44	Harper D
2102	11712300210000	24.44	Buckley K
2103	11712300220000	24.44	Mox A
2104	11712300230000	24.44	Lagula P
2105	11712300240000	24.44	Block C
2106	11712300250000	24.44	Nand R
2107	11712300260000	24.44	Butts M
2108	11712300270000	24.44	Hancock J
2109	11712300290000	24.44	Dennard G
2110	11712300300000	24.44	Ma D
2111	11712300310000	24.44	Galicia S
2112	11712300320000	24.44	Eipper K
2113	11712300330000	24.44	Richter D

LAGUNA CREEK MAINTENANCE DISTRICT FY 1998/99

Assess. #	Parcel Description	Assessment	Owner's Name
2114	11712300340000	24.44	Obera R
2115	11712300370000	24.44	Jones W
2116	11712300380000	24.44	Cheung W
2117	11712300390000	24.44	Norris J
2118	11712300400000	24.44	Morgan M
2119	11712300410000	24.44	Villalobos C
2120	11712300420000	24.44	Carter R
2121	11712300430000	24.44	Bonetti T
2122	11712300440000	24.44	Johnson L
2123	11712300450000	24.44	Fortier J
2124	11712300460000	24.44	Powers S
2125	11712300470000	24.44	Alshabazz R
2126	11712300480000	24.44	Chiamulera R
2127	11712300490000	24.44	Dewitt R
2128	11712300500000	24.44	Blankenship J
2129	11712300510000	24.44	Sy M
2130	11712300520000	24.44	Hollister K
2131	11712300530000	24.44	Moyer G
2132	11712300540000	24.44	Sommerfeldt C
2133	11712300550000	24.44	Chan H
2134	11712300560000	24.44	Viegas J
2135	11712300570000	24.44	Guce P
2136	11712300580000	24.44	Saetiew P
2137	11712300590000	24.44	Martin F
2138	11712300600000	24.44	Welch T
2139	11712300610000	24.44	Keithcart K
2140	11712300620000	24.44	Jasso P
2141	11712300630000	24.44	Holmes S
2142	11712300640000	24.44	Coughlin K
2143	11712300650000	24.44	Dixon T
2144	11712300660000	24.44	Norman G
2145	11712300670000	24.44	Singh S
2146	11712300680000	24.44	Clark W
2147	11712300690000	24.44	Witkin R
2148	11712600010000	24.44	California R
2149	11712600020000	24.44	Giglio P
2150	11712600030000	24.44	Robertson A
2151	11712600040000	24.44	Eady D
2152	11712600050000	24.44	Bjorn J
2153	11712600060000	24.44	Nguyen P
2154	11712600070000	24.44	Patterson D
2155	11712600080000	24.44	Powell D
2156	11712600090000	24.44	Koenig D
2157	11712600100000	24.44	De J
2158	11712600110000	24.44	Schuh C
2159	11712600120000	24.44	Breck R
2160	11712600130000	24.44	Jones D
2161	11712600140000	24.44	Armenta T
2162	11712600150000	24.44	Eilers M
2163	11712600160000	24.44	Watkins G
2164	11712600170000	24.44	Boone W
2165	11712600180000	24.44	Mellish S
2166	11712600190000	24.44	Camm P
2167	11712600200000	24.44	Cordero J
2168	11712600210000	24.44	Cun B
2169	11712600220000	24.44	Copher C
2170	11712600230000	24.44	Lutz R
2171	11712600240000	24.44	Thomas H
2172	11712600250000	24.44	Diaz J
2173	11712600260000	24.44	Canada T
2174	11712600270000	24.44	Rodriguez E
2175	11712600280000	24.44	Berry G
2176	11712600290000	24.44	Bath S
2177	11712600300000	24.44	Alves A
2178	11712600310000	24.44	Plaza B
2179	11712600320000	24.44	Bigornia J
2180	11712600330000	24.44	Kerlin C
2181	11712600340000	24.44	Lewis D
2182	11712600350000	24.44	Damron J
2183	11712600360000	24.44	Evans A
2184	11712600370000	24.44	Hurst S
2185	11712600380000	24.44	Morris S
2186	11712600390000	24.44	Thune A
2187	11712600400000	24.44	Silverbrand E

LAGUNA CREEK MAINTENANCE DISTRICT FY 1998/99

Assess. #	Parcel Description	Assessment	Owner's Name
2188	11712600410000	24.44	Kelley B
2189	11712600420000	24.44	Sefranek C
2190	11712600430000	24.44	Grijalva R
2191	11712600440000	24.44	M J Brock/Sons I
2192	11712600450000	24.44	M J Brock/Sons I
2193	11712600460000	24.44	M J Brock/Sons I J
2194	11712600470000	24.44	Mayhew C
2195	11712600480000	24.44	Stephenson G
2196	11712600490000	24.44	Glenn J
2197	11712600500000	24.44	Arceneaux K
2198	11712600510000	24.44	M J Brock/Sons I
2199	11712600520000	24.44	M J Brock/Sons I
2200	11712600530000	24.44	M J Brock/Sons I
2201	11712600540000	24.44	Chatten C
2202	11712600550000	24.44	Robles R
2203	11712600560000	24.44	Lowe J
2204	11712600570000	24.44	M J Brock/Sons I
2205	11712600580000	24.44	Wang Y
2206	11712600590000	24.44	Brown W
2207	11712600600000	24.44	M J Brock/Sons I
2208	11712600610000	24.44	M J Brock/Sons I
2209	11712600620000	24.44	Orr C
2210	11712600630000	24.44	Gonzalez F
2211	11712600640000	24.44	Green J
2212	11712600650000	24.44	Caguiat R
2213	11712600660000	24.44	Lancaster J
2214	11712600670000	24.44	M J Brock/Sons I
2215	11712600680000	24.44	Wilkinson C
2216	11712600690000	24.44	Cano P
2217	11712600700000	24.44	Williams S
2218	11712400010000	24.44	R E
2219	11712400020000	24.44	R E
2220	11712400030000	24.44	R E
2221	11712400040000	24.44	R E
2222	11712400050000	24.44	R E
2223	11712400060000	24.44	R E Development
2224	11712400070000	24.44	R E Development
2225	11712400080000	24.44	R E Development
2226	11712400090000	24.44	R E Development
2227	11712400100000	24.44	R E Development
2228	11712400110000	24.44	R E Development
2229	11712400120000	24.44	R E Development
2230	11712400130000	24.44	R E Development
2231	11712400140000	24.44	R E Development
2232	11712400150000	24.44	R E Development
2233	11712400160000	24.44	R E Development
2234	11712400170000	24.44	R E Development
2235	11712400180000	24.44	R E Development
2236	11712400190000	24.44	R E Development
2237	11712400200000	24.44	R E Development
2238	11712400210000	24.44	R E Development
2239	11712400220000	24.44	R E Development
2240	11712400230000	24.44	R E Development
2241	11712400240000	24.44	R E Development
2242	11712400250000	24.44	R E Development
2243	11712400260000	24.44	R E Development
2244	11712400270000	24.44	R E Development
2245	11712400280000	24.44	R E Development
2246	11712400290000	24.44	R E Development
2247	11712400300000	24.44	R E Development
2248	11712400310000	24.44	R E Development
2249	11712400320000	24.44	R E Development
2250	11712400330000	24.44	R E Development
2251	11712400340000	24.44	R E Development
2252	11712400350000	24.44	Escobar A
2253	11712400360000	24.44	R E Development
2254	11712400370000	24.44	Johnston J
2255	11712400380000	24.44	Bardaro M
2256	11712400390000	24.44	Ross R
2257	11712400400000	24.44	Larot G
2258	11712400410000	24.44	Saini J
2259	11712400420000	24.44	Sokabi Y
2260	11712400430000	24.44	Amos J
2261	11712400440000	24.44	Ellingson K

LAGUNA CREEK MAINTENANCE DISTRICT FY 1998/99

Assess. #	Parcel Description	Assessment	Owner's Name
2262	11712400450000	24.44	Papamanolis W
2263	11712400460000	24.44	Ladeinde L
2264	11712400470000	24.44	Vicente M
2265	11712400480000	24.44	Aguilar M
2266	11712400490000	24.44	Brown T
2267	11712400500000	24.44	Mckinley G
2268	11712400510000	24.44	Cruz J
2269	11712400520000	24.44	Juarez B
2270	11712400530000	24.44	Orozco R
2271	11712400540000	24.44	Zhao Y
2272	11712400550000	24.44	Russell K
2273	11712400560000	24.44	Henderson E
2274	11712400570000	24.44	R E Development
2275	11712400580000	24.44	Moss A
2276	11712400590000	24.44	Pita S
2277	11712400600000	24.44	R E Development
2278	11712400610000	24.44	R E Development
2279	11712400620000	24.44	R E Development
2280	11712400630000	24.44	R E Development
2281	11712400640000	24.44	R E Development
2282	11712500030000	24.44	Johnson D
2283	11712500040000	24.44	Dam D
2284	11712500050000	24.44	Araujo M
2285	11712500060000	24.44	Chau P
2286	11712500070000	24.44	Castrejon H
2287	11712500080000	24.44	Stubblefield R
2288	11712500090000	24.44	Galat J
2289	11712500100000	24.44	Zamora R
2290	11712500110000	24.44	Pitts W
2291	11712500120000	24.44	Elizarraras V
2292	11712500130000	24.44	Chung C
2293	11712500140000	24.44	Cen M
2294	11712500150000	24.44	Padayachee G
2295	11712500160000	24.44	Harold L
2296	11712500170000	24.44	Luong P
2297	11712500180000	24.44	Bati R
2298	11712500190000	24.44	Frank L
2299	11712500200000	24.44	Cook M
2300	11712500210000	24.44	Holman J
2301	11712500220000	24.44	Ramos M
2302	11712500230000	24.44	R E Development
2303	11712500240000	24.44	Norris M
2304	11712500250000	24.44	Williams M
2305	11712500260000	24.44	Holloway J
2306	11712500270000	24.44	Barron M
2307	11712500280000	24.44	Riley W
2308	11712500290000	24.44	R E Development
2309	11712500300000	24.44	Sharma R
2310	11712500310000	24.44	Williams P
2311	11712500320000	24.44	Vera N
2312	11712500330000	24.44	Gutierrez R
2313	11712500340000	24.44	Lofshult E
2314	11712500350000	24.44	Collins D
2315	11712500360000	24.44	Gunawardena S
2316	11712500370000	24.44	Scott T
2317	11712500380000	24.44	Cheung W
2318	11712500390000	24.44	Manson A
2319	11712500400000	24.44	D A
2320	11712500410000	24.44	Carter R
2321	11712500420000	24.44	Solano M
2322	11712500430000	24.44	Lucero L
2323	11712500440000	24.44	Cullum D
2324	11712500450000	24.44	Fok H
2325	11712500460000	24.44	Phillips J
2326	11712500470000	24.44	Chen H
2327	11712500480000	24.44	Bekeschus M
2328	11712500490000	24.44	Behrens B
2329	11712500500000	24.44	Page G
2330	11712500510000	24.44	Duran F
2331	11712500520000	24.44	Quintilla N
2332	11712500530000	24.44	Palafax R
2333	11712500540000	24.44	R E Development
2334	11712500550000	24.44	Lucero R
2335	11712500560000	24.44	Schlocker G

LAGUNA CREEK MAINTENANCE DISTRICT FY 1998/99

Assess. #	Parcel Description	Assessment	Owner's Name
2336	11712500570000	24.44	R E Development
2337	11712800010000	24.44	LAJ Construction Inc
2338	11712800020000	24.44	LAJ Construction Inc
2339	11712800030000	24.44	LAJ Construction Inc
2340	11712800040000	24.44	LAJ Construction Inc
2341	11712800050000	24.44	LAJ Construction Inc
2342	11712800060000	24.44	LAJ Construction Inc
2343	11712800070000	24.44	LAJ Construction Inc
2344	11712800080000	24.44	LAJ Construction Inc
2345	11712800090000	24.44	LAJ Construction Inc
2346	11712800100000	24.44	LAJ Construction Inc
2347	11712800110000	24.44	LAJ Construction Inc
2348	11712800120000	24.44	LAJ Construction Inc
2349	11712800130000	24.44	LAJ Construction Inc
2350	11712800140000	24.44	LAJ Construction Inc
2351	11712800150000	24.44	LAJ Construction Inc
2352	11712800160000	24.44	LAJ Construction Inc
2353	11712800170000	24.44	LAJ Construction Inc
2354	11712800180000	24.44	LAJ Construction Inc
2355	11712800190000	24.44	LAJ Construction Inc
2356	11712800200000	24.44	LAJ Construction Inc
2357	11712800210000	24.44	LAJ Construction Inc
2358	11712800220000	24.44	LAJ Construction Inc
2359	11712800230000	24.44	LAJ Construction Inc
2360	11712800240000	24.44	LAJ Construction Inc
2361	11712800250000	24.44	LAJ Construction Inc
2362	11712800260000	24.44	LAJ Construction Inc
2363	11712800270000	24.44	LAJ Construction Inc
2364	11712800280000	24.44	LAJ Construction Inc
2365	11712800290000	24.44	LAJ Construction Inc
2366	11712800300000	24.44	LAJ Construction Inc
2367	11712800310000	24.44	LAJ Construction Inc
2368	11712800320000	24.44	LAJ Construction Inc
2369	11712800330000	24.44	LAJ Construction Inc
2370	11712800340000	24.44	LAJ Construction Inc
2371	11712800350000	24.44	LAJ Construction Inc
2372	11712800360000	24.44	LAJ Construction Inc
2373	11712800370000	24.44	LAJ Construction Inc
2374	11712800380000	24.44	LAJ Construction Inc
2375	11712800390000	24.44	LAJ Construction Inc
2376	11712800400000	24.44	LAJ Construction Inc
2377	11712800410000	24.44	LAJ Construction Inc
2378	11712800420000	24.44	LAJ Construction Inc
2379	11712800430000	24.44	LAJ Construction Inc
2380	11712800440000	24.44	LAJ Construction Inc
2381	11712800450000	24.44	LAJ Construction Inc
2382	11712800460000	24.44	LAJ Construction Inc
2383	11712800470000	24.44	LAJ Construction Inc
2384	11712800480000	24.44	LAJ Construction Inc
2385	11712800490000	24.44	LAJ Construction Inc
2386	11712800500000	24.44	LAJ Construction Inc
2387	11712800510000	24.44	LAJ Construction Inc
2388	11712800520000	24.44	LAJ Construction Inc
2389	11712800530000	24.44	LAJ Construction Inc
2390	11712800540000	24.44	LAJ Construction Inc
2391	11712800550000	24.44	LAJ Construction Inc
2392	11712800560000	24.44	LAJ Construction Inc
2393	11712800570000	24.44	LAJ Construction Inc
2394	11712800580000	24.44	LAJ Construction Inc
2395	11712800590000	24.44	LAJ Construction Inc
2396	11712800600000	24.44	LAJ Construction Inc