

# APPENDIX A:

*This page is intentionally left blank.*

## **EXISTING CONDITIONS ROADWAY LEVEL of SERVICE ANALYSIS**

Segment				Functional Classification	Lanes	Volume	LOS
ID	Name	From	To				
1	El Centro Rd	Vista Cove Rd	Radio Rd	Arterial - Moderate Access Control	2	8,100	A
2	El Centro Rd/W El Camino	Radio Rd	I-80	Arterial - Moderate Access Control	2	5,300	A
3	W Elkhorn Blvd	E Commerce Way	Natomas Blvd	Arterial - Moderate Access Control	2	13,300	C
4	Del Paso Rd	Power Line Rd	I-5	Arterial - Moderate Access Control	4	18,400	A
5	Del Paso Rd	I-5	Natomas Blvd	Arterial - High Access Control	6	37,200	B
6	Del Paso Rd	Natomas Blvd	Gateway Park Blvd	Arterial - High Access Control	6	17,300	A
7	San Juan Rd	El Centro Rd	Duckhorn Dr	Major Collector	2	4,900	A
9	Northgate Blvd	Main Ave	North Market Blvd	Arterial - Moderate Access Control	4	19,000	A
10	Northgate Blvd	North Market Blvd	I-80	Arterial - High Access Control	6	34,900	A
11	Natomas Blvd	W Elkhorn Blvd	Del Paso Rd	Arterial - Moderate Access Control	4	26,500	C
12	Truxel Rd	Arena Blvd	I-80	Arterial - High Access Control	8	49,700	B
13	Truxel Rd	Del Paso Rd	Arena Blvd	Arterial - High Access Control	8	21,300	A
14	North Market Blvd	Truxel Rd	Northgate Blvd	Arterial - Moderate Access Control	4	14,700	A
15	Arena Blvd	I-5	Truxel Rd	Arterial - High Access Control	6	14,400	A
16	Arena Blvd	El Centro Rd	I-5	Arterial - High Access Control	6	22,000	A
17	E Commerce Way	W Elkhorn Blvd	N Park Dr	Arterial - Moderate Access Control	2	5,900	A
18	E Commerce Way	N Park Dr	Del Paso Rd	Arterial - Low Access Control	4	16,600	A
19	E Commerce Way	Del Paso Rd	Arena Blvd	Arterial - High Access Control	6	12,400	A
20	Del Paso Blvd	Globe Ave	El Camino Ave	Arterial - High Access Control	4	6,600	A
21	Del Paso Blvd	El Camino Ave	Marysville Blvd	Arterial - High Access Control	4	10,400	A
22	Del Paso Blvd	Marysville Blvd	Arcade Blvd	Major Collector	2	4,300	A
23	Rio Linda Blvd	Marysville Blvd	Norwood Ave	Major Collector	2	7,300	A
24	Rio Linda Blvd	Norwood Ave	Arcade Blvd	Major Collector	4	8,600	A
25	Rio Linda Blvd	Arcade Blvd	Lampasas Ave	Major Collector	4	11,300	A
26	Marysville Blvd	Rio Linda Blvd	Bell Ave	Major Collector	2	5,000	A
27	Marysville Blvd	I-80	Arcade Blvd	Arterial - Low Access Control	4	19,300	B
28	Marysville Blvd	Arcade Blvd	Del Paso Blvd	Arterial - Low Access Control	4	8,600	A
29	Norwood Ave	Main Ave	I-80	Arterial - High Access Control	4	17,500	A
30	Norwood Ave	Silver Eagle Rd	El Camino Ave	Arterial - Moderate Access Control	2	7,900	A
31	El Camino Ave	Grove Ave	Del Paso Blvd	Arterial - Moderate Access Control	2	13,100	C
32	El Camino Ave	Del Paso Blvd	I-80 Business	Arterial - Moderate Access Control	4	27,400	C
33	Arden Way	Del Paso Blvd	Royal Oaks Dr	Arterial - Moderate Access Control	4	22,100	B
34	Arden Way	Royal Oaks Dr	I-80 Business	Arterial - Moderate Access Control	4	31,800	D
35	Grand Ave	Norwood Ave	Rio Linda Blvd	Minor Collector	2	5,600	B
36	Silver Eagle Rd	Northgate Blvd	Norwood Ave	Arterial - Moderate Access Control	2	11,200	B
37	Main Ave	Northgate Blvd	Norwood Ave	Arterial - Low Access Control	4	13,900	A
38	Main Ave	Norwood Ave	Rio Linda Blvd	Major Collector	2	7,300	A
39	Main Ave	Marysville Blvd	Raley Blvd	Major Collector	2	1,000	A
40	W Elkhorn Blvd	Natomas Blvd	Rio Linda Blvd	Arterial - Moderate Access Control	4	12,400	A
42	Arcade Blvd	Marysville Blvd	Roseville Rd	Major Collector	2	16,600	F
43	RALEY BL	Ascot Ave	Bell Ave	Arterial - Moderate Access Control	2	9,800	A
44	Bell Ave	Norwood Ave	Winters St	Arterial - Moderate Access Control	2	11,200	B
45	Roseville Rd	Arcade Blvd	Watt Ave	Arterial - Moderate Access Control	2	14,200	C
46	Winters St	Bell Ave	I-80	Arterial - Low Access Control	4	9,000	A
47	Royal Oaks Dr	Arden Way	SR-160	Major Collector	2	6,400	A
48	Dry Creek Rd	Marysville Blvd	Grand Ave	Major Collector	2	2,500	A
49	Arden Garden Connector	Northgate Blvd	Del Paso Blvd	Arterial - High Access Control	4	20,700	A
50	San Juan Rd	Truxel Rd	Northgate Blvd	Arterial - Low Access Control	4	16,700	A
51	W El Camino Ave	I-80	I-5	Arterial - Moderate Access Control	2	15,600	D
52	W El Camino Ave	I-5	Truxel Rd	Arterial - High Access Control	4	22,500	A
53	W El Camino Ave	Truxel Rd	Northgate Blvd	Arterial - Moderate Access Control	4	15,200	A
54	W El Camino Ave	Northgate Blvd	Grove Ave	Arterial - Moderate Access Control	2	13,000	C
55	Garden Hwy	I-80	Orchard Ln	Arterial - Moderate Access Control	2	1,000	A
56	Garden Hwy	Gateway Oaks Dr	I-5	Arterial - High Access Control	4	14,600	A
57	Northgate Blvd	I-80	Silver Eagle Rd	Arterial - High Access Control	4	25,600	B
58	Northgate Blvd	Silver Eagle Rd	Arden Garden Connector	Arterial - High Access Control	4	22,700	A
60	Truxel Rd	W El Camino Ave	Garden Hwy	Arterial - High Access Control	4	12,200	A
61	Truxel Rd	Silver Eagle Rd	W El Camino Ave	Arterial - High Access Control	4	22,100	A
62	Truxel Rd	I-80	Silver Eagle Rd	Arterial - High Access Control	6	33,400	A
63	I St	5th St	12th St	Arterial - One Way Low Access Control	3	16,600	C
64	I St	21st St	29th St	Major Collector	2	4,500	A
65	L St	5th St	15th St	Arterial - One Way Low Access Control	3	11,800	A
66	L St	15th St	29th St	Arterial - One Way Low Access Control	2	7,300	A
67	P St	16th St	29th St	Arterial - One Way Low Access Control	2	8,400	A
68	J St	3rd St	7th St	Arterial - One Way Low Access Control	3	19,300	D
69	J St	21st St	29th St	Arterial - One Way Low Access Control	3	14,000	B
70	Q St	3rd St	10th St	Arterial - One Way Low Access Control	3	12,200	A
71	7th St	P St	J St	Arterial - One Way Low Access Control	3	3,900	A
72	12th St	D St	I St	Arterial - One Way Low Access Control	3	7,100	A
73	12th St	N St	P St	Minor Collector	2	1,300	A
74	15th St	X St	Broadway	Arterial - One Way Low Access Control	3	8,600	A
75	15th St	J St	P St	Arterial - One Way Low Access Control	3	10,300	A
76	16th St	P St	W St	Arterial - One Way Low Access Control	3	13,300	A
77	29th St	J St	P St	Arterial - One Way Low Access Control	3	14,200	B
78	30th St	P St	J St	Arterial - One Way Low Access Control	3	8,900	A
79	Alhambra Blvd	Stockton Blvd	Broadway	Arterial - Low Access Control	2	12,600	D
80	Broadway	3rd St	5th St	Arterial - Low Access Control	2	7,500	A
81	Broadway	Riverside Blvd	Franklin Blvd	Arterial - Low Access Control	4	17,600	A
82	Richards Blvd	Bercut Dr	N 7th St	Arterial - High Access Control	4	21,400	A
83	Exposition Blvd	SR-160	I-80 Business	Arterial - High Access Control	4	19,600	A
84	Exposition Blvd	I-80 Business	Arden Way	Arterial - High Access Control	6	31,400	A
85	Arden Way	I-80 Business	Exposition Blvd	Arterial - High Access Control	8	51,300	B



Segment				Functional Classification	Lanes	Volume	LOS
ID	Name	From	To				
86	El Camino Ave	I-80 Business	Howe Ave	Arterial - Moderate Access Control	4	32,400	D
87	Marconi Ave	I-80 Business	Bell St	Arterial - Moderate Access Control	4	19,800	A
88	Auburn Blvd	Howe Ave	Watt Ave	Major Collector	2	7,100	A
89	Auburn Blvd	Watt Ave	SR-244	Major Collector	4	18,800	B
90	Auburn Blvd	El Camino Ave	Arcade Blvd	Major Collector	2	7,000	A
91	American River Dr	Howe Ave	Watt Ave	Major Collector	2	9,200	B
92	Heritage Ln	Arden Way	Exposition Blvd	Major Collector	4	8,200	A
93	Howe Ave	US-50	Fair Oaks Blvd	Arterial - High Access Control	4	48,400	F
101	Howe Ave	Fair Oaks Blvd	Hurley Way	Arterial - High Access Control	6	48,400	D
102	Howe Ave	Hurley Way	El Camino Ave	Arterial - High Access Control	6	28,400	A
103	Howe Ave	El Camino Ave	Auburn Blvd	Arterial - Moderate Access Control	2	14,000	C
105	Alta Arden Ex	Howe Ave	Fulton Ave	Arterial - High Access Control	4	14,300	A
106	Fair Oaks Blvd	Howe Ave	Munroe St	Arterial - High Access Control	6	37,300	B
107	Fair Oaks Blvd	Munroe St	Watt Ave	Arterial - Moderate Access Control	4	35,300	E
108	Fair Oaks Blvd	Watt Ave	Eastern Ave	Arterial - High Access Control	4	37,400	E
110	Watt Ave	Fair Oaks Blvd	US-50	Arterial - High Access Control	6	71,300	F
112	Elvas Ave/56th St	52nd St	H St	Major Collector	2	7,700	A
113	Elvas Ave	J St	Folsom Blvd	Major Collector	3	16,800	C
114	H St	Alhambra Blvd	45th St	Major Collector	2	15,000	F
115	H St	45th St	Carlson Dr	Major Collector	2	15,700	F
116	J St	Alhambra Blvd	H St	Arterial - Moderate Access Control	4	14,500	A
117	Folsom Blvd	Alhambra Blvd	US-50	Arterial - Moderate Access Control	4	17,800	A
118	Folsom Blvd	Howe Ave	Jackson Hwy	Arterial - Moderate Access Control	4	35,200	E
119	Howe Ave	US 50	14th Ave	Arterial - High Access Control	6	49,500	D
120	Stockton Blvd	Alhambra Blvd	US-50	Arterial - Moderate Access Control	4	13,400	A
121	Jackson Hwy	Folsom Blvd	S Watt Ave	Arterial - Moderate Access Control	2	13,000	C
122	Hornet Dr	US-50 WB Ramps	Folsom Blvd	Major Collector	4	21,300	C
123	La Rivera Dr	Watt Ave	Folsom Blvd	Minor Collector	2	18,100	F
124	Carlson Dr	Moddison Ave	H St	Minor Collector	2	11,000	F
125	College Town Dr	Hornet Dr	La Rivera Dr	Arterial - Low Access Control	4	19,200	B
126	39th St	Folsom Blvd	J St	Minor Collector	2	4,500	A
127	59th St	Folsom Blvd	Broadway	Arterial - Moderate Access Control	2	14,700	D
128	C St	Alhambra Blvd	McKinley Blvd	Major Collector	2	5,000	A
129	Sutterville Rd	Riverside Blvd	Freeport Blvd	Arterial - Moderate Access Control	2	16,100	D
130	Sutterville Rd	24th St	Franklin Blvd	Arterial - Moderate Access Control	4	27,600	C
131	Seamas Ave	I-5	S Land Park Dr	Arterial - Moderate Access Control	4	15,200	A
132	Fruitridge Rd	S Land Park Dr	Freeport Blvd	Arterial - Moderate Access Control	4	15,200	A
133	Fruitridge Rd	Freeport Blvd	Franklin Blvd	Arterial - Moderate Access Control	4	23,600	B
134	Fruitridge Rd	Franklin Blvd	SR-99	Arterial - Moderate Access Control	4	32,600	E
135	Franklin Blvd	Broadway	5th Ave	Arterial - Moderate Access Control	2	5,800	A
136	Franklin Blvd	Sutterville Rd	Fruitridge Rd	Arterial - Moderate Access Control	4	16,400	A
137	Freeport Blvd	Sutterville Rd (S)	Fruitridge Rd	Arterial - Moderate Access Control	4	26,000	C
138	Riverside Blvd	Broadway	2nd Ave	Major Collector	4	10,900	A
139	Riverside Blvd	Sutterville Rd	Seamas Ave	Arterial - Moderate Access Control	2	6,000	A
140	Land Park Dr	Broadway	Vallejo Way	Arterial - Low Access Control	2	10,300	B
141	S Land Park Dr	Sutterville Rd	Seamas Ave	Major Collector	2	4,200	A
142	24th St	Sutterville Rd	Fruitridge Rd	Major Collector	4	9,400	A
143	Stockton Blvd	US-50	Broadway	Arterial - Moderate Access Control	4	24,300	B
144	Stockton Blvd	Broadway	Fruitridge Rd	Arterial - Moderate Access Control	4	22,100	B
145	Broadway	Alhambra Blvd	Stockton Blvd	Arterial - Moderate Access Control	4	16,500	A
146	Broadway	Stockton Blvd	65th St	Arterial - Moderate Access Control	2	15,500	D
147	65th St	Elvas Ave	14th Ave	Arterial - Moderate Access Control	4	27,100	C
148	Power Inn Rd	14th Ave	Fruitridge Rd	Arterial - Moderate Access Control	4	31,600	D
149	12th Ave	Martin Luther King Jr Blvd	SR-99	Major Collector	2	16,400	F
150	14th Ave	65th St	Power Inn Rd	Arterial - Low Access Control	4	10,500	A
151	Florin Perkins Rd	Folsom Blvd	Fruitridge Rd	Arterial - Moderate Access Control	4	18,900	A
152	Fruitridge Rd	SR-99	44th St	Arterial - High Access Control	4	29,300	C
153	Fruitridge Rd	44th St	Stockton Blvd	Arterial - Moderate Access Control	4	29,300	D
154	Fruitridge Rd	Stockton Blvd	65th St	Arterial - Moderate Access Control	4	20,600	A
155	Fruitridge Rd	65th St	Florin Perkins Rd	Arterial - Moderate Access Control	4	15,200	A
156	Fruitridge Rd	Florin Perkins Rd	S Watt Ave	Arterial - Moderate Access Control	2	10,700	A
157	Martin Luther King Jr Blvd	Broadway	Fruitridge Rd	Major Collector	2	9,100	B
158	T St	Stockton Blvd	59th St	Major Collector	2	2,700	A
159	33rd St	4th Ave	12th Ave	Minor Collector	2	5,300	B
160	Raley Blvd	Bell Ave	I-80	Arterial - Moderate Access Control	4	26,300	C
161	S Watt Ave	US-50	Kiefer Blvd	Arterial - High Access Control	6	42,700	B
162	Florin Rd	Riverside Blvd	Havenside Dr	Arterial - High Access Control	4	7,900	A
163	Florin Rd	Havenside Dr	I-5	Arterial - High Access Control	4	35,400	D
164	Riverside Blvd/Pocket Rd	Florin Rd	Greenhaven dr	Major Collector	4	9,500	A
165	Pocket Rd	Greenhaven dr	Freeport Blvd	Arterial - High Access Control	4	24,500	B
166	43rd Ave	Gloria Dr	13th St	Major Collector	2	6,500	A
167	S Land Park Dr	Windbridge Dr	Florin Rd	Major Collector	2	3,800	A
168	Gloria Dr	Florin Rd	43rd Ave	Minor Collector	2	3,900	A
169	Greenhaven Dr	Gloria Dr	Florin Rd	Major Collector	2	6,600	A
170	Freeport Blvd	Pocket Rd	South City Limits	Arterial - Moderate Access Control	2	5,600	A
171	Freeport Blvd	Florin Rd	Pocket Rd	Arterial - High Access Control	4	12,300	A
172	24th St	Fruitridge Rd	Florin Rd	Major Collector	4	14,000	A
173	24th St	Florin Rd	Meadowview Rd	Major Collector	4	13,800	A
174	Meadowview Rd	Freeport Blvd	Brookfield Dr	Arterial - Moderate Access Control	4	25,300	C
175	Florin Rd	Freeport Blvd	Franklin Blvd	Arterial - Moderate Access Control	4	34,100	E
176	43rd Ave/Blair Ave	13th St	Freeport Blvd	Arterial - Low Access Control	2	7,700	A
177	47th Ave	24th St	Franklin Blvd	Arterial - Moderate Access Control	4	22,600	B

Segment				Functional Classification	Lanes	Volume	LOS
ID	Name	From	To				
178	Franklin Blvd	Fruitridge Rd	47th Ave	Arterial - Moderate Access Control	4	14,200	A
180	Stockton Blvd	Florin Rd	Mack Rd	Arterial - Moderate Access Control	4	26,500	C
181	65th St	14th Ave	Fruitridge Rd	Arterial - High Access Control	4	24,400	B
182	65th Ex	Elder Creek Rd	Stockton Blvd	Arterial - High Access Control	4	17,300	A
183	Power Inn Rd	Fruitridge Rd	Florin Rd	Arterial - Moderate Access Control	4	25,100	B
184	S Watt Ave	Kiefer Blvd	Jackson Hwy	Arterial - Moderate Access Control	4	31,500	D
185	Florin Rd	Franklin Blvd	SR-99	Arterial - High Access Control	6	40,600	B
186	Florin Rd	SR-99	65th St	Arterial - High Access Control	6	55,200	E
187	Florin Rd	65th St	Stockton Blvd	Arterial - High Access Control	6	29,700	A
188	Florin Rd	Stockton Blvd	Power Inn Rd	Arterial - High Access Control	4	23,300	A
189	Florin Rd	Power Inn Rd	Florin Perkins Rd	Arterial - Moderate Access Control	4	21,200	A
190	Elder Creek Rd	Stockton Blvd	Florin Perkins Rd	Arterial - Moderate Access Control	4	23,300	B
191	Elder Creek Rd	Florin Perkins Rd	Hedge Ave	Arterial - Moderate Access Control	2	6,100	A
192	Florin Perkins Rd	Fruitridge Rd	Elder Creek Rd	Arterial - Moderate Access Control	4	19,900	A
193	Florin Perkins Rd	Elder Creek Rd	Florin Rd	Arterial - Moderate Access Control	4	19,100	A
194	Mack Rd	Meadowview Rd	Franklin Blvd	Arterial - High Access Control	4	24,100	B
195	Mack Rd	Franklin Blvd	Center Pkwy	Arterial - High Access Control	4	29,600	C
196	Mack Rd	Center Pkwy	Stockton Blvd	Arterial - High Access Control	4	26,000	B
197	Center Pkwy	Tangerine Ave	Mack Rd	Arterial - Moderate Access Control	2	6,200	A
198	Center Pkwy	Mack Rd	Bruceville Rd	Arterial - Moderate Access Control	4	7,000	A
199	Valley Hi Dr	Franklin Blvd	Center Pkwy	Major Collector	2	9,900	C
200	Valley Hi Dr	Center Pkwy	Mack Rd	Arterial - Moderate Access Control	4	20,300	A
201	Bruceville Rd	Valley Hi Dr	Consumnes River Blvd	Arterial - Moderate Access Control	4	16,900	A
202	Bruceville Rd	Consumnes River Blvd	Calvine Rd	Arterial - High Access Control	6	32,300	A
203	Franklin Blvd	Village Wood Dr	Big Horn Blvd	Arterial - High Access Control	4	18,800	A
204	Franklin Blvd	Mack Rd	Turnbridge Dr	Arterial - High Access Control	4	22,300	A
205	Franklin Blvd	47th Ave	Turnbridge Dr	Arterial - Moderate Access Control	4	26,800	C
206	Stockton Blvd	Fruitridge Rd	Florin Rd	Arterial - Moderate Access Control	4	25,200	B
207	65th Ex	Stockton Blvd	Florin Rd	Arterial - Moderate Access Control	4	18,700	A
208	Power Inn Rd	Florin Rd	Elsie Ave	Arterial - Moderate Access Control	4	30,900	D
210	47th Ave	Franklin Blvd	SR-99	Arterial - High Access Control	6	33,800	A
211	47th Ave	SR-99	Stockton Blvd	Arterial - Moderate Access Control	4	33,900	E
212	Franklin Blvd	Mack Rd	Village Wood Dr	Arterial - High Access Control	4	22,400	A
254	Elkhorn Blvd	SR-99	E Commerce Way	Arterial - Moderate Access Control	2	15,300	D
257	Freeport Blvd	Sutterville Rd (N)	Sutterville Rd (S)	Arterial - Moderate Access Control	4	29,700	D
258	Folsom Blvd	US-50	Howe Ave	Arterial - Moderate Access Control	4	22,400	B
8	Del Paso Rd	Gateway Park Blvd	Northgate Blvd	Arterial - Moderate Access Control	4	17,800	A
260	Cosumnes River Blvd	Franklin Blvd	Center Pkwy	Arterial - High Access Control	2	16,200	D
261	Freeport Blvd	21st St	Sutterville Rd (N)	Arterial - Moderate Access Control	4	17,500	A
262	Freeport Blvd	Broadway	21st St	Major Collector	2	9,800	B
263	Land Park Dr	Vallejo Way	13th Ave (S)	Major Collector	2	7,800	A
264	Land Park Dr	13th Ave (S)	Sutterville Rd	Major Collector	2	7,100	A
265	Riverside Blvd	7th Ave	Sutterville Rd	Major Collector	2	9,500	B
266	Riverside Blvd	2nd Ave	7th Ave	Major Collector	2	10,900	C
267	24th St	Donner Way	Sutterville Rd	Major Collector	4	2,000	A
268	Sutterville Rd	Freeport Blvd	Sutterville Bypass	Arterial - Moderate Access Control	4	24,800	B
269	5th St	Broadway	Vallejo Way	Minor Collector	2	4,200	A
270	Broadway	5th St	Riverside Blvd	Arterial - Moderate Access Control	3	9,700	A
271	Elder Creek Rd	Florin Perkins Rd	S Watt Ave	Arterial - Moderate Access Control	2	10,300	A
272	Richards Blvd	N 7th St	N 12th St	Arterial - Moderate Access Control	4	16,900	A
273	12th St	Richards Blvd	D St	Arterial - One Way Moderate Access Control	4	19,000	A
274	16th St	Richards Blvd	I St	Arterial - One Way Moderate Access Control	4	24,100	B
275	N 7th St	Richards Blvd	B St	Major Collector	2	5,700	A
276	Florin Rd	I-5	Freeport Blvd	Arterial - Moderate Access Control	4	33,400	E
277	Cosumnes River Blvd	Center Pkwy	SR-99	Arterial - High Access Control	2	16,200	D
278	Garden Hwy	Orchard Ln	Gateway Oaks Dr	Arterial - High Access Control	2	16,300	D
279	J St	7th St	10th St	Arterial - One Way Low Access Control	3	16,700	C
280	J St	10th St	16th St	Arterial - One Way Low Access Control	3	18,000	C
281	P St	16th St	9th St	Arterial - One Way Low Access Control	3	7,900	A
282	P St	9th St	2nd St	Arterial - One Way Low Access Control	3	8,200	A
283	Franklin Blvd	5th Ave	Sutterville Rd	Arterial - Low Access Control	2	8,800	A
284	J St/Fair Oaks Blvd	H St	Howe Ave	Arterial - Moderate Access Control	4	5,100	A
285	Folsom Blvd	Jackson Hwy	S Watt Ave	Arterial - Moderate Access Control	4	14,100	A
286	Riverside Blvd/43rd Ave	Florin Rd	Gloria Dr	Arterial - Moderate Access Control	4	23,400	B
287	Freeport Blvd	Fruitridge Rd	Florin Rd	Arterial - High Access Control	4	16,200	A
288	Garden Hwy	I-5	Truxel Rd	Arterial - High Access Control	2	31,000	F
289	Garden Hwy	Truxel Rd	Northgate Blvd	Arterial - High Access Control	2	41,400	F
290	Norwood Ave	I-80	Silver Eagle Rd	Arterial - Moderate Access Control	4	16,100	A
301	SR-99	W Elkhorn Blvd	I-5/SR-99 Interchange	Freeway	4	50,900	C
302	I-5	I-5/SR-99 Interchange	Arena Blvd	Freeway	6	132,000	F
303	I-5	Arena Blvd	I-5/I-80 Interchange	Freeway	8	148,500	D
304	I-5	I-5/I-80 Interchange	W El Camino Ave	Freeway	6	103,300	D
305	I-5	W El Camino Ave	Richards Blvd	Freeway	8	179,900	F
306	I-5	Richards Blvd	J St	Freeway	8	179,300	F
307	I-5	J St	I-5/I-80 Business & US 50	Freeway	7	173,300	F
308	I-5	I-5/I-80 Business & US-50 Interchange	Sutterville Rd	Freeway	8	109,700	C
309	I-5	Sutterville Rd	43rd Ave	Freeway	8	135,800	D
310	I-5	43rd Ave	Florin Rd	Freeway	8	89,900	C
311	I-5	Florin Rd	City Limits	Freeway	6	75,700	C
312	SR-99	SR-99/I-80 Business/US-50 Interchange	Fruitridge Rd	Freeway	7	209,500	F
313	SR-99	Fruitridge Rd	47th Ave	Freeway	6	151,000	F
314	SR-99	47th Ave	Mack Rd	Freeway	6	171,000	F

Segment				Functional Classification	Lanes	Volume	LOS
ID	Name	From	To				
315	SR-99	Mack Rd	Sheldon Rd	Freeway	6	96,800	D
316	I-80	Garden Hwy	I-5/I-80 Interchange	Freeway	6	81,300	C
317	I-80	I-5/I-80 Interchange	Northgate Blvd	Freeway	6	139,000	F
318	I-80	Northgate Blvd	Watt Ave	Freeway	6	142,000	F
319	US-50/I-80 Business	I-5/US-50 & I-80 Business Interchange	SR-99/US-50/I-80 Business Interchange	Freeway	10	252,000	F
320	US-50	SR-99/US-50/I-80 Business Interchange	65th St	Freeway	8	229,200	F
321	US-50	65th St	S Watt Ave	Freeway	8	174,200	F
322	I-80 Business	SR-99/US-50/I-80 Business Interchange	J St	Freeway	7	114,800	D
323	I-80 Business	J St	SR-160 Interchange	Freeway	6	166,800	F
324	I-80 Business	SR-160 Interchange	El Camino Ave	Freeway	7	159,500	F
325	I-80 Business	El Camino Ave	Marconi Ave	Freeway	7	149,300	F
326	I-80 Business	Marconi Ave	Fulton Ave	Freeway	6	133,200	F
327	I-80 Business	Fulton Ave	City Limits	Freeway	6	139,100	F
328	SR-160	Richards Blvd	Business 80 Interchange	Freeway	4	35,400	B

*This page is intentionally left blank.*

# APPENDIX B:

*This page is intentionally left blank.*

## 6.3 CULTURAL RESOURCES: APPENDIX

### ■ HISTORIC CONTEXTS – SUMMARY

In support of the 2035 Sacramento General Plan Update, context statements were prepared for the following four topics, which represent important themes in the history of Sacramento:

- Agricultural Industry;
- State Government;
- Railroads; and,
- World War II, Transportation, and Redevelopment.

The themed historic context statements present an overview of Sacramento's history with a specific emphasis on patterns that contributed to the City's physical development. The purpose of the statements is to support the identification and evaluation of historic properties within the city.

It is important to note that topics and events described within the themed context statements may be described or covered in more than one theme because the themes are very closely interrelated. The context statements, therefore, include references to other themes that may cover a topic in greater depth.

While it was possible to cover quite a bit of Sacramento's history and development through these themed contexts, they in no way represent an exhaustive evaluation of the context. Subcontexts within each will also require additional research and evaluation. Nor do these contexts represent the entire history of the City and its development; rather, these context statements serve as an umbrella document under which more subcontexts and other detailed project-level research and review may occur. Additionally, the four contexts are somewhat focused on the central core of the city. Additional research is required to better contextualize the development of Sacramento outside the central city.

### Sources

The majority of the research in these contexts is based on secondary sources.

Local repositories used for primary source research include the Center for Sacramento History for sources informing all aspects of this context and the California State Library for records related to redevelopment of the Capitol area. Some of the maps, images, and documents from the Center for Sacramento History—especially those pertaining to agriculture and transportation—are available online at <http://sacramentohistory.org/>.

The themed context statements also include a number of current and historic images of Sacramento. Many of the historic images were gathered from secondary sources, which are cited in the image caption. The inclusion of these historic images is intended to be consistent with the “fair use” policies of the U.S. Copyright Office, which states that reproductions used for “criticism, comment, news reporting, teaching (including multiple copies for classroom use), scholarship, or research, is not an infringement of copyright.”<sup>1</sup> It is also worth noting that unless specific measures have been taken to renew image copyrights, all published works made prior

---

<sup>1</sup> United States Copyright Office, “Reproduction of Copyrighted Works by Educators and Librarians,” rev. (Washington, DC: U.S. Copyright Office – Library of Congress, 2009).

to 1923 are now in the public domain.<sup>2</sup> This report has been prepared expressly as a scholarly research document, and the inclusion of these images is needed for illustrating historic events and development patterns for which few, if any, alternative images are available.

## Significance and Registration Requirements

Historic context statements require the identification of attributes, historical associations, and levels of integrity that are necessary to list members of property types in the National Register of Historic Places, the California Register of Historical Resources, or the Sacramento Register of Historic & Cultural Resources. In all Registers – local, state and national, particularly in the local and national registers – generally the 50-year “base line” or threshold age of the property must be met to consider its significance. Properties less than 50 years old exhibiting exceptional significance may be considered for their eligibility. The National Register can list properties that are significant at the local, state/region, or national level. National Historic Landmarks are properties with the highest significance to the nation. They must be of “exceptional value in representing or illustrating an important theme in the history of the nation.”<sup>3</sup>

### Significance

There are four criteria under which a structure, site, building, district, or object can be determined eligible for listing in the **National Register**. These four criteria are:

**Criterion A (Event):** Properties associated with events that have made a significant contribution to the broad patterns of our history;

**Criterion B (Person):** Properties associated with lives of persons significant in our past;

**Criterion C (Design/Construction):** Properties that embody the distinctive characteristics of a type, period, or method of construction, or that represent the work of a master, or that possess high artistic values, or that represent a significant distinguishable entity whose components lack individual distinction; and

**Criterion D (Information Potential):** Properties that have yielded, or may be likely to yield, information important in prehistory or history.

Similarly, there are four criteria under which a structure, site, building, district, or object can be determined eligible for listing in the **California Register**. These four criteria are:

**Criterion 1 (Events):** Resources that are associated with events that have made a significant contribution to the broad patterns of local or regional history, or the cultural heritage of California or the United States.

**Criterion 2 (Persons):** Resources that are associated with the lives of persons important to local, California, or national history.

---

<sup>2</sup> Peter B. Hirtle, “Copyright Term and the Public Domain in the United States as of January 1,” *Cornell Copyright Information Center* (2011), accessed 1 September 2011, <http://copyright.cornell.edu/resources/docs/copyrightterm.pdf>.

<sup>3</sup> National Park Service, *National Register Bulletin 15: How to Apply the National Register Criteria for Evaluation* (1997), 10.



**Criterion 3 (Architecture):** Resources that embody the distinctive characteristics of a type, period, region, or method of construction, or represent the work of a master, or possess high artistic values.

**Criterion 4 (Information Potential):** Resources or sites that have yielded or have the potential to yield information important to the prehistory or history of the local area, California, or the nation.

Lastly, there are six criteria under which a structure, site, building, district or object can be determined eligible for listing in the **Sacramento Register**. These criteria are:

- i. **(Events)** It is associated with events that have made a significant contribution to the broad patterns of the history of the city, the region, the state or the nation;
- ii. **(Persons)** It is associated with the lives of persons significant in the city's past;
- iii. **(Architecture)** It embodies the distinctive characteristics of a type, period or method of construction;
- iv. **(typically Architecture)** It represents the work of an important creative individual or master;
- v. **(typically Architecture)** It possesses high artistic value; or,
- vi. **(Information Potential)** It has yielded, or may be likely to yield, information important in the prehistory or history of the city, the region, the state or the nation.

## Integrity

Once a resource has been identified as being potentially eligible for listing in any of these Registers, its historic integrity must be evaluated. The National Register recognizes seven aspects or qualities that, in various combinations, define integrity. These aspects are: location, design, setting, materials, workmanship, feeling and association. In order to be eligible for listing, these aspects must closely relate to the resource's significance and generally must be intact. These aspects are defined as follows:

- Location is the place where the historic property was constructed.
- Design is the combination of elements that create the form, plans, space, structure and style of the property.
- Setting addresses the physical environment of the historic property inclusive of the landscape and spatial relationships of the building(s).
- Materials refer to the physical elements that were combined or deposited during a particular period of time and in a particular pattern of configuration to form the historic property.
- Workmanship is the physical evidence of the crafts of a particular culture or people during any given period in history.
- Feeling is the property's expression of the aesthetic or historic sense of a particular period of time.
- Association is the direct link between an important historic event or person and a historic property.

The process of determining integrity is similar for the Sacramento, California and the National Registers, although there is a critical distinction between the California and National registers, and that is the degree of integrity that a property can retain and still be considered eligible for listing. According to the California Office of Historic Preservation:

*It is possible that historical resources may not retain sufficient integrity to meet the criteria for listing in the National Register, but they may still be eligible for listing in the California Register. A resource that has lost its historic character or appearance may still have sufficient integrity for the California Register if it maintains the potential to yield significant or historical information or specific data.*

For the Sacramento Register, integrity is to be judged with reference to the particular criterion or criteria for which the property is eligible, and the property would need to retain integrity of location, design, setting, materials, workmanship and association.

## ■ **AGRICULTURAL CONTEXT STATEMENT**

The Sacramento Valley has long been identified by the wealth of its natural resources and as a major agricultural production region in the United States. The California Department of Transportation's "Historical Context and Archaeological Research Design for Agricultural Properties in California" describes the region geographically and agriculturally:

The Sacramento Valley is part of the Great Central Valley, which is approximately 500 miles long and forty miles wide, and lies betwixt the Coast Ranges and the Sierra Nevada. The Central Valley "is generally regarded as the richest agricultural valley in the world."<sup>4</sup> The principal counties in the Sacramento Valley include Glenn, portions of Butte, Colusa, Yolo, Solano, Yuba, Sutter, and Sacramento... Cooler winters, higher rainfall, and less productive soils characterize the Sacramento Valley in comparison to the San Joaquin Valley, which lies immediately to the south beginning in San Joaquin County.

The Sacramento Valley, historically, served as the center of wheat production in the state...California ranked second in the nation in wheat production by 1889. However, barley and alfalfa, much of it grown in the Sacramento Valley, surpassed wheat by 1900.<sup>5</sup> ...Reclamation activities along the Sacramento River resulted in the construction of huge levees to create rich, productive cropland. Wheat, corn, alfalfa, dry beans, sunflowers, safflower, rice, almonds, peaches, pears, prunes, and walnuts are important crops grown in the valley. Rice, a major export crop, first grew in the Sacramento Valley in 1906, and local varieties were soon developed.<sup>6</sup>

Sacramento served as the commercial hub for this fertile valley. While produce was cultivated primarily in the territories surrounding the City of Sacramento, Sacramento itself developed into an important center of trade, government, and industry, and it was in the city that produce was prepared, packaged, and shipped to locations near and far.

---

<sup>4</sup> Warren E. Johnston, "Cross Sections of a Diverse Agriculture: Profiles of California's Agricultural Production Regions and Principal Commodities," in *California Agriculture Issues and Challenges*, edited by Jerry Siebert (Berkeley: Division of Agriculture and Natural Resources, University of California, Giannini Foundation, 1997), 72.

<sup>5</sup> Warren P. Tufts, "The Rich Pattern of California Crops," in *California Agriculture*, ed. Claude B. Hutchinson (Berkeley: University of California, 1946), 114.

<sup>6</sup> Tufts, "The Rich Pattern of California Crops," 117; California Department of Transportation, "A Historical Context and Archaeological Research Design for Agricultural Properties in California," 27-8.

Themes related to the history of agriculture in Sacramento include the changing land uses and agricultural production methods which reflected the demand for Sacramento Valley produce from the nation and beyond; the establishment of numerous manufacturing operations which stimulated the economy and increased the city's population; and the influx of laborers who came to Sacramento to work on the region's farms and in the city's many manufacturing plants, and established ethnic communities.

### Early Agricultural Activities

In 1839, Swiss immigrant John Sutter arrived in the coastal port of Monterey where he approached the Mexican Governor of California, Juan Bautista Alvarado, about starting a settlement in the Sacramento River Valley. The idea appealed to Alvarado, who felt that settling the area could help quell the ongoing problem with horse rustling by the Native Americans.<sup>7</sup>

If Sutter became a Mexican citizen, Alvarado agreed to allow him to be eligible to receive a grant of land. Using both European and Native American laborers, Sutter soon built an adobe house, while also commencing work on the construction of a fort located about a mile from the American River. In 1840, Sutter became a Mexican citizen and received a grant for 48,827 acres of land—more than 75 square miles. It stretched from an area about four miles south of Sutter's Fort (establishing the general route that Sutterville Road follows today) and north to what is today Sutter Buttes.<sup>8</sup> Sutter called his settlement "New Helvetia" (or New Switzerland) in honor of his homeland.

Initially, Sutter experienced a tense relationship with the local Native Americans, but in time he learned to use a combination of trade goods, diplomacy, and force to exert tight control over the Native population. With their labor, New Helvetia grew to include vast herds of cattle and horses by the mid-1840s. Sutter also recognized the potential of the region for agriculture, and used water from the American River to irrigate fields of wheat tended by Native ranch hands.<sup>9</sup> In this sense, Sutter pioneered techniques as both a rancher and farmer that would eventually see the Central Valley become one of the most productive agricultural areas in the world. As the settlement prospered, it also became a way station for American immigrants arriving overland through the Sierra Nevada. Though the number of new arrivals was initially modest, they grew exponentially.

Discovery of gold at Sutter's Mill in 1848 created a demand for goods the area had not seen before. The Sacramento Valley Railroad, completed in 1856, connected Sacramento to Folsom. Goods were transported to Folsom and then packed up to the mines of the Sierra Nevada.<sup>10</sup> (See **Railroad Context**). The marriage of the Sacramento's transportation access, agricultural richness, and available consumers led to a growing canning industry in Sacramento. The transportation logistics, and, to a lesser extent, the economic effects of the Nevada gold and silver rushes, are described in an early 20<sup>th</sup>-century history of the canning industry:

...the great discoveries in Nevada, the opening of the mines, and the development of the Com-stock [sic] lode in Virginia City, Nevada, resulted in active demand for all California

<sup>7</sup> Albert L. Hurtado, *John Sutter: A Life on the North American Frontier* (Norman: University of Oklahoma Press, 2006), 55.

<sup>8</sup> Mark Eifler, *Gold Rush Capitalists: Greed and Growth in Sacramento* (Albuquerque: University of New Mexico Press, 2002) 151.

<sup>9</sup> Hurtado, *John Sutter*, 157.

<sup>10</sup> Kenneth N. Owens, "River City: Sacramento's Gold Rush Birth and Transfiguration," in *River City and Valley Life: An Environmental History of the Sacramento Region*, ed. Christopher J. Castaneda and Lee M.A. Simpson (Pittsburgh, PA: University of Pittsburgh Press, 2013), 47

canned foods packed [canned goods]. In those days, before railroad communications were opened, the goods had to be taken by boat from San Francisco via the Sacramento River to Sacramento, and from there carried by railroad as far as Folsom, then by pack mules and teams, across the Geiger Pass to Nevada points, including the Comstock... Nevada produced nothing, and could not supply any of its wants from the East, as the railroad was not yet open, so these sections were entirely dependent upon San Francisco for their food supplies.<sup>11</sup>

The goods were offloaded from river boats at the embarcadero on the Sacramento River to nearby rail lines transportation, generally along Front Street which ran parallel to the river (See Figure 1).

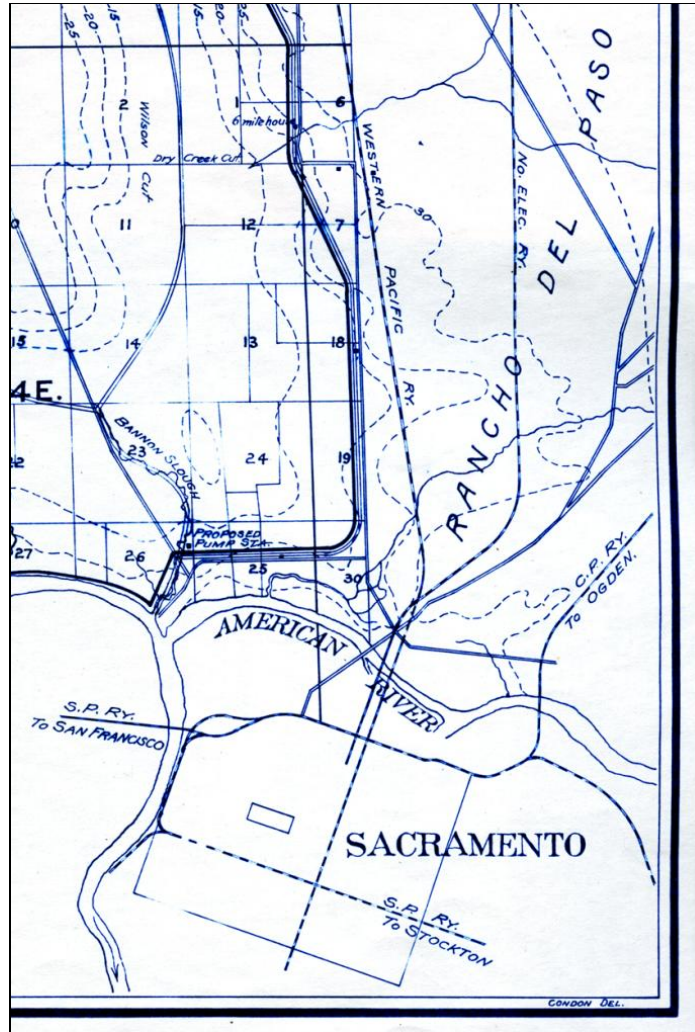


Figure 1. Selection from Map of American Basin to Accompany Report on Its Reclamation, 1907 [Center for Sacramento History, Natomas Company Collection, 1981-037-4825]. Although this map dates to 1907, the relation of the rail lines, the Sacramento and American Rivers, and the town is essentially the same as when the system was completed in 1869.

The Flood of 1861-1862 was essentially two floods. The first struck in December of 1861, and flooding continued into 1862. A large region, including California, Oregon, and Nevada, were

<sup>11</sup> Isidor Jacobs, "The Rise and Progress of the Canning Industry in California," in Arthur I. Judge, ed., *A History of the Canning Industry by Its Most Prominent Men* (Baltimore, MD: The Canning Trade, 1914), 31.

affected by the floods. The impact on California's economy was most dire. The state suffered the destruction of nearly a quarter of its real estate – the primary source of state income, drowning hundreds of thousands of cattle, sheep, and lambs. This disaster and its toll on livestock ultimately helped shift the state's economy from mining and ranching to farming.<sup>12</sup>

Both as a flood control measure and to reclaim agricultural land, between 1860 and 1880, thousands of predominantly Chinese laborers constructed levees in the delta, rendering the swampland suitable for agriculture. Charters were granted to railroad companies, granting them waterfront land with the understanding that the benefitting railroad companies would construct new levees or improve those already in existence.<sup>13</sup> Following the construction of the levees, many Chinese remained in the area, working in canneries or as sharecroppers while some were able to purchase their own small plots of land. By 1970, Chinese made up 45 percent of all Sacramento County farm labor. Between 1879 and 1882, however, severe anti-Chinese laws resulted in discrimination and violence against Chinese immigrants. During a national economic depression in the 1890s, Chinese began to be “shipped out” en masse, most notably from the Sacramento and San Joaquin River valleys despite having been a critical and inexpensive labor force in the construction of railroads, agricultural levees, and as farm hands.<sup>14</sup>

The first Transcontinental Railroad was completed in 1869, when Union Pacific and Central Pacific lines met at Promontory Point, outside of Salt Lake City, Utah. The line's first western terminus was in Sacramento at Front Street and K Street, where the eastward construction had begun in 1862. Sacramento had been increasing in prominence, influence, and population, and became a major hub for transportation in California and the West Coast. During the 1870s, California's agriculture industry shifted from primarily grain cultivation to the production of fruit and hops.<sup>15</sup> The demand for Sacramento County's produce from distant regions increased with its accessibility to refrigerated railroad cars, which were invented in the 1860s and were being used in Sacramento by 1886 (see **Railroads Context**).

Hydraulic mining in the Sierra Nevada introduced an assortment of problems to the larger Sacramento Valley region, including floods caused partly by building deposits of mining debris, which was filling streams and riverbeds, impeding river navigation and the delivery of water downstream. In 1884, hydraulic mining was prohibited, and it was determined that such operations “must give way to the paramount public interest in navigation and commerce and to the burgeoning commercial and agricultural development in the Sacramento Valley.”<sup>16</sup> The creation of public irrigation districts in California was authorized by the Wright Act of 1887. This profoundly affected the Sacramento Valley, and irrigation developments continued into the twentieth century.

In the coming decades, Sacramento County earned a reputation as one of the most fertile regions in the United States. The State Agricultural Society described Sacramento's strategic position as the commercial hub for its fertile hinterlands:

<sup>12</sup> John D. Newbold, “The Great California Flood of 1861-1862,” *San Joaquin Historian* 5, no. 4 (Winter 1991), 2-3.

<sup>13</sup> Richard Orsi, “Railroads and the Urban Environment: Sacramento's Story,” in *River City and Valley Life: An Environmental History of the Sacramento Region*, ed. Christopher J. Castaneda and Lee M.A. Simpson (Pittsburgh, PA: University of Pittsburgh Press, 2013), 81-6.

<sup>14</sup> “Sacramento Delta Blues: Chinese Workers and the Building of the California Levees, 1860-1880,” *Revolutionary Worker Online*, 1997, accessed 16 February 2011, <http://www.revcom.us/a/firstvol/890-899/894/chines.htm>.

<sup>15</sup> James Gerber and Lei Guang, *Agriculture and Rural Connections to the Pacific, 1500-1900* (Burlington, VT: Ashgate Publishing Co., 2006), 250.

<sup>16</sup> Ellen Hanak, *Managing California's Water: From Conflict to Reconciliation* (San Francisco: Public Policy Institute of California, 2011), 27.

Sacramento City, by reason of natural advantages, geographical relations to various producing sections, and admirable transportation facilities, deservedly bears the reputation of being the largest fruit and vegetable shipping point in the State. It is the recognized outlet for the products of Northern California. Within the borders of Sacramento County every character and variety of agricultural, horticultural, and viticultural products thrive, and in abundance; their excellence commands universal and unlimited demand from many portions of the civilized world.<sup>17</sup>

In 1901, the City of Sacramento was publicized as “the center and metropolis of the richest portion of the State, the heart of a vast railroad system, the point from which steamers pass to the north and to the south, and with unlimited water and electrical power at her very doors, [presenting] advantages in manufactures equaled by no other city on the coast.”<sup>18</sup> Some of the biggest manufacturing plants in Sacramento packed, canned, and bottled food and drink made from farm products imported from fertile lands along the Sacramento River, and then shipped elsewhere by rail or river. Including the manufactures of packing crates and cans, the preparation and exportation of non-perishables was one of Sacramento’s most lucrative businesses leading up to the Second World War.

## **Uses of the Land**

### Subcontexts/Themes Not Included in This Evaluation

- Broad Patterns of Development  
Incredibly important to Sacramento’s history is the city’s transition from farm land into developed land. The history of this pattern of development, along with related property types, features, and characteristics, needs further research, evaluation, and documentation.

According to a map published in 1894, the primary uses of the soil in Sacramento County were the cultivation of grains (including wheat and barley) and grazing land, with approximately 140,000 acres devoted to each. Nearly 200,000 acres were reserved for farming fruits, nuts, vegetables, legumes, and hay. 80,000 acres along the Sacramento River found to the north and south of the city remained unreclaimed swampland (see Figures 2 and 3). The rest of the land along the river, between the city of Sacramento and Sherman Island—located at the confluence of the Sacramento and San Joaquin Rivers—housed orchards. Important commercial crops grown around the turn of the twentieth century included oranges, lemons, pomegranates, olives, persimmons, various figs, almonds, walnuts, peanuts, corn, various beans, potatoes, licorice, sugar beets, wheat, barley, oats, peas, tomatoes, asparagus, cauliflower, radishes, celery, and lettuce. The County’s bountiful crops were fed by an “unlimited and inexhaustible” supply of water.<sup>19</sup>

---

<sup>17</sup> Winfield Davis, “Sacramento County,” in *Transactions of the California State Agricultural Society during the Year 1901*(Sacramento: Office of State Printing, 1903), 326.

<sup>18</sup> Davis, “Sacramento County,” 334.

<sup>19</sup> Davis, “Sacramento County,” 322-325.



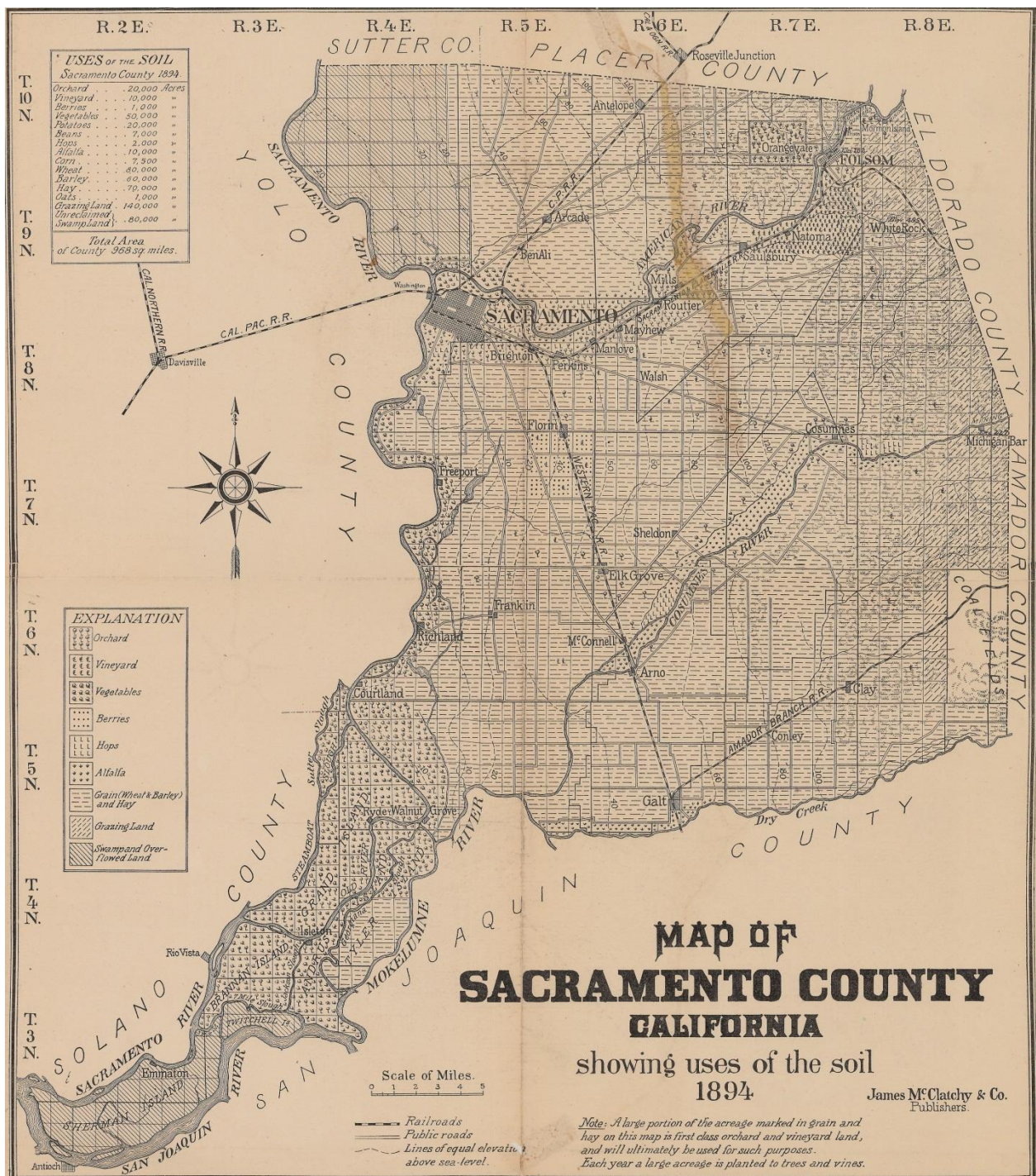


Figure 2. Selection and key from Map of Sacramento County California Showing Uses of the Soil, 1894 (James McClatchy and Company, 1894). [Center for Sacramento History, Ed Beach Collection, 1985/152/284].

Land Use	Acres
<b>Grazing</b>	<b>140,000</b>
<b>Unreclaimed/Swampland</b>	<b>80,000</b>
<b>Wheat</b>	<b>80,000</b>
<b>Corn</b>	<b>75,000</b>
<b>Hay</b>	<b>70,000</b>
<b>Barley</b>	<b>60,000</b>
<b>Vegetables</b>	<b>50,000</b>
<b>Potatoes</b>	<b>20,000</b>
<b>Orchard</b>	<b>20,000</b>
<b>Vineyard</b>	<b>10,000</b>
<b>Alfalfa</b>	<b>10,000</b>
<b>Beans</b>	<b>7,000</b>
<b>Hops</b>	<b>5,000</b>
<b>Oats</b>	<b>1,000</b>
<b>Berries</b>	<b>1,000</b>

Figure 3. Source: Map of Sacramento County California Showing Uses of the Soil, 1894.

These uses of land are reflected in the prevailing transportation modes used, and in the variety and concentrations of agriculture- and horticulture-related industries located in the City of Sacramento around the turn of the twentieth century. The 1895 Sanborn-Perris Map Company fire insurance map shows eight nurseries and conservatories, several of which were clustered on or around 3<sup>rd</sup> and 11<sup>th</sup> Streets. Other chief businesses, including flour mills, dairies, and stock yards, were primarily located either along the riverfront, along the rail lines, or what were then the outskirts of the city. The Pioneer Mills Sperry Flour Company was located on First Street wharf at the Sacramento River, the Sacramento Flour Mills was located on Front Street between Capitol Avenue and L, and the Phoenix Milling Company Flour Mill stood at J and 13<sup>th</sup> Streets. Two dairies were located at T and 22<sup>nd</sup> Streets near the R Street rail corridor, and the Milk Depot stood at D and 16<sup>th</sup> Streets. Finally, a large Southern Pacific stock yard was located at C and 15<sup>th</sup> Streets, and the large Mohr and Yoerk Stockyard and slaughterhouse stood 2 miles southeast of the post of the post office, which in 1895 was located at 7<sup>th</sup> and K Streets.

The 1894 soil use map also illustrates “the frontage of the Sacramento River [as] an almost continuous line of orchards.”<sup>20</sup> This river orchard belt was extremely productive. Orchard owners shipped their produce on the levee adjacent to their orchard. A *Sacramento Bee* publication about Sacramento’s fruit producers described the process of moving produce from the farm to the city:

A shed stands close to the water’s edge in each of the orchards. Here the fruit is packed and shipped on steamboats which ply daily between Sacramento and San Francisco during the entire season. The advantage of such an arrangement, not only in the saving of expense but also in avoiding the jolting of the fruit in wagons on roads, is obvious to even the least reflecting persons.<sup>21</sup>

### The Pocket/Greenhaven

Along the orchard belt was a district known today as the Pocket or Greenhaven Areas of Sacramento, located near the current southwestern city limits and so named because of its

<sup>20</sup> Davis, “Sacramento County,” 322-5, 332.

<sup>21</sup> *Where California Fruits Grow: Resources of Sacramento County, A Souvenir of the Bee* 2<sup>nd</sup> ed. (Sacramento: H.S. Crocker Co., 1895), 43.



location in a large bend—or pocket—of the Sacramento River. The area was settled in the 1850s by Portuguese farmers; sizable Portuguese and Japanese populations developed there. Initially, settlers constructed shoestring levees to protect their property. A history of California's riparian systems describes the early shoestring levees of the Sacramento Delta as “hand-built from blocks of sod from island interiors... low earthen mounds, resembling natural alluvial levees, and afforded little protection from flooding.”<sup>22</sup> By about 1895, a formal reclamation system had been adopted for the area and some settlers were employed building levees along the Sacramento River. Produce was loaded onto steamboats, typically from the Freeport Ferry located about four miles south along the levee, and many farmers delivered their fruits, vegetables, nuts, eggs, and dairy products to merchants in the city.<sup>23</sup>

In addition to numerous farms and ranches, several dairies, alfalfa fields, and a brickyard of the Sacramento Brick Company (situated on Riverside Road, now Riverside Boulevard) were also located in the Pocket. Homesteads typically included two-story residences with staircases and main entries on the upper level so that the occupants could escape periodic, devastating floods.<sup>24</sup> The area's agricultural character practically disappeared when the Pocket was annexed by the City of Sacramento in 1959 and developed into a suburban riverfront community (see **Post-World War II, Transportation, and Redevelopment Context**).<sup>25</sup> Although the land has been mostly subdivided and developed, several historic buildings once associated with the agricultural identity of the Pocket remain, including enclaves of residential buildings located on Park Riviera Way and Pocket Road.<sup>26</sup>




Figure 4. A typical homestead, this one belonging to the Machado family, ca. 1915. Outbuildings can be seen in the left background. Source: *Images of America: Sacramento Greenhaven/Pocket Area*, 54. Courtesy of the Portuguese Historical and Cultural Society.

<sup>22</sup> Nona B. Dennis et al., “Riparian Surrogates in the Sacramento/San Joaquin Delta and Their Habitat Values,” in *California Riparian Systems: Ecology, Conservation, and Productive Management*, ed. Richard E. Warner and Kathleen M. Hendrix (Berkeley: University of California Press, 1984), 570.

<sup>23</sup> *Where California Fruits Grow*, 29, 43.

<sup>24</sup> Carol Ann Gregory, *Images of America: Sacramento's Greenhaven/Pocket Area* (San Francisco: Arcadia Publishing, 2005), 37, 51.

<sup>25</sup> Gregory, *Sacramento's Greenhaven/Pocket Area*, 7-8.

<sup>26</sup> Gregory, *Sacramento's Greenhaven/Pocket Area*, 51-66, 99-127.

## Reclamation Efforts

Between 1850 and 1893, Sacramento experienced ten major floods. Debris from hydraulic mining in the Sierra Nevada resulted in rising riverbeds and more severe flooding. Floods in 1907 and 1909 helped build momentum behind a public works project to stop the flooding. A report by U.S. Army Corps of Engineers Captain Thomas H. Jackson titled “Reports on the Control of Floods in the River Systems of the Sacramento Valley and the Adjacent San Joaquin Valley, California,” (also known as the Jackson Report) recommended a series of bypasses, levees, and weirs to channel water from North of Colusa to two hundred miles South to Collinsville. This report became the basis for reclamation efforts in the early 20<sup>th</sup> century. In 1911 the state passed the Flood Control Act, which adopted the Jackson Report and granted the State Reclamation Board the authority to build levees on the Sacramento River and its tributaries.<sup>27</sup>

The Natoma Water and Mining Company, developed in 1851 by Amos P. Catlin and A.T. Arrowsmith, led reclamation efforts which resulted in the agricultural development of what is now the Natomas area. The company’s mastery of the water and mining business made “the Natoma Water and Mining Company...one of the most profitable investments in California.”<sup>28</sup> Through reclamation efforts, the area was transformed from swampland (See Figure 2) into fertile and productive agricultural land. Reclamation District 1000 was established in 1911. It encompassed over 32,000 acres in Sacramento County and over 21,000 acres in Sutter County. The district was bounded by the Sacramento River to the west, the Cross Canal to the north, Pleasant Grove Creek and Natomas East Main Drainage Canal to the east, and the American and Sacramento Rivers to the south. Natomas Consolidated of California (formerly The Natoma Water and Mining Company) owned 85% of the land that became Reclamation District 1000. The company performed the work of reclamation between 1912 and 1917—repairing, strengthening, and raising levees. This system stands largely intact, and still holds back the floodwaters of the Sacramento River.<sup>29</sup> The levees were designed to keep water out of the district in canals designed to collect water until it could be pumped out. Pumping plants pumped the water into the Sacramento River. Once the work of reclamation was complete, an irrigation system was established within the district. With this system of levees and irrigated waterworks in place, Reclamations Districts 1000 and 1001 within the Natomas Consolidated land were primed for agricultural development. The company subdivided its 43,532 acres into 40-acre tracts with irrigation, drainage, and roads for each. The area was successfully marketed as a rich area for farmers. Crops included beans, sugar beets, rice, pumpkins, potatoes, melons, and alfalfa—which was used to support a growing dairy industry in the area. The agricultural nature of Natomas would be eroded by suburban development in the mid-twentieth century (see **Post-World War II, Transportation, and Redevelopment Context**).<sup>30</sup>

## **Farm and Agricultural Industry Workers**

### Subcontexts/Themes Not Included in This Evaluation

- Sacramento’s Farmsteads

---

<sup>27</sup> Karen Wilson, *A Century of Protecting Natomas: The History of Reclamation District 1000, 1911-2011* (Virginia Beach, VA: Donning Company Publishers, 2011), 9-14.

<sup>28</sup> Todd Holmes, “Rivers of Gold, Valley of Conquest: The Business of Levees and Dams in the Capital City,” in *River City and Valley Life: An Environmental History of the Sacramento Region*, Christopher J. Castaneda and Lee M.A. Simpson eds. (Pittsburgh, PA: University of Pittsburgh Press, 2013), 124.

<sup>29</sup> Wilson, *History of Reclamation District 1000*, 7.

<sup>30</sup> Wilson, *History of Reclamation District 1000*, 15-21, 60-65; *Natomas News* Vol. 1. nos. 3-4 (Sacramento: Natomas Consolidated of California, 1911).

The sub-context of Sacramento's farm owners who lived on their land has not been thoroughly evaluated in this context statement. The history of Sacramento's small farm owners, as well as related property types, features, and characteristics, needs further research, evaluation, and documentation.

- **Agricultural Industry Worker Housing**

The housing of agricultural workers, including those who went out to the fields each day and those who worked in canneries and factories in the city, have not been thoroughly evaluated in this context statement, beyond the Labor Market area discussed below. Further research, evaluation, and documentation is required.

### **Itinerant and Immigrant Labor in Sacramento**

The discovery of gold by James Marshall at Sutter's Mill on the South Fork of the American river in Sacramento's nearby foothills triggered mass migration to the Sacramento region. News of gold attracted immigrants from Hawaii, Mexico, Chile, Peru, Australia, China, France, Germany and other diverse countries. These groups, in addition to Native Americans and people from across the United States, comprised the workforce of the California Gold Rush.<sup>31</sup> These migrants not only worked in the gold fields, they also worked and lived in Gold Rush towns like Sacramento. Sacramento, strategically located at the confluence of the American and Sacramento Rivers and served by the railroad, served as a regional hub for transportation and shipping. Goods and people were transported from San Francisco to the gold fields of the Sierra Nevada via the Sacramento River (**see Railroad Context**).<sup>32</sup> Merchants, service workers, and businesspeople stationed themselves in Sacramento to capitalize on the large population of miners dependent on the town's services. Not all who came to the Sacramento area during the Gold Rush stayed. Those that did usually worked in industries supported by mining.<sup>33</sup> By the 1860s, grain and lumber mills and canneries were established in Sacramento. Immigrant laborers were used throughout agriculture and its related industries in the Sacramento Valley—picking and transporting crops to market, canning and packing, shipping, and the railroad.<sup>34</sup>

Laborers, generally travelling to work on foot, settled near the canneries, factories, and rail yards that provided them with jobs. Tenements, hotels, and other lodging lined streets near the waterfront and rail lines where these industries were located (See Figure 5).

<sup>31</sup> Sucheng Chan, "A People of Exceptional Character: Ethnic Diversity, Nativism, and Racism in the California Gold Rush," in *Rooted in Barbarous Soil: People, Culture, and Community in Gold Rush California* edited by Kevin Starr and Richard J. Orsi (Berkeley: University of California Press, 2000), 52-6.

<sup>32</sup> Robert Phelps, "All Hands Have Gone Downtown: Urban Places in Gold Rush California," in *Rooted in Barbarous Soil: People, Culture, and Community in Gold Rush California* edited by Kevin Starr and Richard J. Orsi (Berkeley: University of California Press, 2000), 122-23.

<sup>33</sup> Ken Owens, "Begun by Gold: Sacramento and the Gold Rush Legacy after 150 Years," in *Riches for All: The California Gold Rush and the World* ed. Ken Owens (Lincoln: University of Nebraska Press, 2002), 334-35.

<sup>34</sup> Cheryl Anne Stapp, *Sacramento Chronicles: A Golden Past* (Charleston, SC: History Press, 2013), 22.

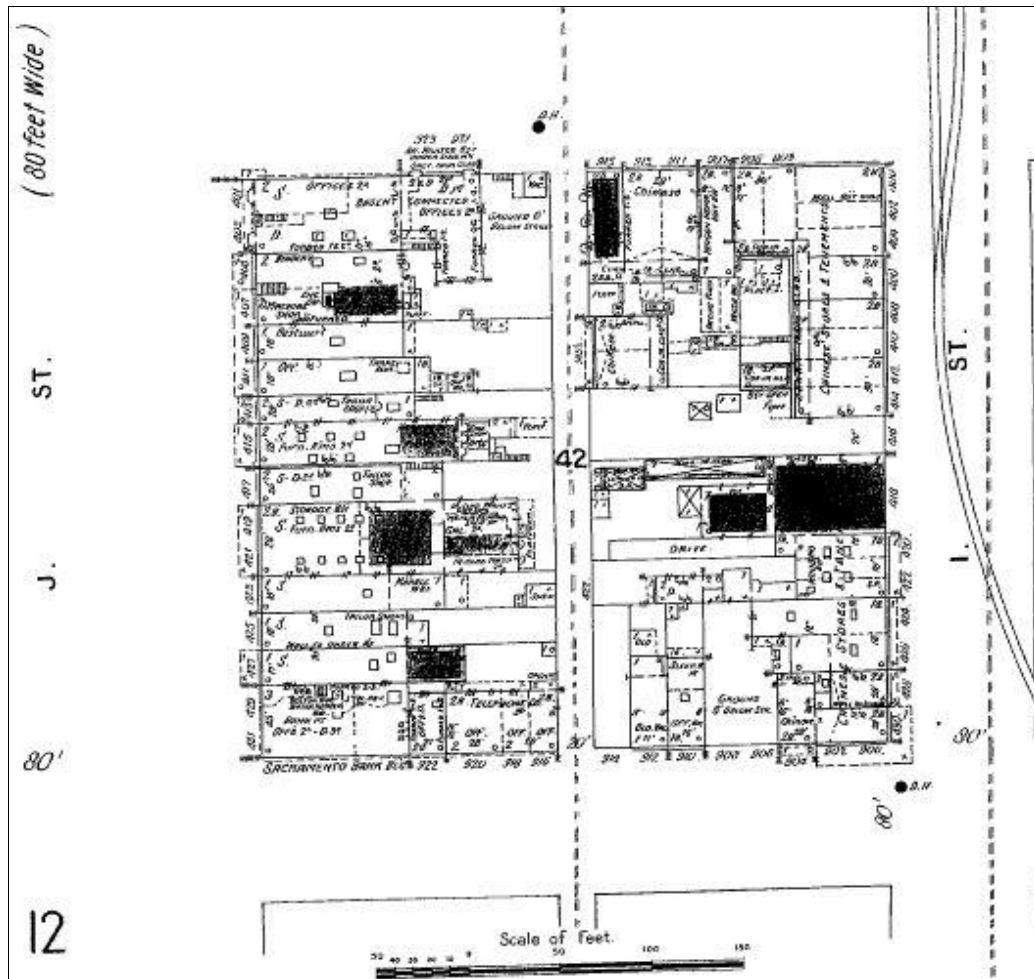


Figure 5. Insurance Maps: Sacramento, California (Sanborn-Perris Map Co., 1895). This selection from an 1895 Sanborn map shows the block between J and I Streets, and 3rd and 2nd Streets. Along 3rd and I Streets are a series of lodgings and tenements, primarily for the Chinese. The people living there most likely worked at the nearby rail yards, canning facilities, and in other auxiliary industries. The Southern Pacific rail yard, two nurseries, multiple grocers, and a fruit packing facility all resided within two blocks of these tenements.

Immigrants who did stay in Sacramento often remained engaged with their ethnic communities. Sacramento had a strong contingent of Irish settlers, many from the eastern United States. The center of Irish life in Sacramento in the 19<sup>th</sup> century was St. Rose of Lima Church at 7<sup>th</sup> and K Streets. Germans participated in a social club called the Turn Verein, which gathered in different locations referred to as Turner Hall throughout Sacramento. Sacramento's Turn Verein found a permanent home in 1925 at 3349 J Street in 1925—the building continues to be used for its original purpose. Sacramento's early African-American population tended to settle near the African Methodist Episcopal Church. Chinese immigrants, pushed out of the mines by a foreign miners tax, provided services for Sacramento's growing urban core. They settled along I Street, establishing restaurants, gambling houses, and other businesses—especially laundries.<sup>35</sup>

Beginning around 1910, California saw a large influx of Mexican immigrants due to the Mexican Revolution. Worsening economic conditions in Mexico and a United States' labor shortage caused by World War I contributed to continuing immigration.<sup>36</sup> Mexican immigrants arrived in

<sup>35</sup> Steven M. Avella, *Sacramento: Indomitable City* (San Francisco: Arcadia Publishing, 2003), 43-5.

<sup>36</sup> Guadalupe Salinas and Isaias D. Torres, "The Undocumented Mexican Alien: A Legal, Social, and Economic Analysis," in *Latino Employment, Labor Organizations, and Immigration*, ed. Antoinette Sedillo Lopez (Routledge,

Sacramento County to find work in the booming railroad and agriculture industries. Because of the proximity to the Southern Pacific rail yard and several major canneries, sizeable Mexican populations developed in the West End and Alkali Flat neighborhoods, and by the early 1940s, there were approximately 2,000 Latinos residing in Sacramento.<sup>37</sup> At the onset of the Second World War, Congress recognized the shortage of American laborers and arranged for a sponsorship program of Mexican laborers with the Mexican government. It was known as the Bracero (Spanish for “strong arm”) Program. Two separate labor programs were initiated: a railroad program that operated from 1942 until 1945 and an agriculture program that was extended many times by supplemental legislation until 1964, though the agreements covered laborers until 1967.<sup>38</sup> The total number of immigrant laborers steadily increased through the 1940s, when nearly half of all Sacramento cannery workers were from Mexico.<sup>39</sup> By the end of the Bracero Program in 1964, millions of Mexicans had immigrated to the United States. The 1966 United Farm Workers march from Delano to Sacramento is one of the most significant events of the 20<sup>th</sup> century labor movement and thousands of Sacramentans took part. The march is significant to California’s and Sacramento’s immigrant labor history and will reach the 50-year threshold in 2016.

### The Labor Market Area

The Sacramento riverfront was established as the property of the Central Pacific Railroad (later owned by the Southern Pacific Railroad) following the groundbreaking for the rail yard, shops, and depots in 1863, and the area of the city on the west end of K Street and along the embarcadero became populated by migrant workers hoping to find agricultural and factory labor, or employment at the nearby rail yards and shops (See **Transportation Context**).<sup>40</sup> In the decades that followed, the residential and commercial area roughly bounded by the Sacramento River, 10<sup>th</sup> Street, Front to 6<sup>th</sup> Street, and from I Street and R Street to the M/N Alley, attracted thousands of itinerant laborers who followed seasonal jobs at farms located outside Sacramento as well as on the railroads and in the city’s proliferating factories. This neighborhood, known as Sacramento’s West End or Labor Market Area, was also home to numerous employment agencies that facilitated temporary hiring, homeless shelters, and other social services.<sup>41</sup> The Labor Market was populated predominantly by single male workers, infirm men, and retirees who sought cheap accommodations in residential hotels or boarding houses. Of the numerous buildings that lined the streets, most were on- and two-story frame dwellings and tenements. The Labor Market Area and much of its surrounding larger West End neighborhood was associated with poverty and crime. Various ethnic groups were concentrated there, including Chinese, Japanese, and Mexican communities—most of whom were prohibited from living or owning property elsewhere in the city.<sup>42</sup> Many Sacramentans considered much of the West End “blighted,” and beginning in the 1940s, various redevelopment projects focused on the West End (see **Post-World War II, Transportation and Redevelopment Context**). Today, the remaining buildings that supported the Labor Market are contained within what is now called Old Sacramento—which is bounded by the Sacramento River, I Street, Interstate 5, and Capitol Mall.

1995), 169-70.

<sup>37</sup> City of Sacramento, *Alkali Flat/Mansion Flats Strategic Neighborhood Action Plan* (2005), 7, accessed 4 January 2013, [http://www.cityofsacramento.org/dsd/planning/long-range/snaps/documents/Final\\_SNAP\\_08\\_30\\_05.pdf](http://www.cityofsacramento.org/dsd/planning/long-range/snaps/documents/Final_SNAP_08_30_05.pdf).

<sup>38</sup> Armando Navarro, *Mexicano Political Experience in Occupied Aztlan: Struggles and Change* (Walnut Creek, CA: Alta Mira Press, 2005), 375.

<sup>39</sup> Avella, *Sacramento: Indomitable City*, 108.

<sup>40</sup> William Burg, *Sacramento’s K Street: Where Our City Was Born* (Charleston, SC: The History Press, 2012), 125.

<sup>41</sup> William Burg, “The Big Tomato,” *Midtown Monthly*, 11 March 2011, accessed 20 December 2010, <http://www.midtownmonthly.net/life/the-big-tomato/>.

<sup>42</sup> Burg, *Sacramento’s K Street*, 126-27, 129.

## California State Agricultural Society and the California State Fair

Soon after the Gold Rush, the California Agricultural Society was created by the state legislature, and the organization was permitted to host an annual gathering to exhibit livestock, manufacturing, and agriculture-related industry.<sup>43</sup> In the years immediately following the inaugural California State Fair held in San Francisco in 1854, the annual fair and agricultural exposition of the California State Agricultural Society was held in Sacramento, San Jose, Stockton, and Marysville. It returned to Sacramento in 1861, when it became the fair's permanent location.<sup>44</sup>

The state agricultural Society purchased a large plot of land bounded by B, H, 20<sup>th</sup>, and 23<sup>rd</sup> Streets for its fairgrounds and constructed the Union Park Racetrack. County exhibits were located at the more centrally-located grand Pavilion at 6<sup>th</sup> and M Streets. A new exhibition hall was constructed nine blocks to the west in Capitol Park, and this Agricultural Pavilion was in use from 1884 to 1905.<sup>45</sup> The Racetrack, which hosted livestock events including horse races and later bicycle and automobile races, was considered the fastest and best track in the State, one that is a great favorite with horsemen ambitious to make a record for their stud.<sup>46</sup> It operated from 1861 until 1904, after which time the land was sold to the Park Realty Company, subdivided, and developed into the Boulevard Park neighborhood.<sup>47</sup>

In 1909, new consolidated state fairgrounds opened near the southeast corner of the city at Stockton Boulevard and 2<sup>nd</sup> Avenue, and the grounds were expanded in 1937 to include a livestock arena and racetrack grandstand. There was also a Hall of Flowers, a Counties Building, Halls of Industry and Agriculture, numerous livestock barns, and a carnival.<sup>48</sup> The new fairgrounds were planned in accordance with the tenets of the City Beautiful Movement, and many of the exhibit buildings were beautifully designed and ornamented.<sup>49</sup> The last state fair to be held at the Stockton Boulevard fairgrounds was in 1967, and the site was eventually redeveloped into the Sacramento Medical Center (now known as the UC Davis Medical Center). Two state fair buildings survive near the northeast corner of Stockton and Broadway: Governors Hall (vacant in 2010) and the Exhibition Hall (now known as the Institute for Regenerative Cures).<sup>50</sup> The Cal Expo site on the north side of the American River opened in 1968, and the fair has been held at this location since. Prior to the construction of Cal Expo, the site was part of an undeveloped tract of 1,000 acres. Cal Expo currently occupies 356 acres, and the 159<sup>th</sup> California State Fair was celebrated there in 2013.

## Agricultural Industries in the City of Sacramento

---

<sup>43</sup> California State Archives Staff, "Inventory of the California State Exposition and Fair Records" (Sacramento: California Secretary of State, 2005), 3, accessed 21 December 2012, <http://cdn.calisphere.org/data/13030/9g/tf4489n69g/files/tf4489n69g.pdf>.

<sup>44</sup> Thor Severson, *Sacramento, an Illustrated History, 1839-1874: from Sutter's Fort to Capital City* (California Historical Society, 1977), 131.

<sup>45</sup> Severson, *Sacramento, an Illustrated History*, 134.

<sup>46</sup> Davis, "Sacramento County," 332.

<sup>47</sup> William Burg, "Midtown State Fair," *Midtown Monthly*, 1 July 2010, accessed 8 January 2013, <http://www.midtownmonthly.net/life/midtown-state-fair/>.

<sup>48</sup> Marty Relles, "Walking to the Old California State Fair," *Valley Community Newspapers*, 19 May 2011, accessed 8 January 2013, <http://www.valcomnews.com/?p=4108>.

<sup>49</sup> Burg, William. "Midtown State Fair."

<sup>50</sup> University of California, Davis, "UC Davis Sacramento Campus 2010 Long Range Development Plan," 2010.

Some of the largest agricultural manufacturing operations in the entire nation were located in Sacramento. In the 1920s, Sacramento had the largest and second largest canneries in the United States—Cal-Pack#11 and Libby McNeill & Libby.<sup>51</sup> The canneries and packing industries played key roles in the city's existence as a powerful industrial center and attractive labor market, profiled below. In addition to these, numerous other agriculture-related businesses and plants operated within the city, and the collective agricultural industries, often associated along rail lines, were a powerful force that shaped the development of Sacramento and the surrounding region.

### Breweries

With an influx of German immigrants, a predominantly working-class male population, the rich soils of the Sacramento Delta, and access to wide-spread distribution, breweries became highly successful in Sacramento. Two New Hampshire-born brothers began experimenting with growing hops in the region beginning in 1857; previously brewers were dependent on hops shipped from the east coast. The cultivation of hops in California was made possible by the rapid expansion of local production of barley and hops:

Barley production rose from just under 10,000 bushels in 1850 to over 17.5 million bushels by 1890. Kilns were used to make malt from the barley, but that mostly took place at breweries and not farms. During the late 1850s most of the hops production in the United States was in New York, but by the late nineteenth century California's Central Valley and the Northern California Coast had become important hops-growing regions... The first hops in California were planted in 1856, and by 1880 California had become a leader in the production of hops. By the early 1900s, however, hops growing in the state fell victim to the economics of competition from the Pacific Northwest... Steady demand drove the market through the late nineteenth and early twentieth century. Large-scale hops production in California largely ended during the 1960s.<sup>52</sup>

As hop and barley cultivation proved suitable for western alluvial soil, beer production became common throughout the Sacramento Valley. One obstacle brewers faced was the need for cold climates to produce cold-fermented lagers. Before artificial refrigeration was viable, producers would brew what came to be known as California common, or steam beer, but by the 1870s, as ice refrigeration became affordable, lagers appeared on the Sacramento market. In 1890, Herman Grau opened the Buffalo Brewing Company, which would become the largest brewery west of the Mississippi. Under prohibition, many breweries went out of business or began producing sodas, "soft beers," and ice at the onset of Prohibition in 1920. Those that survived began producing beers again following the ratification of the 21st Amendment.

### Flour Mills

As described above, the cultivation of grains—notably wheat—was the focus of many early farmers in the Sacramento Valley. In 1849, Sacramento already had two flour mills. Within five years, the city had six flour mills producing almost 585 barrels a day for residents and miners alike.<sup>53</sup> By the late nineteenth century, fruits and vegetables had surpassed wheat in demand and profitability. Nevertheless, flour and feed remained dietary staples for people and livestock, and Sacramento's early mills are an integral part of the city's industrial heritage. In 1913, a historian reflected on a predictable of financial hardship for Sacramento's mills:

<sup>51</sup> Burg, "The Big Tomato."

<sup>52</sup> California Department of Transportation, "A Historical Context and Archaeological Research Design for Agricultural Properties in California," 79.

<sup>53</sup> Stapp, *Sacramento Chronicles*, 22.



The prospect for the milling industry is not very bright. Land is becoming too valuable for wheat culture and is diverted to fruit, dairying, beans, hops, etc. The export flour trade is therefore a thing of the past. The mills can look only for such an increase of their business as is consequential to the increase of population, which fortunately gives great promise.<sup>54</sup>



Figure 6. Globe Flour Mills Company. Source: Page & Turnbull, 2013.

### Globe Flour Mills

This first milling operation on this site began in 1881. In 1914, the Phoenix Milling Company constructed a new, five-story mill building on C Street. It was designed by architect P.J. Herold and was of poured concrete construction, an early modern use of concrete in Sacramento. The mill complex was purchased in 1919 by the Globe Flour Mills Company, “one of the key companies that made Sacramento a center of agricultural shipping and contributed to the city’s ‘astounding’ industrial payroll.”<sup>55</sup> The complex was purchased by Pillsbury in 1940, and it was enlarged and modernized in 1941 and 1942. Feed was manufactured there from 1941 to 1960, and the mills continued to produce flour until operations ceased in 1968<sup>56</sup>. Key portions of the Globe Mills complex were recently rehabilitated as an award-winning adaptive reuse project and now functions as a loft-style apartment complex.

<sup>54</sup> William L. Willis, *History of Sacramento County California with Biographical Sketches of the Leading Men and Women of the County Who Have Been Identified with Its Growth and Development from the Early Days to Present* (Los Angeles: Historic Record Company, 1913), 398.

<sup>55</sup> “Lofts at Globe Mills,” accessed 8 January 2013, <http://www.loftsatglobemills.com/index2.html>.

<sup>56</sup> Redevelopment Agency of the City of Sacramento, “Globe Mills Adaptive Reuse Project,” Draft Environmental Impact Report/Environmental Assessment, 10 September 2004.



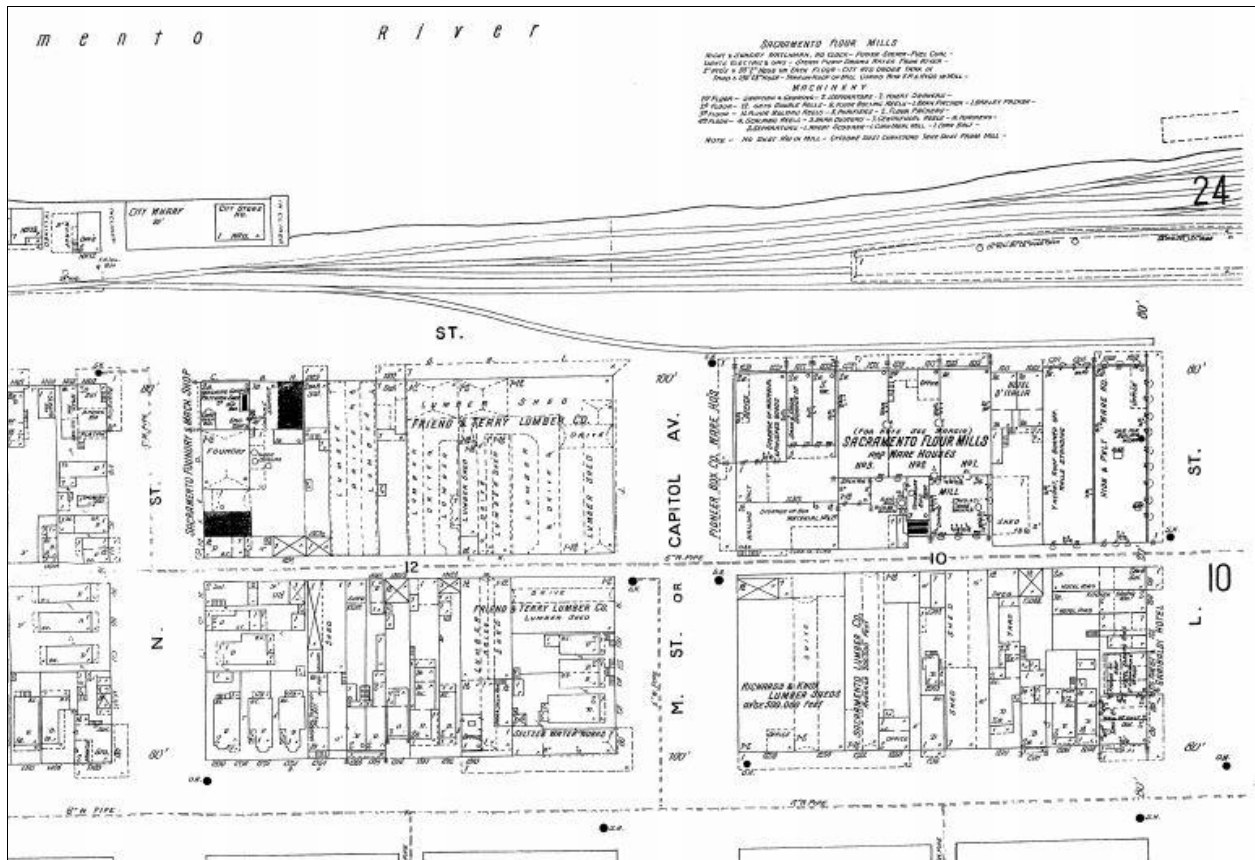


Figure 7. Insurance Maps: Sacramento, California (Sanborn-Perris Map Co., 1895). This map shows Pioneer Box Company's warehouses at Capitol Avenue and Front Street and demonstrates its proximity to lumber facilities such as Friend and Terry Lumber Shed, Richards & Knox Lumber Shed, and Sacramento Lumber Co. This pattern is common for lumber yards and box factories throughout the 1895 Sacramento Sanborn Map. The placement of the Sacramento Flour Mills near both rail and water transportations lines was typical of agricultural industrial enterprises in Sacramento at the time.

### Canning

Following the Gold Rush, from the 1850s through the 1870s, the canning process was still undergoing refinements. The process was clumsy and expensive:

...canners labored under incessant difficulties. First, mistakes in processes, then high freight, crude machinery and methods. The cans were all made from hand. Tin frequently cost the packers as high as \$20.00 per box, and solder and other material in the same proportion...[Y]et during these early pioneer days California canned fruits, jams and jellies of the finest possible quality were packed, and in heavy syrups.<sup>57</sup>

The region's first salmon cannery, Hapgood, Hume & Co., was established in 1864 on the west bank of the Sacramento River in West Sacramento.<sup>58</sup> Salmon fishing became an increasingly profitable business, and approximately 20 salmon canneries were constructed along both banks of the Sacramento River during the 1870s and 1880s.<sup>59</sup> According to an account from 1914, Sacramento's salmon canning industry was somewhat short-lived due to overfishing:

<sup>57</sup> Jacobs, "The Rise and Progress of the Canning Industry in California," 32.

<sup>58</sup> W.I Crawford, "The Development of the Salmon Canning Industry," in Arthur I. Judge, ed. *A History of the Canning Industry* (Baltimore, MD: The Canning Trade, 1914), 46.

<sup>59</sup> National Park Service (NPS), "First Pacific Coast Salmon Cannery Site: Broderick, Yolo County, California,"

At one time salmon was so plentiful in the Sacramento [River], that all canneries were swamped by the supply during years when there was a heavy run...A great deal of this salmon was also canned in those years in San Francisco, but after the rivers were fished out, the packing of salmon ceased [by the late 1880s].<sup>60</sup>

Overfishing did not mean the end to Sacramento's canning industry as a whole, however. Fruit from the surrounding valley became the primary canned goods produced in Sacramento. The Capitol Packing Company was established in Sacramento in 1882. It had operations at Front and K Streets—near the waterfront and the western terminus of the Transcontinental Railroad, and 11<sup>th</sup> and B Streets—near the Southern Pacific Rail line. The company packed and shipped more than 2,000 tons of fruit in 1887.<sup>61</sup> In the late 1880s, the fruit shipping industry was seen as a young, but growing:

The fruit shipping industry is yet in its infancy, but may now be considered as in a healthy condition, and bound to grow to gigantic proportions. As new railroads center here [in Sacramento] and fresh competition is added in the carrying trade, better facilities are afforded, quicker time, and lower rates, the business will be found practically to have no limit.<sup>62</sup>

According to an 1888 history, almost ninety percent of green fruit, besides oranges, that left the state was shipped from Sacramento. The 1887 growing season saw almost 3,000 rail car loads full of fruits and vegetables shipped east from Sacramento. A substantial amount of this fruit was grown in Sacramento County, in addition to what was grown in El Dorado, Placer, Yolo, Solano, and other counties. Winter fruits grown in the area included oranges, lemons, pomegranates, olives, and persimmons. In the spring, strawberries, raspberries, blackberries and cherries were in season. Apricots, plums, peaches, pears, and nectarines were harvested in the early summer months. Fall fruits included apples, pears, grapes, quinces, prunes, and peaches.<sup>63</sup>

Several important canneries and their histories are discussed below.

#### *Libby, McNeill, & Libby*

In 1912, the Chicago-based meat canning company Libby, McNeill & Libby opened what would become the largest fruit and vegetable cannery on the West Coast at the intersection of 31<sup>st</sup> Street, R Street, and Stockton Boulevard (extant).<sup>64</sup> By 1918, nine large brick buildings designed by architects A.C. Rhoades and Washington Miller were constructed at the nine-acre complex.<sup>65</sup> The cannery was described as having excellent rail connections, having two spur tracks connected with the Southern Pacific railroad and the Northern Electric railway.<sup>66</sup> Fresh produce from nearby farms was typically delivered to the cannery on trucks and wagons, and

---

Withdrawal of National Historic Landmark Designation (2004), [http://www.cr.nps.gov/nhl/DOE\\_dedesignations/Salmon%20Cannery.htm](http://www.cr.nps.gov/nhl/DOE_dedesignations/Salmon%20Cannery.htm).

<sup>60</sup> Jacobs, "The Rise and Progress of the Canning Industry in California," 38.

<sup>61</sup> *Sacramento: The Commercial Metropolis of Northern and Central California* (Sacramento: A.J. Johnson & Co., 1888), 71.

<sup>62</sup> *Sacramento: The Commercial Metropolis of Northern and Central California*, 32.

<sup>63</sup> *Sacramento: The Commercial Metropolis of Northern and Central California*, 27- 31.

<sup>64</sup> William Burg, "The Big Tomato."

<sup>65</sup> NPS, "Libby McNeil and Libby Fruit and Vegetable Cannery," National Register of Historic Places Nomination Form, 1982.

<sup>66</sup> C.W. Geiger, "Libby, McNeill & Libby's Sacramento Cannery," *Canning Age*, (January 1921), 12.

crates of canned goods were loaded into freight cars and shipped via railroad.<sup>67</sup> Libby, McNeill & Libby ceased the complex's canning operations in 1980. Today, the complex is a business park known as "The Cannery."



Figure 8. Former Libby, McNeill & Libby cannery. Source: Page & Trumbull, 2013.

### *California Almond Growers' Exchange and Calpak Plant No. 11*

In 1914, the California Almond Growers' Exchange, a corporation formed in 1910 from nine smaller growers' associations, erected its first almond hulling and shelling plant in Sacramento at 18<sup>th</sup> and C Streets (non-extant). Between 1922 and 1929, the 1914 plant expanded considerably to include new facilities for the manufacture and canning of blanched, salted, roasted, and sliced almond varieties. In 1938, the growers' exchange's new corporate office were constructed adjacent to the factory. A massive storage complex was constructed on the north side of the railroad tracks in 1957, and additional distribution and storage facilities were build in 1971.

During the first major expansion of the plant in the 1920s, the California Packing Company—a newly formed business unrelated to the almond growers' exchange—constructed a cannery for its Del Monte brand of produce immediately to the west of the exchange's factory. The cannery, a large brick plant that occupies two square blocks, was known as Calpak Plant No. 11. Approximately 2,500 workers were employed there during the company's busiest periods (Burg, 2011). Four Del Monte canneries were built in Sacramento, but only Plant No. 11 remains. The others were located at Front and P Streets, 3<sup>rd</sup> and X Streets, and 19<sup>th</sup> and R Streets.

<sup>67</sup> Burg, "The Big Tomato."



Figure 9. Calpak Plant No. 11, now the Blue Diamond Growers plant. Source: Page & Trumbull, 2013.

In 1982, the California Almond Growers' Exchange purchased Plant No. 11 from the California Packing Company, thereby expanding its manufacturing facilities, storage, and offices, and introduced a shop and visitors center. The growers' exchange has been known as the Blue Diamond Growers since 1987, and continues to operate out of the facilities mentioned above.<sup>68</sup>

#### *American Can Company*

Opened in 1926, the American Can Company plant on C Street between 33<sup>rd</sup> and 40<sup>th</sup> Streets was a major regional manufacturer of tin cans. Employing approximately 900 workers at peak canning season, the plant supplied cans to several of Sacramento's largest canneries, including Calpak Plant No. 11 and Libby, McNeill & Libby. The sprawling complex was designed in a Streamline Moderne style and was served on its north side by the Southern Pacific Railroad. The irregularly-shaped factory building has several distinct wings that feature a variety of roof forms including flat, saw-tooth, and gabled with a stepped parapet. Today, the plant is part of the 380,000-sq. ft. Cannery Business Park and appears much as it did in a historic photograph from 1945 (see below).<sup>69</sup>

<sup>68</sup> Blue Diamond Growers, "Historic Timeline," accessed 4 January 2012, <http://www.bluediamond.com/index.cfm?navid=394>.

<sup>69</sup> Michael Shaw, "AKT Buys East Sac Business Park," *Sacramento Business Journal*, 12 November 2006, accessed 4 January 2012, <http://www.bizjournals.com/sacramento/stories/2006/11/13/story7.html?page=all>.





Figure 10. American Can Company Complex. Source: Page & Trumbull, 2013.

### *Bercut-Richards Packing Company*

The Bercut-Richards Packing Company was established in 1931 by joint owners Tom Richards and brothers Henry and Peter Bercut. The cannery, originally constructed in 1928-29 by the short-lived California Cooperative Producers Company was located on North 7<sup>th</sup> Street near the American River. It was constructed of brick and had a sawtooth roof. The Bercut-Richards Packing Company, which packed 300,000 cans in its first year, was a major producer of canned tomato products and specialized in a variety of other fruits and vegetables. The plant expanded several times during the 1930s to include brick and hollow clay tile warehouses for cold storage, office buildings, and a cafeteria for employees.. From 1942 to 1945, part of the complex functioned as the Sacramento Army Signal Depot as well as a camp for German prisoners of war. The cannery continued to operate until the early 1980s, and the machinery was finally sold in 1998.<sup>70</sup> All of the complex, with the exception of the scale house, was demolished in 2009-2010 and the property is currently being redeveloped as part of the Township 9 mixed-use development.<sup>71</sup>

### *Campbell's Soup Company*

The Campbell's Soup Company plant, located on Franklin Boulevard between 38<sup>th</sup> and 47<sup>th</sup> avenues, is the company's oldest remaining factory. Constructed in 1947 as a sprawling concrete industrial complex, it was the last large-scale canning operation to open in the city, producing large quantities of soups, sauces, and beverages (many of which were tomato-based) and contributing to Sacramento's identity as "The Big Tomato," which was a general term used for the local canning industry. A decision was made to close the Sacramento plant and transfer production to other Campbell's Soup Company plants in North Carolina, Ohio, and Texas. Operations of the plant were downsized in phases beginning in September 2012, and the plant ceased production in July 2013.<sup>72</sup>

<sup>70</sup> City of Sacramento, "Township 9 Draft Environmental Impact Report," Sacramento, CA, 2009, 6.4-4 – 6.4-7.

<sup>71</sup> Burg, "The Big Tomato."

<sup>72</sup> "Campbell Soup Shutting Down Sacramento Plant; 700 Jobs Being Cut," *CBS Sacramento*, 27 September 2012, accessed 1 April 2014, <http://sacramento.cbslocal.com/2012/09/27/campbell-soup-is-shutting-down-sacramento-plant/>.



Figure 11. Campbell's Soup Company cannery. Source: Page & Trumbull, 2013.

### Dairy Operations

In 1860, the Central Valley boasted 101,000 dairy cows; 163,000 by 1910.<sup>73</sup> While small dairies were found throughout the region, the dairy industry developed rapidly at the beginning of the 20<sup>th</sup> century as technology and transportation developed to support larger scale dairy industrial complexes. North Sacramento and, with the completion of work under Reclamation District 1000, land in North Natomas was increasingly devoted to dairy cows.

Crystal Cream & Butter was founded by George Knox in 1901, in the back of a small grocery store located at 728 K Street. The small operation produced only butter and cream, sourced from dairy farms in what is now North Sacramento. Crystal was purchased by Danish immigrant Carl Hansen in 1921. Crystal had two trucks and 10 employees. Within only a few years of purchasing Crystal, Hansen expanded its operations to include bottled milk, and relocated to larger facilities on D Street. The company continued to diversify its product range, first offering ice cream in 1930, pioneered new processing technologies, such as milk cartons in 1939, and grew into one of the largest independent dairies in California. Roads, then rail and traction lines, came in from the north, bringing milk to the company site for further processing. The company relocated within Sacramento again in 1996.

### Box factories in Sacramento

The transportation of canned goods required the manufacture of boxes, and the lumber necessary to that process. Sacramento's lumber yards were established in close proximity to the Sacramento River and the Southern Pacific Railroad Line that ran along B Street, cutting to run along the Sacramento River from H Street until approximately W Street, with a connecting line along the R Street rail corridor.

---

<sup>73</sup> California Department of Transportation, "A Historical Context and Archaeological Research Design for Agricultural Properties in California," 88.

Box factories and warehouses were built near lumber yards for easy access to lumber. Proximity to the lumber yards also meant access to river and rail transportation. An 1895 Sanborn Fire Insurance Map shows Pioneer Box Company's warehouses directly across the street from Friend and Terry Lumber Shed, and next door to Richards & Knox Lumber Shed and Sacramento Lumber Co. (See Figure 7). This pattern is common for lumber yards and box factories throughout the 1895 Sacramento Sanborn Map.

*From the Northwest Land Park, Cultural Resources Inventory and Evaluation Report:*

Capital Box Factory was the first and longest-lived of Sacramento's six box manufacturing firms. The company built its original facility at 2nd and Q Streets in 1859. By 1920 a second box factory had opened when California Pine Box Distributors, a statewide cooperative, established its Sacramento affiliate. The Sacramento plant remained in business at least as late as 1928, but appears to have gone out of business by 1951, when the Sacramento Union published a profile of local box manufacturers that did not mention the cooperative.

Established by box manufacturing entrepreneur Curt Setzer and a group of co-investors in 1923, Sacramento Box and Lumber Company was, by all appearances, the largest and most successful of Sacramento's box manufacturing operations. The company built its factory at 65th and R Streets, then just outside the city limits. A 1926 fire completely destroyed the company's structures and equipment, as well as most of its lumber. Sacramento Box and Lumber Company rebuilt and subsequently expanded its operations to include a logging camp at Kyburz and, later, satellite offices in New York, Chicago, Detroit, and Los Angeles. Woodleaf Timber Company purchased Sacramento Box and Lumber Company in July 1958 and shuttered the Sacramento facility six weeks later.

...Following the 1926 fire at Sacramento Box and Lumber Company, Setzer divested himself of his interest in the company and began plans for his own box factory. In 1927, Setzer Box Factory opened at its 3<sup>rd</sup> and Y Streets location. Owned entirely by Setzer, who claimed to have made his start in the box manufacturing industry as an eleven-year-old boy, the Setzer facility was the first of several industrial operations constructed on the newly subdivided Wright and Kimbrough tract. A 1927 *Sacramento Bee* article indicates that Setzer Box Factory was just one of several development projects that appeared near the city's southern limits in the late 1920s. Setzer announced in March 1927 that he expected to open with around 50 employees on his payroll, but, according to the *Sacramento Bee*, the factory employed nearly 100 as of September of that year.

The Great Depression did little to check the growth of the Setzer operation. In 1934, Setzer expanded his facility to include a sawmill as well a lumber pond measuring the equivalent of nearly one city block. According to Carey & Company's 2006 evaluation of the Setzer Forest Products properties, this expansion allowed [the company] circumvent the ill effects of government price controls on processed timber.

In the following years Setzer continued to expand and diversify his plant's output. In the 1930s the factory began acquired license and purchased the machinery necessary to compress the waste materials from its box manufacturing into Presto Logs. By the time a 1951 *Sacramento Union* article on the company was published, Setzer's outfit, now named Setzer Forest Products, continued to produce boxes, but also supplied wood to Detroit auto makers, Wisconsin door manufactures, and producers of "high quality wood manufactured products" in Maine. According to Carey & Company, however, in the

postwar years, cheaper cardboard boxes gained favor over wood ones, leading Setzer Forest Products to discontinue producing crates. Starting in the 1960s, the company's output was limited mostly to fabricating wood moldings for houses.<sup>74</sup>

Setzer Forest Products remains active on its Northwest Land Park site. While there has been a historical survey that suggests the potential for an historic district involving the Setzer structures, a subsequent survey suggests that there have been alterations and additions over the decades to several of the structures, such that there are no buildings that would be eligible for listing in the California Register of Historical Resources, and an EIR has been certified for a project that would remove the Setzer-related structures.

### Marketing and the Fresh Fruit Industry in California

Since the 1860s, fruit growers throughout California attempted to develop strategies for cooperative marketing efforts. Established in 1901 and headquartered in Sacramento, the California Fresh Fruit Exchange was “a statewide cooperative to market California fresh fruit throughout the world and to help solve technical and financial problems facing growers in the packing and shipping of fruit.”<sup>75</sup> The name of the organization was changed a few years later to the California Fruit Exchange, the second organization in history to use that name.<sup>76</sup> New offices of the California Fruit exchange, “the world’s largest deciduous fruit marketing cooperative,” were built in one of downtown Sacramento’s earliest skyscrapers in 1914.<sup>77</sup> The extant California Fruit Building (also known as the Desmond Building), which is located at 1000-1006 4<sup>th</sup> Street, was “built by local interests to house several fruit-shipping companies.” In 1932, the offices relocated to the Blue Anchor Building (built in 1931) at 1400 10<sup>th</sup> Street, in close proximity to the State Capitol. The Blue Anchor Building remained the headquarters of the California Fruit Exchange until 1966, when the building was purchased and has since been occupied by the State of California.<sup>78</sup>

---

<sup>74</sup> Northwest Land Park LLC 2010.

<sup>75</sup> NPS, “Libby McNeil and Libby Fruit and Vegetable Cannery.”

<sup>76</sup> Erich Kraemer and H.E. Erdmann, *History of Cooperation in the Marketing of California Fresh Deciduous Fruits, Bulletin 557* (Berkeley: University of California, 1933).

<sup>77</sup> William Burg, “Sacramento’s First Skyscraper,” *Midtown Monthly*, 22 April 2009, accessed 10 December 2012, <http://www.midtownmonthly.net/life/sacramento%E2%80%99s-first-skyscraper/>.

<sup>78</sup> NPS, “Libby McNeil and Libby Fruit and Vegetable Cannery.”





Figure 12. California Fruit Building. Source: Page & Trumbull, 2013.



Figure 13. California Fruit Exchange building. Source: Page & Trumbull, 2013.

### Can Production Facilities

Although important to Sacramento industrial agricultural development, factories that produced cans for canning have not been evaluated in this context.

### **Sacramento Farmers Markets**

From the *Northwest Land Park, Cultural Resources Inventory and Evaluation Report*:

Depression era Sacramento was home to a number of farmers markets. At least two of these markets preceded [the] Sacramento Farmers Market that occupied the Northwest Land Park project site: Tong Sung Farmers Market and Third and I Streets and Levi Zentner Market at 16<sup>th</sup> and B Streets. According to a 1999 article for Pocket News, the 16<sup>th</sup> Street market was notable for its owner's insistence on establishing the prices at which the merchants renting his stalls could sell their goods. In addition, there were three markets founded during or prior to 1938.

In 1932 several farmers and distributors who had previously operated stalls at Levi Zentner Market bristled at the price controls in place at that market and decided to establish their own venue on a 6.85 acre lot in the Wright and Kimbrough industrial tract. A corporate venture organized by Sigeichi Masuhara, Elder Cecchetti, and Caesar Viglioni, Sacramento Farmers Market generated funding for the business by selling shares to ethnic Japanese, Italian, and Chinese dealers. The new business used the money generated by their initial offering to pay for the new construction of the facility's first two structures, and the market officially opened in 1933. In its first years of business, the market was successful enough to expand its facilities.

The farmers and produce distributors operating out of Sacramento Farmers Market were a mix of shareholders and non-shareholding tenants. In addition to fruits and vegetables, these dealers offered fish, poultry, and eggs to the grocery stores and individual shoppers who patronized the market. Some of the farming families and produce distributors who operated stalls at Sacramento Farmers Market remain active in the local produce distribution business.

During the 1940s and 1950s the Sacramento Farmers Market underwent major changes. Under the directive of Executive Order 9066, the ethnic Japanese majority of Sacramento Farmers Market shareholders spent the duration of World War Two in federal internment camps. While many returned to Sacramento farmers Market after the war, the farmers' market ceased selling directly to consumers and operated primarily as a wholesale distributor serving grocery stores. However, by the late 1990 it had lost its share of the market in produce restaurants, specialty restaurants, and stores located in towns and cities outside Sacramento. The market continues to rent space to distributors, including Chick's Produce, a company operate by the Cecchetti family.<sup>79</sup>

### Subcontexts/Themes Not Included in This Evaluation

- Frozen Food and Ice Industry

The subcontext of the frozen food and ice industry has not been evaluated thoroughly for this context, though it is explored briefly in the **Railroad** context. Refrigerated boxcars for rail were developed at the same time as the canning industry. Wholesale grocers Hall, Luhrs & Company, located on K Street from approximately 1880-1928, pioneered the invention of a refrigerated railroad car that was capable of transporting fresh produce across the nation using ice quarried from the Sierra Nevada. The development of

---

<sup>79</sup> Northwest Land Park LLC 2010.

mechanical refrigeration, and the frozen food industry, caused a change in demand from canned goods. At the same time, Sacramento was also a center for the preparation and distribution of frozen foods, ice production, and icing/manufacture of mechanical and ice-cooled refrigerator cars.

### Decline of Canning and Packing Industry in Sacramento

Before 1930, Sacramento and its environs were home to 20 major canning or packing plants in addition to the facilities that produced the cans and packing crates.<sup>80</sup> Sacramento's canneries enjoyed large business booms during the two World Wars. After World War Two, no longer providing food to the troops abroad, the economic feasibility of many factories waned as the 20<sup>th</sup> century wore on. In the early 1980s three of Sacramento's largest canneries were forced to close. These were Libby, McNeil & Libby; Del Monte (Calpak Plant No. 11); and Bercut-Richards.<sup>81</sup> Today, the Blue Diamond Growers facilities on C Street are the only agro-industrial buildings to continue their historic functions.

### Historic Themes and Associated Property Types

The following section summarizes important themes in the history of agriculture in Sacramento and identifies property types that reflect these themes. Significance and integrity discussions follow each property type so that additional resources relating to the history of agriculture and food production may be evaluated in the field. The significance discussion describes the criteria for which a resource may be historically significant and the integrity narrative provides guidance to determine whether the resource retains sufficient integrity to convey its historic significance.

The primary historic themes and events which characterize the history of agriculture in Sacramento include:

- Changing land uses and agricultural production and transport methods (see **Railroad Context Statement**) reflected the demand for Sacramento Valley produce from the nation and beyond;
- Sacramento's prominence in agriculture and related industries made it the permanent home of the California State Fair;
- Sacramento became home to many important agriculture-related manufacturing and shipping operations, and the agriculture industry was a major force in the city's economic and population growth; and
- Influx of laborers who worked on farms and in packing plants in the area and operated manufacturing plants in Sacramento established ethnic communities

### Identification

For the purposes of determining eligibility for historic designation, two categories of resource types have been developed, based on the previous discussion of property types. Each category includes certain specific types of resources as listed below:

#### 1. Industrial:

This category includes all buildings, structures and transportation features associated with a variety of agricultural manufacturing, canning, packing, and shipping operations within the City of Sacramento. Some industrial resources are

<sup>80</sup> Mark Glover, "Canning Industry Wanes in California," *The Sacramento Bee*, 28 September 2012, accessed 21 December 2012, <http://www.fresnobee.com/2012/09/28/3010338/canning-industry-wanes-in-california.html>.

<sup>81</sup> Avella, *Sacramento: Indomitable City*, 47-8.

individual buildings, whereas others may be identified as complexes of buildings, structures, machinery and related site and transportation features.

2. Institutional & Commercial:

This category includes a variety of buildings associated with agriculture-related organizations or businesses. It includes office buildings and produce distribution markets, which are not necessarily associated with an industrial property, as well as properties associated with the California State Fair.

Property types that were not evaluated as part of this context:

- Cultural Landscapes:  
Farms and Ranches, including historic sites, historic designed landscapes, historic vernacular landscapes, and ethnographic landscapes that are surviving representations of agricultural production in the City of Sacramento require further research, evaluation, and documentation
- Residential:  
Neighborhoods where agricultural laborers or cannery workers settled are important to the urban development of Sacramento, and require further research, evaluation, and documentation.

## **Industrial Complexes**

As described above, Sacramento was home to several major manufacturing plants relating to the agriculture industry. These include, but are not limited to, canneries and mills. Two of the largest manufacturing facilities are located in Sacramento are listed in the National Register of Historic Places, the California Register of Historical Resources and the Sacramento Register of Historic & Cultural Resources: the Libby, McNeill & Libby Cannery located at 1724 Stockton Boulevard (built in 1912) and Calpak Plant No. 11 located at 1721 C Street (built in 1925, now part of the Blue Diamond complex). Additional large-scale manufacturing plants related to canning and milling include the California Almond Growers' Exchange Almond Processing Facility at 1809 C Street (built ca. 1920s-1970s, now part of the Blue Diamond complex), the former American Can Company tin can plant at 3301 C Street (built in 1926, now the Cannery Business Park), and the Globe Flour Mills at 1127-1131 C Street (built ca. 1914-1942). Other agriculture-related manufacturing plants include dairies, such as the Glenn Dairy Company Building at 3030 Q Street/1700 Alhambra Boulevard (built in 1924). Some characteristics of manufacturing facilities include multiple brick or concrete structures, including silos and loading docks, which form large industrial complexes, timber frame construction, shed, gable and sawtooth roofs, roof monitors, and proximity to a railroad, or sometimes to multiple rail lines. Note that earlier brick industrial buildings were generally finished with the exposed brick, or painted brick, instead of being plastered as would have been more typical for retail or commercial buildings. Also, structures were often aligned with rail lines or sidings.

### *Significance*

Industrial buildings may be found eligible under National Register Criteria A and C, California Register Criteria 1 and 3, and Sacramento Register criteria i, ii, or iii. The history of Sacramento

is closely tied to the agriculture industry, and many of the industrial properties were constructed along the railroad corridors that developed around the city center. Properties eligible for listing in the National Register under Criterion A or the California Register under Criterion 1 or Sacramento Register under Criterion i (event) should be 50 years old or older, and will have close association with the agriculture industry or be associated with an important historical event or pattern relating to the history of agriculture in Sacramento, California, or the nation.

For properties to be listed under National Register Criterion B, California Register Criterion 2, or Sacramento Register Criterion ii (Persons), industrial properties should be 50 years old or older and demonstrate a significant association with the lives of persons significant in the past.

For properties to be listed under National Register Criterion C, California Register Criterion 3, or Sacramento Register Criterion iii (Design/Construction), industrial properties should be 50 years old or older and demonstrate distinctive characteristics of a “type, period, region, or method of construction.”

### *Integrity*

Of the seven aspects of integrity listed above, industrial properties should retain, in order of importance: integrity of design, association, feeling, location, setting, materials and workmanship; please note for local evaluations, however, that the Sacramento Register does not include integrity of “feeling.” Because the historic character of an industrial building or complex depends more on how it conveys the organization of work that occurs within, it is important that enough of the original design, including massing, structural systems, and spatial organization, remain intact in order to convey how the property was used. Integrity of association and feeling are ranked next in importance because the building or complex must retain enough overall integrity to express the significance of the industry. Location and setting are important because they illustrate how the industry was sited in regard to transportation and roads, adjoining properties, and similar industries. Materials and workmanship are often not as significant as they might be in other historic properties because industrial buildings are typically utilitarian structures that gain their significance more from function than from appearance. Furthermore, alterations to an industrial plant occur quite frequently, especially if the business expands or incorporates newer technology. Alterations to an industrial plant (rather than demolishing it) attest to the flexibility of the original design.

### **Institutional Buildings**

In addition to its numerous industrial complexes, Sacramento was also the headquarters for various professional associations and businesses with strong agricultural associations. Institutional properties include office buildings and California State Fair buildings.

The extant California Fruit Building (built in 1914, also known as the Desmond Building) and the Blue Anchor Building (built in 1931, listed in the National, California and Sacramento Registers) once housed the headquarters of the California Fruit Exchange, “the world’s largest deciduous fruit marketing cooperative (NPS 1982a).” Both of these buildings were constructed in Sacramento’s downtown and are associated with the city’s commercial history. The California Fruit Building is a ten-story reinforced concrete structure designed in the Italian Renaissance Revival style, with tripartite vertical organization and a projecting cornice. The Blue Anchor Building is a two-story reinforced concrete structure designed in a Spanish Eclectic style, with a red tile roof and an L-shaped plan. Both buildings feature elaborate detailing.

Sacramento has hosted the California State Fair since 1861. While all of the nineteenth-century fair buildings and structures have long since been demolished, buildings survive at two different

twentieth-century fairground locations. The Governor's Hall and the Exhibition Hall were constructed near the northeast corner of Stockton Boulevard and Broadway as part of the fairgrounds that were in operation from 1909 to 1967 (UC Davis 2010). The following year, the fair was relocated north of the American River to the Cal Expo site. Because Cal Expo is nearing the 50-year threshold for historic significance, the historic significance of the grounds should be evaluated.

### *Significance*

Institutional or commercial buildings may be found eligible under National Register Criteria A, B, and C; California Register Criteria 1, 2, and 3; and Sacramento Register Criteria i, ii, iii, or iv. As the places that personify an organization, cooperative or business and house its personnel, institutional properties are typically large, iconic standalone buildings. Properties eligible for listing in the National Register under Criterion A, California Register Criterion 1, or Sacramento Register criterion i (Event) should be 50 years old or older and will have a close association with a particular agriculture-related organization or be associated with an important historical event or pattern relating to the development of the agriculture industry in Sacramento.

For properties to be listed under National Register Criterion B, California Register Criterion 2, or Sacramento Register criterion ii (Person), institutional or commercial buildings should be 50 years old or older and should be closely associated with a significant person or persons associated with the agriculture industry.

For properties to be listed under National Register Criterion C, California Register Criterion 3, or Sacramento Register criterion iii (Design/Construction), institutional or commercial buildings should be 50 years old or older and should "represent the work of a master or possess high artistic values," or may also demonstrate distinctive characteristics of a "type, period, region, or method of construction."

### *Integrity*

In regard to institutional and commercial properties, the seven aspects of integrity in order of importance should be: design, materials, workmanship, association, feeling, location, and setting; please note for local evaluations, however, that the Sacramento Register does not include integrity of "feeling." Institutional buildings typically express the values of the company or individual who built them, and therefore it is important for the building to retain the bulk of its physical characteristics, especially its original design and materials. Institutional and commercial buildings are often more elaborate than either residential or industrial properties and often embody unique examples of workmanship, which should be retained. Association and feeling with the property's original builder/owner and era of construction are also important. Location and setting are also important aspects, providing the context for the resource.

### **Cultural Landscapes: Farms and Ranches**

The Cultural Landscape sub-context has not been developed and still requires significant research, evaluation, and documentation.

Although a 2010 map of "Sacramento County Important Farmland" shows nearly all of the land within Sacramento's city limits as "urban and built-up land," it is possible that working orchards, farms, fields, or other agricultural operations remain in the city. After further study, a property may be best understood as a cultural landscape, defined by the National Park Service as "a geographic area, including both cultural and natural resources and the wildlife or domestic animals therein, associated with a historic event, activity, or person or exhibiting other cultural or



aesthetic values.” There are four types of cultural landscapes: historic sites, historic designed landscapes, historic vernacular landscapes, and ethnographic landscapes.

Farming was a common occupation for many early Sacramentans, and family-run farming, dairy and ranching operations were common. As a result of the extensive development of the City and County of Sacramento over the course of the twentieth century, however, few of these early residential properties remain, especially those with their associated out buildings such as barns and tank houses.

The Edwin Witter Ranch is listed in the National Register and is located at 3480 Witter Way near the intersection of Interstates 5 and 80. The five contributing buildings on the property include the original farmhouse (built in 1918), the barn (built ca. 1918-1930s), the Craftsman-style foreman’s cottage (built in 1920), and the Witter Family Residence (built in 1934). On the opposite side of the city in the Pocket Area is located the Dutra Family Ranch Home (built ca. 1900), now located on the corporate property of the Parker Development Company at 8110 Pocket Road. The historic residence—the only surviving building from the ranch—was restored in 1986.<sup>82</sup> Several other historic residential properties are located in the Pocket Area. In Natomas, the Azevedo Family, an early Portuguese dairy farmer in Sacramento, established a ranch in Reclamation District 1000 in Natomas in 1917. Although moved from its original location, the house and tank house remains today.

The National Park Service defines a cultural landscape as a “geographic area, including both cultural and natural resources and the wildlife or domestic animals therein, associated with a historic event, activity, or person or exhibiting other cultural or aesthetic values.” Furthermore, according to the National Park Service, there are four general types of cultural landscapes, which are not mutually exclusive: historic sites, designed historic landscapes, historic vernacular landscapes, and ethnographic landscapes.

Guidance for evaluating cultural landscapes can be found in the following National Park Service publications:

- National Register Bulletin 18: How to Evaluate and Nominate Designed Historic Landscapes
- National Park Service Preservation Brief 36: Protecting Cultural Landscapes – Planning, Treatment, and Management of Historic Landscapes
- Guidelines for the Treatment of Cultural Landscapes
- Preservation Brief 32: Making Historic Properties Accessible

## Residential Buildings

The Residential property sub-context has not been developed and still requires significant research, evaluation, and documentation.

Additional agriculture-related residential properties may be identified in certain neighborhoods that were known to be populated by cannery and farm workers, including the Labor Market area. Several extant buildings in what is now called Old Sacramento were residential buildings during the period when the neighborhood was part of the Labor Market. Many residents of the Southside neighborhood, which includes many extant residential buildings, were migrant workers.

## Significance

<sup>82</sup> Gregory, *Sacramento’s Greenhaven/Pocket Area*.

Residential buildings may be found eligible under National Register Criteria A, B, and C; and California Register Criteria 1, 2, and 3; and Sacramento Register Criteria I, ii, iii, or iv. The history of Sacramento is closely tied to the agriculture industry and to the countless people who operated the fields, farms, and factories. Residential agricultural properties are important for their associations with the agricultural industries because they served as residences for laborers involved in the cultivation and production of agricultural goods and service. Properties eligible for listing in the National Register under Criterion A or the California Register under Criterion 1 (event) should be 50 years or older, and will have a close association with the agriculture industry or be associated with an important historical event or pattern relating to the history of agriculture in Sacramento.

For properties to be listed under National Register Criterion B, California Register Criterion 2, or Sacramento Register criterion ii (Person), residential properties should ideally be 50 years old or older, and be closely associated with a significant person or persons associated with the history of agriculture in Sacramento

For properties to be listed under National Register Criterion C or California Register Criterion 3 or Sacramento Register Criteria iii (Design/Construction), residential buildings should be at least 50 years old and should “represent the work of a master or possess high artistic values,” or may also demonstrate distinctive characteristics of a “type, period, region, or method of construction.”

### *Integrity*

In regard to residential properties, the seven aspects of integrity in order of importance should be: integrity of association, setting, design, workmanship, materials, and feelings; please note, the Sacramento Register does not include integrity of “feeling.” Residential buildings may express regional or local settlement patterns ethnic origins, building technologies, usage, and stylistic preference of builders and residents. Therefore, it is important that the property retains the ability to convey its context, origins, and associations with the people who inhabited it as well as its agricultural-related setting or location. The aspects of workmanship, design, and materials are also important aspects of integrity, conveying importance of building technology, craft, and artistic inclinations of builders and owners. Location and feelings are also important aspects, providing the context for the resource.

## **STATE GOVERNMENT CONTEXT STATEMENT**

*“Sacramento has survived the vagaries of governing one of the largest bureaucracies in the world and its ever-increasing need for office space.”<sup>83</sup>*

The success of the City of Sacramento can be linked in many ways to its symbiotic relationship with the California State Government. With the incorporation of the city in 1850, which was shortly followed by California statehood, government offices were soon established in Sacramento. Sacramento became the State Capital in 1854. At the outset, many buildings in Sacramento held city, county, and state government offices, especially because there was often an overlap in city, county, and state services. In 1857, the city and county governments merged, pairing their services. The county’s board of supervisors was given authority that previously resided in the city council and was considered the body politic for the area. In 1863, after the

---

<sup>83</sup> Center for Sacramento History, *Images of America: Old Sacramento and Downtown* (San Francisco: Arcadia Publishing, 2006), 7.



devastating floods of the winter of 1861-1862, the two governments separated permanently.<sup>84</sup>

State government buildings followed developmental trends in the city. Often, early businesses and services were initially located on ships docked at the Sacramento River Embarcadero. They were later housed in structures in immediate proximity to the river, and were subsequently relocated to more permanent, purpose-built structures. So necessary was flood protection to the development of Sacramento as a permanent city that historical articles attribute the successful election of Sacramento's first mayor, Hardin Bigelow, to his levee building efforts. Local and state governments organized in the 1850s almost immediately focused their efforts on flooding, a regular occurrence that needed to be addressed in order for the city to establish more permanent footings and to secure its position as the State Capitol. Themes associated with the history of state government in Sacramento include the migration of uses from temporary to permanent buildings, building infrastructure and maintaining services to support Sacramento as the State Capital, and the development of the Capitol Area and revitalization efforts.

## Foundations

Sacramento was initially founded by John Sutter as New Helvetia, a fort about two and a half miles east of the Sacramento River. The discovery of gold in nearby Coloma in 1848 caused the population in Sacramento to explode. With the influx of traffic along the Sacramento River, new businesses and residential establishments developed along the embarcadero, including boarding houses, dry goods stores, and groceries.

Sutter went into debt and his rancho was ultimately subdivided. The lots were auctioned so that his family could regain financial solvency. In 1848, John Sutter's son, John August Sutter, Jr. commissioned a street grid survey by William H. Warner of the United States Army Corps of Topographical Engineers and Lieutenant William Tecumseh Sherman (see Figure 1). That year the city was platted. Each street measured 80 feet wide, with the exception of Front Street, which was located above the levee, and M Street (Capitol Mall), which measured 100 feet wide. Individual blocks measured 340 feet by 320 feet, and alleys were 20 feet wide. Sutter sold lots near the fort for \$250 and those on the embarcadero for \$500, and Peter Burnett was hired on December 30, 1848 to manage the sales.<sup>85</sup> Although the debts of John Sutter and the unscrupulous business practices of entrepreneur Sam Brannan eventually caused the sale of the Sutter land to pay off Sutter Sr.'s debt, the gridiron plan established on the former Sutter holdings laid the foundation for the development of the city.

<sup>84</sup> Steven M. Avella, *Sacramento: Indomitable City*, (San Francisco: Arcadia Publishing, 2003), 75.

<sup>85</sup> Nathan Hallam, "The Historical Evaluation of Sacramento's Central City Street Grid," (master's thesis, California State University Sacramento, 2008), 32-3.

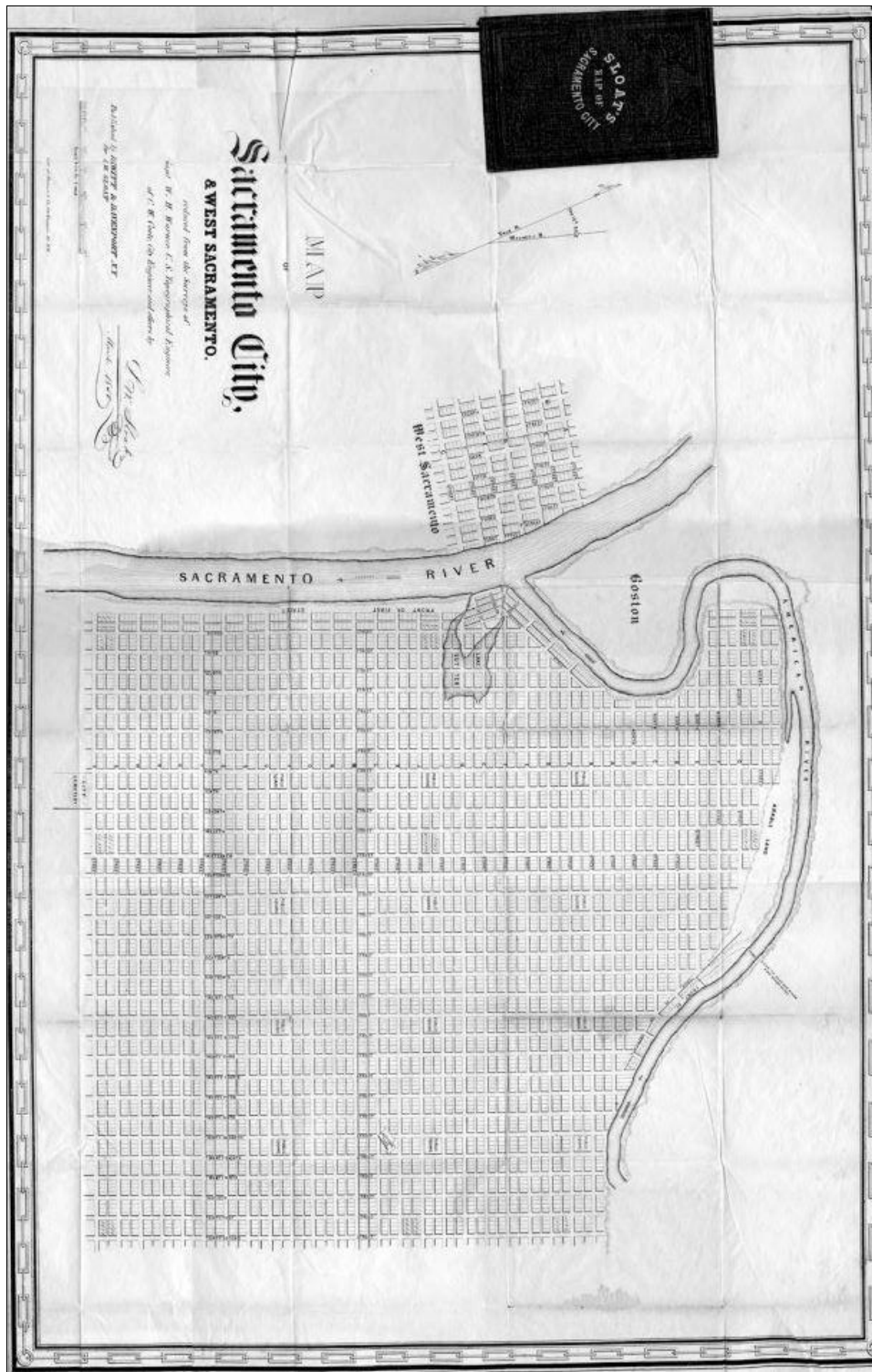


Figure 14. This map shows the original plat of the city. The confluence of the American and Sacramento Rivers has not yet been moved north. Sutter Lake is also present.

Map of Sacramento City, & West Sacramento, 1850 Reprint of 1848 Sacramento plat map, William H. Warner.[Center for Sacramento History, Eleanor McClatchy Collection, 1982/004/068].

The new infrastructure of roads and lots created a basic physical plan of development for the city; however, governmental services were needed in order for the city to prosper. The majority of activities in Sacramento occurred on the embarcadero, where goods, supplies, and

passengers arrived via ship, and many of the first governmental services were located on the ships that brought them to Sacramento. The first post office in Sacramento was established in 1849 and was located on the *Whilton*, a ship docked at the Embarcadero on Front Street.<sup>86</sup> Likewise, the first local prison was comprised of cells within a ship. These services relocated to more permanent frame and brick buildings along I, J, and K streets near the waterfront. In the fall of 1848, George Zins constructed the first brick house in Sacramento on land he obtained from Sutter. The property was bounded by M, N, Front, and 2<sup>nd</sup> Streets. Zins manufactured bricks in Sacramento, stamped with his initials, which were used in the first brick buildings in the City.<sup>87</sup>

Sacramento began to rise as a center for government, law, and order shortly after the Gold Rush began in the nearby foothills of the Sierra Nevada. This emergence of law and order was not unique to Sacramento. Many western towns were founded with the underlying ideal that men could move to the wilderness and successfully impose order on it and profit from it. Isolated from centralized government, some community members in western settlements sought to impose control and stabilize the area on their own. One such organization was the Society of California Pioneers. Members believed they were part of history—that conquering the untamed land and settling it was their responsibility. Article 1 of the society's constitution reads,

its object shall be to cultivate the social virtues of its members, to collect and preserve information connected with the early settlement and conquest of the country, and to perpetuate the memory of those whose sagacity, enterprise, and love of independence induced them to settle in the wilderness and become the germ of our new state.<sup>88</sup>

This desire to impose order on the frontier helped contribute to the Sacramento's establishment as a city and the building of government institutions there. Court buildings were built in Sacramento within a few years of the onset of the Gold Rush. Disputes from outlying areas were often brought to Sacramento to deal with issues of the law. In 1850, the first California Legislature established county courts in each county. The courts resided over misdemeanors and also performed duties that would later be the responsibility of the Board of Supervisors such as supervising claims against the county and managing roads. This system was abolished in 1860 in favor of a Board of Supervisors for legislative and supervisorial purposes and a superior court with both civil and criminal jurisdiction.<sup>89</sup> The need to establish a legal center quickly was essential to western settlement. In Sacramento, local courts were used by leading merchants and landholders, who would often later become elected officials, to defend their sometimes dubious claims to land. Land ownership was concentrated and prices were high—leading to issues with squatters. Speculators used the courts to quash growing challenges to the legality of their land grants.<sup>90</sup>

The City of Sacramento was incorporated on February 27, 1850. It preceded California statehood, which occurred on September 9, 1850, and was one of the original twenty-seven charter communities in California. In his role as the first mayor of Sacramento, Hardin Bigelow

<sup>86</sup> Center for Sacramento History, *Old Sacramento and Downtown*, 40.

<sup>87</sup> William L. Willis, *History of Sacramento County California with Biographical Sketches of the Leading Men and Women of the County Who Have Been Identified with Its Growth and Development from the Early Days to Present*, (Los Angeles: Historic Record Company, 1913), 56

<sup>88</sup> Society of California Pioneers, "Constitution and By-laws of the Society of California Pioneers, rev. (San Francisco: C. Bartlett, 1853), Library of Congress Internet Archive, accessed 1 April 2014, <http://www.archive.org/details/constitutionbyla01soci>, Article I.

<sup>89</sup> Willis, *History of Sacramento County California*, 212.

<sup>90</sup> Mark A. Eifler, "Taming the Wilderness within: Order and Opportunity in Gold Rush Sacramento, 1849-1850," *California History* 79, no. 4 (Winter 2000/2001), accessed 1 April 2014, <http://www.jstor.org/stable/25463705>, 99-200.

encouraged citizens to raise the level of the levees along the rivers to protect the City from the frequent floods that plagued the region. The project was funded through a special \$250,000 tax assessment.<sup>91</sup> Mayor Bigelow also promoted the establishment of fire companies, a county hospital, a city prison, and a garbage removal system.<sup>92</sup> The businessmen of Sacramento, concerned with the success of the city as well as their personal industries, were synonymous with the local government at this time.

### **Battling the Elements**

Sacramento's position as a successful center of commerce, even as it continued to attract more prospectors and residents, remained tenuous. Numerous fires and the cyclical flooding of the Sacramento and American rivers wreaked havoc on the new city. After another devastating flood in 1850, the city government undertook its first major project—building a rudimentary levee on the American River.<sup>93</sup> On February 5, 1850, citizens met at the City Hotel in Sacramento and established the first volunteer fire company, Mutual Hook and Ladder Company No. 1. The volunteer fire fighters fought a large fire on Front Street in April of that year, using a rig provided by Lewis and Bailey merchants.<sup>94</sup> Despite the establishment of several new firefighting companies and the installation of water cisterns on J and K Streets, fires continued to plague the city. On November 4, 1852, when Sacramento had a population of about 12,000, the city was nearly destroyed by fire.

Meanwhile, great floods in 1852 and 1853 prompted Sacramentans to strengthen the levees and raise the grade of the business district roughly five feet to improve drainage. The first floors of older buildings were converted to basements. Dirt was hauled in, and contractors built up, or “lifted,” I, J, and K Streets from the levee to the public square at 10<sup>th</sup> Street. Taxes on property owners paid for the undertaking. The establishment of firefighting companies and improved flood control measures created prosperity in the city for the remainder of the decade and made Sacramento an attractive option as the new location of the State Capitol.<sup>95</sup>

### **Permanent Measures**

To ensure that Sacramento would remain an economically viable city after the Gold Rush, the city competed with San Jose, Monterey, Vallejo, and Benicia to become the State Capitol in 1854. Sacramento ultimately won the bid because it had recently improved its levees, become a major transportation hub along the Sacramento River, and constructed a wealth of accommodations and facilities for legislators. In addition, the city offered multiple city blocks of land, a new brick courthouse, a fireproof archive for state documents, and a new state printing facility. In exchange for support from San Francisco, Sacramento also agreed to endorse that city's senatorial candidate, David Morse.<sup>96</sup> Early historian William L. Willis characterized what Sacramento had to offer the state government in the mid-19<sup>th</sup> century:

---

<sup>91</sup> Heather Lavezzo Downey, “Raised Streets & Hollow Sidewalks Historic Context Statement,” (City of Sacramento and Sacramento Old City Association), 8 December 2010.

<sup>92</sup> Willis, *History of Sacramento County California*, 42.

<sup>93</sup> Kenneth N. Owens, “River City: Sacramento's Gold Rush Birth and Transfiguration,” in *River City and Valley Life: An Environmental History of the Sacramento Region*, Christopher J. Castaneda and Lee M.A. Simpson, ed. (Pittsburgh: University of Pittsburgh Press, 2013), 56.

<sup>94</sup> Thor Severson, *Sacramento, An Illustrated History: 1839-1874, From Sutter's Fort to Capital City*, San Francisco: California Historical Society, 1973).

<sup>95</sup> Barbara Lagomarsino, “Early Attempts to Save the Site of Sacramento by Raising its Business District,” (master's thesis, Sacramento State College, 1969), 15, 28.

<sup>96</sup> Hallam, “The Historical Evaluation of Sacramento's Central City Street Grid,” 46.

[The first state legislature] met there [in Benicia] again January 2, 1854, when Governor Bigler submitted to it a communication from the mayor and council of Sacramento, tendering to the state the free use of the [county] courthouse, with its safe, vaults, etc., together with a deed for the block of land between I and J, Ninth and Tenth streets. On the 9th of February, Senator A. P. Catlin introduced a bill in the senate providing for the fixing of the permanent seat of government at Sacramento, and accepting the block of land, which was passed. The legislature then adjourned to this city, where the citizens received the members and state officers with an enthusiastic demonstration. The legislature met in the new courthouse March 1, 1854.<sup>97</sup>



Figure 15. This stereocard image of the floods in January 1862 shows J Street looking east from the levee.

<sup>97</sup> Willis, *History of Sacramento County, California*, 360.

[Center for Sacramento History, Don Rivett Collection, 1984/032/001].

Sacramento officially became the seat of California's state government in 1854 amid a series of setbacks. Devastating fires in 1852 and 1854 destroyed many of Sacramento's businesses in the newly established downtown, including the county courthouse, which also served as the first State Capitol Building:

The first courthouse erected in Sacramento, at Seventh and I streets, was begun in June, 1850, and completed December 24, 1851. The sessions of the legislature of 1852 and 1854 were held in it. It was destroyed in the great fire of July 13, 1854, which consumed a large part of the business portion of the city. Immediately after the fire, a contract was entered into for the erection of the one on the same site which was recently demolished to make room for the new one at present being erected. The cost in toto [sic] was \$240,000, although the original contract was for \$100,000. The cornerstone was laid September 27, 1854, with Masonic ceremonies, and the building, which was of brick, was completed January 1, 1855, and was used by the state as a capitol from 1855 until the present capitol was built.<sup>98</sup>

The state government began to share offices with the city and county in the Sacramento County Courthouse building. In 1856, the California State Legislature voted to build a new State Capitol building for \$300,000; however, it was some time before plans for the new capitol took shape. In 1858, the California State Legislature approved a bill to consolidate the Sacramento City and County governments to correct governmental inefficiencies and pay off debt incurred from the flood and fire emergency work.<sup>99</sup> The local governments remained merged for five years.<sup>100</sup>

In 1860, the legislature accepted plans for a building to be constructed on the city blocks bound by 10<sup>th</sup>, 11<sup>th</sup>, L, and N Streets.<sup>101</sup> However, during the floods of 1861-1862, the levee on the northeastern part of Sacramento failed to hold the river. This prompted the legislature to discuss abandoning Sacramento as the Capital City. A movement to raise the city's streets began as early as 1862 and in 1863, a newly commissioned Board of Trustees began the public-private project. The trustees hired contractors to fill the streets, but taxed private property owners to finance the effort. Private property owners were financially responsible for the costs of raising their own buildings (see Figure 4). They were also responsible for building the sidewalk in front of their buildings to meet the new street grade. Supporters of this solution believed it would result in higher property values, better public health, and help to assure Sacramento was the permanent state capital. The fear of losing the capital seat of the state was quite real in light of the State Legislature's flight to San Francisco during the floods of 1861-1862. The city's endeavor to raise the streets demonstrated the seriousness of its citizens' desire to remain the State Capitol. From 1862-1869, private property owners collaborated with contractors to bring in landfill to raise I, J, and K Streets about nine feet in grade on average from Front Street to about 12<sup>th</sup> Street. (see Figure 5).<sup>102</sup>

---

<sup>98</sup> Willis, *History of Sacramento County*, 59.

<sup>99</sup> Heather Lavezzo Downey, "Raised Streets & Hollow Sidewalks Historic Context Statement," 11.

<sup>100</sup> Center for Sacramento History, *Old Sacramento and Downtown*, 40.

<sup>101</sup> Center for Sacramento History, *Old Sacramento and Downtown*, 36..

<sup>102</sup> Owens, "River City," 56; Downey 76-9, 87.





Figure 16. To avoid floodwaters, many buildings in Sacramento were raised in the 1860s and '70s. Pictured is the Sacramento County Courthouse being raised with jacks.

[Center for Sacramento History, California State Library Collection, 1968/110/238].



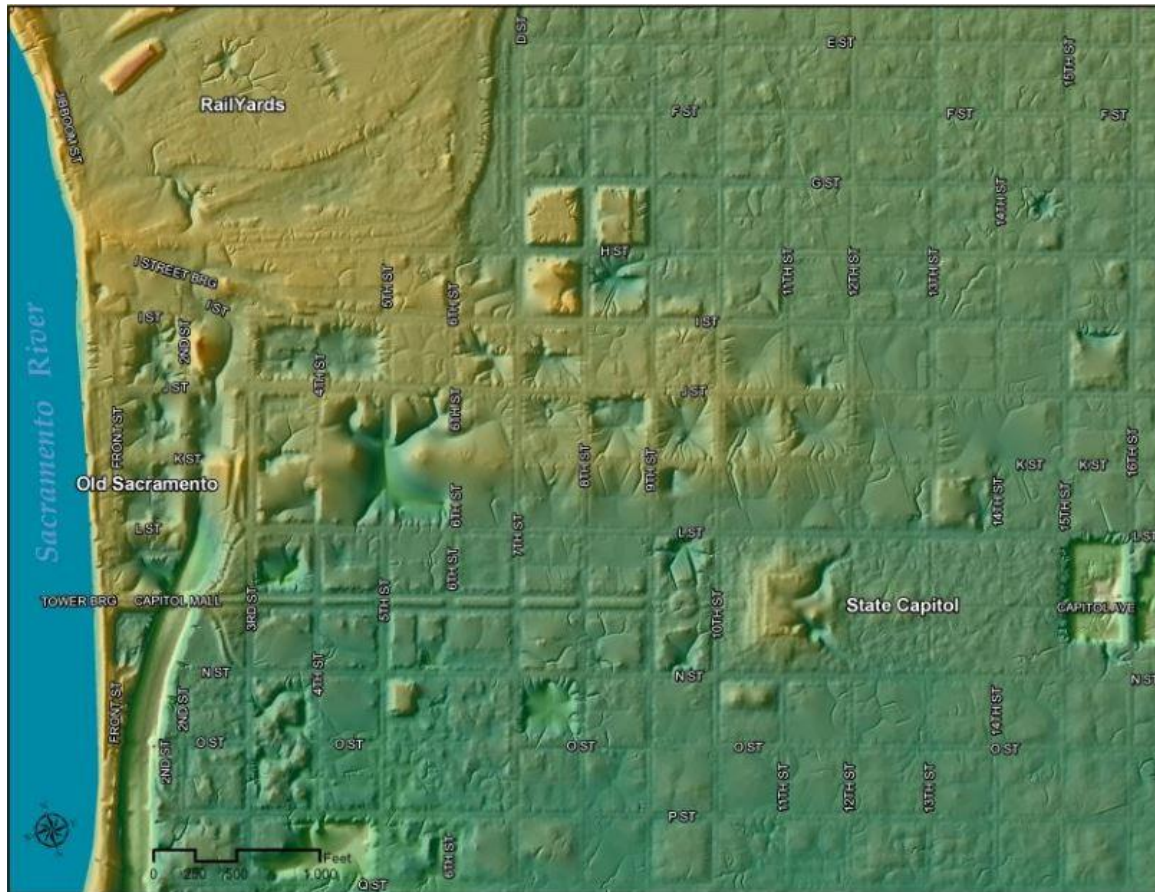


Figure 17. Bare Earth Map, Sacramento, City of Sacramento, 2003.

This map demonstrates those parts of downtown, including raised streets, which were filled during the street-raising project in the 19th-century, permanently modifying the landscape.

In 1866 Mark Twain, then a journalist for the *Virginia City Territorial Enterprise*, remarked on the effort:

...the energy and the enterprise the Sacramentans have shown in making this expensive grade improvement and raising their houses up to its level is in every way creditable to them, and is a sufficient refutation of the slander so often leveled at them that they are discouraged by the floods, lack confidence in their ability to make their town a success, and are without energy. A lazy and hopeless population would hardly enter upon such costly experiments as these when there is so much high ground in the State which they could fly to if they chose.<sup>103</sup>

Between 1864 and 1868, the U.S. Army Corps of Engineers rerouted the American River at its confluence with the Sacramento River to a point further up the river, and dredged it of mining debris. By straightening a curve in the American River and joining the American and Sacramento rivers approximately one mile above their natural juncture, the Corps increased the flow of the river and decreased its likelihood of flooding. Dirt from the re-routing of the American River was used as fill for the City's raised streets. By the time the city had completed its project of raising the streets downtown in 1878, Governor William Irwin had created the Office of the State Engineer to investigate irrigation, drainage, and navigation of the state's rivers.

<sup>103</sup> Mark Twain, "Letter from Sacramento," *Territorial Enterprise*, 25 February 1866, accessed 10 December 2012, <http://www.twainquotes.com/18660200gt.html>.

Flood control efforts were necessary to secure Sacramento's status as the State Capital; however, these measures slowed the plans for the new Capitol Building. Mark Twain observed the pace of the project:

They have already got one capitol here, and will have another when they get it done. They will have fine dedicatory ceremonies when they get it done, but you will have time to prepare for that—you needn't rush down here right away by express. You can come as slow freight and arrive in time to get a good seat.<sup>104</sup>

In 1854 Sacramento was named California's capital city. The State Supreme Court took space in the B.F. Hastings building (extant) at 2<sup>nd</sup> and J Streets. The building was constructed in 1853 and originally primarily housed shops and offices. With the exception of two years at a different location, the State Supreme Court met at the B.F. Hastings building until its new chambers in the State Capitol Building were opened for use in 1869, although the building was not completed until 1874.<sup>105</sup> Architects Reuben Clark and M.F. Butler modeled the California State Capitol to feature neoclassical architectural features common to the United States Capitol Building in Washington, D.C. and other state capitols. The building was designed to house the executive, legislative, and judicial branches of government. In 1864, Gordon P. Cummings became supervising architect after Clark fell ill and was hospitalized due to stress from the "continued and close attention to the building of the State Capitol in Sacramento."<sup>106</sup> Under his leadership, plans to clad the building with cast iron and stucco were changed to granite. The first story of the building was clad with granite quarried in Folsom, which was brought to Sacramento via the Sacramento Valley Railroad. The upper stories were clad with granite from Penryn, which was transported via the new Central Pacific Railroad.<sup>107</sup>

The health and safety of Sacramento further improved when, in 1872, a State Legislative Act was passed to create a paid full-time fire department in Sacramento. Flood control efforts continued throughout the remainder of the nineteenth century. In 1880, State Engineer William Hammond Hall created the first integrated, comprehensive flood control plan for the Sacramento Valley, which consisted of a system of levees, weirs, and bypass channels to protect urban centers. The flood control plan was largely prompted by a flood of the Sacramento Valley in 1878, but did not gain federal financial authorization until 1917 when Congress authorized the Sacramento Flood Control System.<sup>108</sup>

### **Expansion of State Government Buildings and the Capitol Complex**

In 1872, the Capitol area increased in size from four blocks—bounded by L, N, 10<sup>th</sup>, and 12<sup>th</sup> Streets—to occupy ten blocks. The next major changes to the Capitol area were influenced by the City Beautiful movement—an effort to modernize and improve the health and beauty of cities. The movement, which originated in Chicago in the 1890s, was expressed in Sacramento through both civic and private buildings constructed from that time into the 1920s. Nearly thirty new buildings were constructed downtown during this period, many in Beaux-Arts and Neoclassical Revival styles typical of the time. Examples of these buildings include City Hall,

<sup>104</sup> Twain, "Letter from Sacramento."

<sup>105</sup> Center for Sacramento History, *Old Sacramento and Downtown*, 36.

<sup>106</sup> California State Capitol Museum, *California State Capitol History* part II, "Construction: Concept to Reality," accessed 1 April 2014, <http://capitolmuseum.ca.gov/virtualtour.aspx?Content1=1482&content2=1474&content3=350>.

<sup>107</sup> California State Capitol Museum, "Capitol History," (2009), accessed 27 December 2012, <http://capitolmuseum.ca.gov/architecture.aspx>.

<sup>108</sup> Jeff Crawford and Jessica Herrick, "Intelligent Engineering: William Hammond Hall and the State Engineering Department," *Sacramento History Journal* 4, no. 1-4, 2006.



designed by Sacramento architect Rudolph Herold (1911); the City Justice Building designed by Shea and Lofquist (1916); the National Gold Bank of D.O. Mills and Company, designed by Willis Polk (1912); and the Southern Pacific Railroad Depot Building, designed by Bliss & Faville (1925).<sup>109</sup>



Figure 18. Postcard of the Capitol and Capitol Extension Buildings. Date sometime between the completion of the Capitol Extension in 1928 and construction of the East Annex to the Capitol in 1949.

Source: Page & Turnbull's collection.

As California's state government matured, the Capitol building became crowded. In 1911 the city deeded two blocks bounded by L, N, 9<sup>th</sup> and 10<sup>th</sup> Streets to the State. Two new buildings were approved, but World War I slowed progress. In the 1920s, Sacramento legislators became concerned that Sacramento would lose its concentration of state government offices and that departments would be scattered to different cities, particularly San Francisco. In response, the State Legislature approved \$3 million in bonds to construct two new buildings: a State Office building and the State Supreme Court and State Library Building. Designed by the San Francisco Bay Area architectural firm Weeks & Day in the Greek Revival style, construction of the two new buildings west of the State Capitol was completed in 1928. When the State Supreme Court and State Library offices vacated the two-story apse located on the east end of the State Capitol Building in 1928, the State Controller's Office moved into their former spaces. In 1929, Harland Bartholomew and Associates, the nationally-renowned urban planning firm from St. Louis, prepared a comprehensive plan for Sacramento, which proposed the construction of monumental public buildings on M Street (Capitol Mall).<sup>110</sup>

The onset of the Great Depression slowed, but did not cease, construction, thanks to both city

<sup>109</sup> Sacramento Heritage, Inc., "Sacramento's City Hall Area Walking Tour," 2011, accessed December 2013,

[http://www.sacramentoheritage.org/files/Downtown\\_Tour\\_City\\_Hall\\_Area\\_Writeup\\_booklet.pdf](http://www.sacramentoheritage.org/files/Downtown_Tour_City_Hall_Area_Writeup_booklet.pdf).

<sup>110</sup> Capitol Buildings and Planning Commission, the California State Capitol Plan - Preliminary (December 1960), 2.

planning efforts and federal funding, which Sacramento was successful in obtaining, largely due to the military installations located within the city (see **Post-World War II, Redevelopment, and Transportation Context**). The Sacramento City Council pledged \$25,000 in 1929 towards the construction of a new post office. In 1931, the Sacramento architecture firm of Starks & Flanders designed a new Federal Building and Post Office at 801 I Street. During the mid-1930s, two more office buildings were added across N Street from the Capitol: the Public Works Building and the Department of Motor Vehicles (DMV) building, designed by George B. MacDougal. In 1935, there was a movement to extend Capitol Park to 2<sup>nd</sup> Street between L and N streets using federal Public Works Administration (PWA) funds. Other federal money began filtering into Sacramento in the late 1930s as the country prepared to enter World War II, and in 1940 the State Planning Board and the Division of Architecture recommended construction of state buildings around Capitol park instead of to the west along Capitol Avenue.<sup>111</sup>

In the late 1940s, the California State Government began to increase its staff in order to respond to the post-World War II growth. The state took steps to prepare for a full-time government, developing mosquito abatement programs and installing air conditioning in its buildings.<sup>112</sup> In 1947, the City Planning Commission recommended the creation of a Capitol Mall along which to develop state government buildings (see **Post-World War II, Redevelopment, and Transportation Context**). The Capitol Building was enlarged in the meantime.<sup>113</sup> In 1949, the apse of the Capitol was removed and the East Annex was constructed to hold offices for the governor, lieutenant governor, legislators, and other state officials. The new five-story annex cost \$7.25 million and took two years to complete.<sup>114</sup> All the while, a discussion of a Capitol Mall project continued. In 1949, Southern California architects Richard Neutra and Robert Alexander studied the West End neighborhood (roughly the area west of the Capitol Building to the Sacramento River between I and R streets) to create one of the first urban redevelopment plans for the city. Although this plan was never realized, it received national recognition for its unique concepts to recover subterranean spaces abandoned when the City's streets and sidewalks were raised as underground parking, and intensify commercial development around large courtyard spaces.<sup>115</sup> In response, the City of Sacramento created a Civic Improvement District around Capitol Park and the mall and extended the district's west boundary from 7<sup>th</sup> Street to the Sacramento River.<sup>116</sup>

Until the 1950s, all state buildings and major additions were constructed immediately around the Capitol and Capitol Park; however, the government continued to grow and development was no longer restricted to the vicinity around the Capitol. In 1953, a new Education Building on Capitol Mall was completed, construction of the Personnel Board and Employment buildings began, and the new Federal Office Building on Capitol Mall, designed by Sacramento architect Harry Devine, was nearing completion. The city's redevelopment agency also planned to construct apartment buildings south of the mall and commercial development to the north (see **Post-World War II, Redevelopment, and Transportation Context**).

During this time, the various government agencies employed 40 percent of non-farm workers in Sacramento—the greatest concentration of government employees in the state. Elsewhere in California, the percentage of non-farm workers employed by the government was closer to

<sup>111</sup> "The California State Capitol Plan," adopted by the Capitol Building and Planning Commission under Edmund G. Brown, Sacramento, 1960.

<sup>112</sup> Avella, *Sacramento: Indomitable City*, 117.

<sup>113</sup> "The California State Capitol Plan," 1960.

<sup>114</sup> Center for Sacramento History, *Old Sacramento and Downtown*, 40.

<sup>115</sup> Thomas S. Hines, *Richard Neutra and the Search for Modern Architecture: a Biography and History* (Berkeley: University of California Press, 1982), 230.

<sup>116</sup> "The California State Capitol Plan," 1960.

seventeen percent. In the 1960s, Governor Edmund C. Brown reorganized the executive branch to create centralized departments. Jesse Unruh, Speaker of the California State Assembly, helped expand and modernize the state legislature. With the approval of Proposition A1 in 1966, a full-time California State Legislature was at last created, bringing a greater number of workers—and residents—to Sacramento.<sup>117</sup>

### **Redevelopment and the California Capitol Plan**

The expansion of California State Government coincided largely with redevelopment efforts in Sacramento (see **Post-World War II, Transportation and Redevelopment Context**). In fact, the majority of redevelopment efforts were spurred by the presence of the State Government and a desire to present the city as a clean, beautiful, and well-planned State Capital. Efforts in Sacramento were part of a national movement of postwar urban renewal to clean up cities—especially downtown areas.<sup>118</sup> The West End neighborhood, located between Tower Bridge on the Sacramento River and the Capitol, was one of the first areas slated for redevelopment. As presented in *Architectural Forum* in 1959, “Visualize first, one of the strongest and most stable cities in the nation that is also the Capital of the State of California. Visualize too, almost 200 acres of land extending from the existing Central Business District and the State Capital buildings to the Sacramento River to be wiped clean of almost all building and made available for new construction.”<sup>119</sup>

---

<sup>117</sup> Avella, *Sacramento: Indomitable City*, 117.

<sup>118</sup> Elizabeth Cohen, “Buying into Downtown Revival: The Centrality of Retail to Postwar Urban Renewal in American Cities,” *Academy of Political and Social Science*, 611 The Politics of Consumptions/The Consumption of Politics (May 2007), 84-5.

<sup>119</sup> *Architectural Forum*, 1959.



Figure 19. Construction of the Employment Development Department (EDD) Building on September 26, 1954. The building is an example of modifications made to Sacramento's original street grid to accommodate new, larger developments. [Center for Sacramento History, Ralph Shaw Collection, 1972/212/1578].

By 1960, the state occupied twenty-three publically owned buildings (including annexes), and nineteen leased buildings (including offices, special purpose buildings, and warehouses). The state owned 69.8 acres in central Sacramento that included Capitol Park, garages, parking lots, warehouses, and the Governor's Mansion;<sup>120</sup> note, this acreage may also include some property which later became part of the State Parks & Recreation system. Grouping the departments of State Government made it easier for staff to gather for meetings and exchange information. However, as traffic increased in the city and offices became dispersed, the legislature desired a master plan for the Capitol and state government buildings. In July 1960, the State Legislature created the Capitol Building and Planning Commission, which created the first California State Capitol Plan later that year. The California State Capitol Plan was a physical plan that specified the location and design of buildings, forms, parks, plazas, pedestrian ways, drives, streets, and parking facilities. It focused on the area bound by L Street on the north, Q Street on the south, 7<sup>th</sup> Street on the west, and 17<sup>th</sup> Street on the east. To provide greater design flexibility and to accommodate larger programs, the plan promoted the creation of seven superblocks, or pedestrian islands, by closing streets within the plan area to vehicular traffic. Purchase of land within the plan area was encouraged before implementation began and property values increased. The California State Capitol Plan promoted the removal of the State Office Building

<sup>120</sup> "The California State Capital Plan," 1960.

and Library and Courts buildings in the Capitol Extension area.<sup>121</sup> The California State Capitol Plan envisioned L Street from 7<sup>th</sup> to 17<sup>th</sup> Streets as a growing commercial district akin to San Francisco's Union Square.<sup>122</sup> Nearby, west of 7<sup>th</sup> Street between N and P Streets, the Capitol Towers project was completed in 1964.<sup>123</sup> Capitol Towers assembled four blocks to create a 'super block,' closing public streets and alleys between the four blocks and demolishing everything on the parcels. Noted San Francisco architectural firm Wurstrer Bernardi & Evans, and landscape architect Lawrence Halprin were hired to create a residential complex of both towers and lower scale multi-family units in a park-like setting. Though some of the original designs were not realized and some modifications have occurred, the complex is relatively intact.<sup>124</sup> In the 1970s, the deterioration of the Capitol building and the state government's need for more space prompted discussion of demolishing the Capitol. Two towers were proposed on the same site as the existing Capitol. In 1974, this plan was struck down in favor of restoring the 1861 Capitol building.<sup>125</sup> A major project to seismically strengthen the State Capitol was initiated in 1976. Renovation work undertaken to structurally reinforce the entire building—including the dome—cost \$68 million and continued until 1982.<sup>126</sup>

In 1977, a second California State Capitol Plan was drafted to update the 1960 Capitol Plan. As the second Capitol Plan explained, the State had purchased lands south of L Street and demolished extant buildings to construct high-rise office buildings within park-like campus settings. The state legislature approved funding for the 1960 Capitol Plan, purchased ninety percent of the land and demolished many of the buildings, reducing the residential population downtown from 4,000 to about 1,000. Two office buildings, the Central Heating and Cooling Plant and the State Resources Building, were constructed in the 1960s. Additional cleared sites were used for surface parking lots. However, the election of Governor Ronald Reagan in 1967 and the change in administration caused the 1960 Capitol Plan building program to be curtailed. Rather than build new state government buildings that consolidated governmental departments, the new administration encouraged the State to lease space from the private sector to meet state office needs. In the early 1970s, Reagan's administration also centralized in Sacramento many state offices which had been regionally based throughout the state, relocating state employees to Sacramento—by 1976, the state was leasing 1,190,000 net square feet of office space at fifty-five office locations in Sacramento, including properties, such as the Julia Morgan-designed Public Market building, which often suffered unfortunate interior remodeling to accommodate the new offices. The 1977 Capitol Area Plan called for the consolidation of these offices in state-owned buildings and revisions to the 1960 Capitol Plan.<sup>127</sup>

---

<sup>121</sup> "The California State Capital Plan," 1960.

<sup>122</sup> "The California State Capital Plan," 1960, 20.

<sup>123</sup> Ken Lastufka, "Redevelopment of Sacramento's west End, 1950-1970: A Historical Overview with an Analysis of the Impact of Relocation," (master's thesis, California State University Sacramento, 1985).

<sup>124</sup> David Gebhard, Robert Winter, and Eric Sandweiss, *The Guide to Architecture in San Francisco and Northern California* (Layton, UT: Gibbs-Smith, 1985), 413.

<sup>125</sup> California State Capitol Museum, *California State Capitol History* part III, "Growth: Rebuild or Restore?" accessed 1 April 2014, <http://capitolmuseum.ca.gov/virtualtour.aspx?Content1=1482&content2=1466&content3=388>.

<sup>126</sup> Center for Sacramento History, *Old Sacramento and Downtown*, 40.

<sup>127</sup> "The California State Capital Plan," 1977, adopted by the Capitol Building and Planning Commission under Edmund G. Brown, Jr. Sacramento.





Figure 20. The map above designates exiting open space, housing, office, and parking areas located immediately around the Capitol Building and Park.

Source: Capitol Area Plan (1977), 7.

Under the 1977 Capitol Plan, the Department of General Services (DGS) was appointed as the advisory committee of the Capitol Area Plan. The new plan sought to clarify the relationship of the state to the local city government, coordinate planning efforts, and ensure that the Capitol Area received public services. The state recognized that, as a “major landholder and employer in Sacramento, it had an obligation to ensure that developmental actions be of the highest quality.”<sup>128</sup>

Since 1977, DGS and the Capitol Area Development Authority, a joint powers authority between the state of California and the City of Sacramento, have administered the Capitol Area Plan to guide smart growth development of the Capitol Area.<sup>129</sup> The Capitol Area Development Authority (CADA) was founded in 1978 to “implement the residential and neighborhood commercial objectives of the State Capitol Plan. This plan, adopted in 1977 and updated in 1997, was the forerunner of the smart growth movement.”<sup>130</sup> The organization operates a

<sup>128</sup> “The California State Capital Plan,” 1977

<sup>129</sup> “Capitol Area Plan Progress Report,” (January. 2012), accessed 11 December 2012, <http://www.documents.dgs.ca.gov/Legi/Publications/2012LegislativeReports/CapAreaProgress2012.pdf>.

<sup>130</sup> Capitol Area Development Authority, “The CADA Story,” (June 2011), accessed 11 December 2012, <http://www.cadanet.org/wp-content/uploads/2011/06/onlineVersion.pdf>.

business model that closely parallels a private real estate management and development company. CADA responds to government mandates, including rebuilding the areas demolished by the 1960 State Capitol Office campus plan and rebuilding a key section of the R Street Corridor, a former industrial neighborhood. Operational expenses of CADA are paid for by the management of its properties and development opportunities. Some of CADA's goals are to attract workers back to the city center by creating mixed uses in the Capitol Area that include residential units and services for residents. At least twenty-five percent of the residential units it creates or manages are affordable to low- and very low-income households. CADA financed construction of the State Office of Buildings and Grounds at 13<sup>th</sup> and O Streets as well as the adaptive reuse of the Capital Athletic Club at 8<sup>th</sup> and O Streets.<sup>131</sup>

### **State Government Today**

The California State Government remains Sacramento's largest employer today. Following the economic recession of the late 2000s, the decline of the dollar, and the drain on resources as a result of the Iraq War, California's budget deficit has slowed the growth of the number of state jobs, which in turn inhibits expansion of state government facilities and programs in the region. As of December 2007, the California State Government owned and occupied nearly 10,000,000 square feet within Sacramento's downtown, in addition to more than 3,000,000 square feet that was under construction at that time.<sup>132</sup>

The current focus on sustainable practices will likely shape development in the State Capital, and the global movement toward sustainability has profoundly affected California and Sacramento public policy. Long-range planning programs include the State Green Building Initiative, the Sacramento Area of Council Governments regional Blueprint Project, and the City of Sacramento's General Plan, Climate Action Plan, and Sustainability Master Plan, which will maximize the use of existing infrastructure and explore sustainable development policies.

### **Historic Themes and Associated Property Types**

The following section summarizes important themes in the history of state government in Sacramento and identifies property types that reflect these themes. Significance and integrity discussions follow each property type so that additional resources relating to the history of state government may be evaluated in the field. The significance discussion describes the criteria for which a resource may be historically significant and the integrity narrative provides guidance to determine whether the resource retains sufficient integrity to convey its historic significance.

The primary historic themes and events which characterize the history of state government in Sacramento include:

- State governmental buildings followed developmental trends in the city: businesses and services migrated from the Sacramento River Embarcadero to structures in immediate proximity to the river and were subsequently relocated to more permanent, purpose-built structures.
- Building infrastructure (e.g. flood control plan) and maintaining services (e.g. fire department) were crucial for Sacramento to remain the State Capital.
- Development of a Capitol Area – concentrating state office buildings around the State Capitol building, Capitol Park and, later, Capitol Mall, and providing new residential communities – driven by urban planning concepts including the City Beautiful movement,

---

<sup>131</sup> Capitol Area Development Authority, "The CADA Story."

<sup>132</sup> City of Sacramento, *Sacramento Railyards Specific Plan*, (EIP Associates: Sacramento, CA: 2007), 15.

mid-century redevelopment, and more recent sustainable development efforts.

### Identification

For the purposes of determining eligibility for historic designation, two categories of resource types have been developed based on the previous discussion of property types. Each category includes certain specific types of resources as listed below:

1. Institutional: This category includes all resources associated with the California State Capitol Building and Capitol Park, early twentieth-century civic buildings designed to complement the Capitol, 1930s office and departmental buildings, and development site planning for office and departmental buildings or complexes constructed as part of the 1960 Capitol Plan.
2. Government-Sponsored Development & Related Projects: This category includes the City's flood control/street-raising efforts undertaken to ensure the State Capitol remained in Sacramento, and the development of Capitol Mall and related new construction of major office buildings along Capitol Mall, as well as various projects facilitated by CADA.

### **Institutional Buildings**

Properties associated with the California State Government in Sacramento are primarily institutional buildings that are concentrated in the Capitol Area and downtown. One such example is the B.F. Hastings building in Old Sacramento. Throughout its history, the building housed the state Supreme Court, offices for telegraph companies, merchants, and Wells Fargo & Company. Today, the building is administered by the California Department of Parks and Recreation and houses the Wells Fargo History Museum.<sup>133</sup> As was the tradition in many American cities over the course of the nineteenth and twentieth centuries, civic buildings (whether representing city, state, or federal governments) were commonly designed on a grand scale in Classical Revival, specifically Neoclassical, and Beaux Arts styles. The Classical Revival architectural movement, most popular in the United States between 1790 and 1860, was based on the use of Roman and Greek forms.<sup>134</sup> Classical Revival styles were typically used for public buildings. Neoclassical buildings were characterized by front gable roofs with pediments supported by columns, domed roofs, and symmetrical facades. The Beaux Arts Style, most common between 1880 and 1930, gained prominence at the 1893 World's Fair in Chicago and became synonymous with the "City Beautiful" movement which promoted modernization and the improved sanitation through the beautification of cities. The Beaux Arts style was a grandiose interpretation of Classical Revival architectural forms and was characterized by flat or low-pitched roofs, full-height, paired columns, and typically included garlands, quoins, or other decorative detailing. Both the Classical Revival and Beaux Arts styles were used to convey civic and corporate wealth and power.

State government buildings in Sacramento reflect this trend to use Neoclassical and Beaux Arts architectural styles for public buildings. Most notably, the California State Capitol Building (completed in 1874) is demonstrative of the Neoclassical Style. Other classically-inspired institutional buildings that are part of the Capitol Area complex include the Library and Courts Building located at 914 Capitol Mall and the Jesse Unruh Building (originally known as Office Building No. 1) located at 915 Capitol Mall, both of which were designed by the architectural firm

<sup>133</sup> "B.F. Hastings Building," California State Railroad Museum (2011), accessed 1 April 2014, <http://www.csrnf.org/visitor-information/other-california-state-park-sattractions-in-old-sacramento/bf-hastings-building>.

<sup>134</sup> Cyril M. Harris, *Illustrated Dictionary of Historic Architecture* (New York: Dover Publications, 1977).

Weeks & Day, were completed in 1928. Other institutional properties associated with the California State Government may include office and departmental buildings constructed in the Art Deco/Moderne style, such as the Public Works Building and the Department of Motor Vehicles (DMV) buildings designed by George B. MacDougal along the south side of Capitol Park in the 1930s. Institutional properties associated with the state government also include buildings constructed along Capitol Mall as part of the 1960 Capitol Plan. Other significant office buildings developed along Capitol Mall after its 1960s creation include the Harry Devine-designed, International Style, Federal Courthouse and larger structures built for office and financial firm headquarters.

### *Significance*

Institutional buildings may be found eligible under National Register Criteria A, B, and C; California Register Criteria 1, 2, and 3; and Sacramento Register Criteria i, ii, iii, iv and v. As the places that personify the authority of the state government and house its officials and personnel, institutional properties are typically large and iconic and are often grouped geographically. Properties eligible for listing in the National Register under Criterion A, California Register Criterion 1, or Sacramento Register criteria i (Event) should be at least 50-years-old or older and will have a close association with the California State Government as an institution or be associated with an important historical event or pattern relating to the development of the state government in Sacramento or California.

For properties to be listed under National Register Criterion B, California Register Criterion 2, or Sacramento Register Criterion ii (Person), institutional buildings should be at least 50-years-old and should be closely associated with a significant person or persons associated with the California State Government.

For properties to be listed under National Register Criterion C, California Register Criterion 3, or Sacramento Register Criterion iii (Design/Construction), institutional buildings should be at least 50 years old, and should “represent the work of a master or possess high artistic values” and may also demonstrate distinctive characteristics of a “type, period, region, or period of construction.”

### *Integrity*

Of the seven aspects of integrity, institutional properties should retain, in order of importance: design, materials, workmanship, association, location, setting, and feeling; please note for local evaluations, the Sacramento Register does not address integrity of “feeling.” Institutional buildings typically express the values of the governmental administration or key individuals that built them and therefore it is most important for the property to retain the bulk of its physical characteristics, especially its original design and materials. Institutional buildings are typically more elaborate than other types of state government-related properties and often embody unique examples of workmanship, which should be retained. Association with the property’s original builder/owner and a sense of the era of construction are also important to convey the significance of a resource. Location and setting are also important aspects, providing the physical and functional contexts for the resource.

### **Government-Sponsored Development Projects**

Capitol Mall, which was first planned in the 1940s and developed as part of the 1960 Capitol Plan, is representative often-popular mid-20<sup>th</sup> century planning and design principles. It is characterized by wide boulevards, lighting, promenades, plazas, and multi-story towers developed on large consolidated parcels within a landscaped setting, and often wholesale

removal of older buildings on the blocks along with the original grid streets. Properties in the area developed or constructed 50 or more years ago may be eligible for listing in the Sacramento, California, and National Registers. Therefore, the historic significance of the area should be evaluated.

Resources associated with the early 1970s Capitol Area Plan revisions, guided by then State Architect Sim van der Ryn and planner Peter Calthorpe were considered exceptionally significant and should be evaluated once the resources attain the fifty-years of age threshold. Numerous California State Government-sponsored building and development projects were realized after the establishment of the Capitol Area Development Authority (CADA) in 1978. Though many of these projects entailed new residential and commercial construction, several entailed the rehabilitation of historic buildings. These include the adaptive reuse of the Capital Athletic Club located at 8<sup>th</sup> and O Streets; the relocation of four Victorian-era residences to an infill site at 14<sup>th</sup> and Q Streets; the rehabilitation of single-family residence at 17<sup>th</sup> and O Streets; and the rehabilitation of the historic Enos Grocery Store at 1500 Q Street.<sup>135</sup>

### *Significance*

Government-sponsored development projects may be found eligible under National Register Criteria A, B, and C; California Register Criteria 1, 2, and 3; and Sacramento Register criteria i, ii, iii, or iv. The built legacy of the California State Government is not limited to its institutional buildings. Rather, the state government has sponsored, developed, and implemented many development, land assembly, streetscape and construction projects throughout Sacramento, many of which were realized since the 1940s. Properties eligible for listing in the National Register under Criterion A, California Register Criterion 1, or Sacramento Register under Criterion i (Event) should be at least 50 years of age and will have a close association with the California State Government as an institution or be associated with an important historical event or development pattern relating to the development of the state government or state governmental planning and land assembly projects.

For properties to be listed under National Register Criterion B, California Register Criterion 2, or Sacramento Register criterion ii (Person), government-sponsored building projects should be at least 50 years of age and should be closely associated with a significant person or persons associated with the California State Government or state planning and development efforts.

For properties to be listed under National Register Criterion C, California Register Criterion 3, or Sacramento Register criterion iii (design/construction), government-sponsored building projects should be at least 50 years of age and should “represent the work of a master or possess high artistic values” and may also demonstrate distinctive characteristics of a “type, period, or method of construction”

### *Integrity*

In regard to government-sponsored building projects, the seven aspects of integrity in order of importance should be: design, workmanship, materials, association, location, setting, and feeling; please note for local evaluations, the Sacramento Register does not address integrity of “feeling.” Because the historic character of government-sponsored development projects is often the result of a combination of aesthetic treatment and planning principles, it is important

<sup>135</sup> California Area Development Authority, “The CADA Story, ”

that enough of the original design, including massing, spatial relationships, and style, remain intact in order to convey how the property or properties were used. Materials and workmanship might be considered as slightly less important because government-sponsored building projects may be subject to budgetary constraints, and the focus may be more on functionality and visual cohesion than on craftsmanship. Integrity of association and feeling are ranked next in importance because the building or complex must retain enough overall integrity to express its significance within the framework of the state government context. Since government-sponsored development projects may have been constructed as part of a complex, as infill, or the consolidation of land and streets, it is crucial that these resources relate to both immediate and broader contexts, and integrity of location and setting should be retained for this reason.

## ■ RAILROAD CONTEXT STATEMENT

*“As we pass the watermark of 150 years of statehood here in California, keep in mind the men and women who saw not gold, but iron rails stretching into the distance...Manifest Destiny and an irrepressible American spirit provided the dream; California was the place; and the Iron Horse made it a reality.”<sup>136</sup>*

Beginning in the mid-nineteenth century, first with water transportation and then with overland rail transportation, Sacramento developed into a major transportation hub in California and the entire West Coast, especially after becoming the western terminus of the first transcontinental railroad in 1869.<sup>137</sup> Through opportunistic and politically-savvy business efforts, especially of the men who came to be called “The Big Four,” both freight and passenger railroad industries thrived, providing employment to generations of Sacramentans; at its peak, the Southern Pacific’s Central Shops north of downtown employed nearly one-third of Sacramento.<sup>138</sup> The railroads garnered national attention for California, the region and the city, inviting outsiders to experience the west and the Capital City. Through the competing interests of various railroads, several railroad depots, industrial yards, and infrastructure such as rail corridors, railroad levees and bridges were constructed. Thus, the advent of the railroad was highly influential in shaping Sacramento’s built environment. Some of the important themes which characterize the history of railroads in Sacramento include the railroad depots and shops complexes, development of business, industrial and warehouse areas within the city as a result of railroad construction, the expansion of railroad service to enhance Sacramento’s role relative to California agricultural and industrial facilities, electrification of the railways, and the reuse of railroad tracks, rail corridors and infrastructure, including the railroad levees and bridges.

## Early Modes of Transportation

In the pioneer days of California, travelers reached Sacramento and its environs through a variety of modes of transportation via land and river. The Sacramento River became a thriving conduit used by numerous vessels for trading, dredging, and the transportation of passengers and goods. The first steam boat to navigate the river from San Francisco, the *Sitka*, arrived in Sacramento in 1847. Approximately 250,000 tons of goods were shipped on the river to

---

<sup>136</sup> “Rails to the Pacific.” California State Railroad Museum (2011), accessed 4 January 2013, <http://www.csrnf.org/explore-and-learn/railroad-history/the-transcontinental-railroad/rails-to-the-pacific>.

<sup>137</sup> Kyle K. Wyatt, “Significant Dates: Transcontinental Completions,” *Central Pacific Railroad Photographic History Museum. California State Railroad Museum*, accessed 23 December 2013, [http://cpr.org/Museum/Transcon\\_Dates.html](http://cpr.org/Museum/Transcon_Dates.html).

<sup>138</sup> National Park Service, Southern Pacific, Sacramento Shops (Central Pacific Railroad Company, Sacramento Shops). HAER CA-303, 2001.



Sacramento at the height of the Gold Rush in 1851, and this number increased to 415,000 tons in 1853.

Land transportation was the other principal means of transport to Sacramento. In 1849, the area's first coach and wagon line moved passengers and freight between the city and Mormon Island, a mining boom town, the remnants of which are now located under Folsom Lake. The number and extent of stage and freight lines expanded rapidly, and by 1861 the California Stage Company offered service to Sacramento from as far away as Portland, Oregon.<sup>139</sup>

However, none of these early modes of transportation would become more inextricably associated with the development of Sacramento than the railroad.

### The Men Who Built the Railroads

Caucasian, Irish immigrants primarily made up the railroad workforce in the 1850s, during the construction of the Sacramento Valley Railroad. When these men abandoned the railroad to pursue mining, or threatened to strike and demanded higher pay, Chinese laborers, also exclusively men, were hired to replace them.<sup>140</sup> The Central Pacific, which strove to become the first transcontinental railroad, began hiring laborers in 1865. Chinese workers made up nearly 90% of their workforce; Irish immigrants made up the remaining 10%. Although the numbers are approximate because many Chinese laborers were unrecorded, the workforce has been estimated to be around 10,000 laborers during the construction of the transcontinental line. Conditions were extremely treacherous: workers used 19<sup>th</sup> century technology to remove large granite rock faces in the Sierra Nevada and used explosives to create tunnels. Leland Stanford declared that without Chinese laborers "it would be impossible to complete the western portion of this great national enterprise, within the time required by Acts of Congress."<sup>141</sup>

After the Transcontinental Railroad was completed, many of the Chinese laborers moved on to other jobs working on rail lines; others returned to China. Some settled in California and sent for their families to join them. Although state laws prohibited the Chinese from owning property, Chinese railroad workers settling in Sacramento established a Chinatown along the I Street banks of Sutter Lake, known as "China Slough." Sacramento's Chinatown, which was located between 2<sup>nd</sup> and 6<sup>th</sup> Streets on I Street, included markets, a store, a bar, a boarding house, and gambling houses. When Chinese railroad workers settled in Sacramento, they continued to congregate along the I Street banks. By 1909, however, the city and Southern Pacific Railroad expelled Chinese families from China Slough. After the population was relocated, this portion of I Street sat for over ten years as an open sandlot, serving as a streetcar loop and automobile parking lot.<sup>142</sup>

<sup>139</sup> Thor Severson, *Sacramento, An Illustrated History: 1839-1874, From Sutter's Fort to Capital City* (San Francisco: California Historical Society, 1973), 166-70.

<sup>140</sup> Dawn Emord and David Bushong, "The Workers of the Central Pacific," *The Transcontinental Railroad: Different Faces Behind "The Work of the Age"*, accessed 10 December 2012, <http://bushong.net/dawn/about/college/ids100/workers.shtml>.

<sup>141</sup> Leland Stanford, "Central Pacific Railroad Statement Made to the President of the United States, and Secretary of the Interior, on the Progress of the Work. 10 October 1865, accessed December 2013, <http://cpr.org/Museum/Chinese.html>.

<sup>142</sup> George Kraus, "Chinese Laborers and the Construction of the Central Pacific," *Utah Historical Quarterly* 37, no. 1 (Winter 1969), 57, accessed 1 April 2012, [http://utah.ptfs.com/awweb/guest.jsp?smd=1&cl=all lib&lb\\_document\\_id=34650](http://utah.ptfs.com/awweb/guest.jsp?smd=1&cl=all lib&lb_document_id=34650).



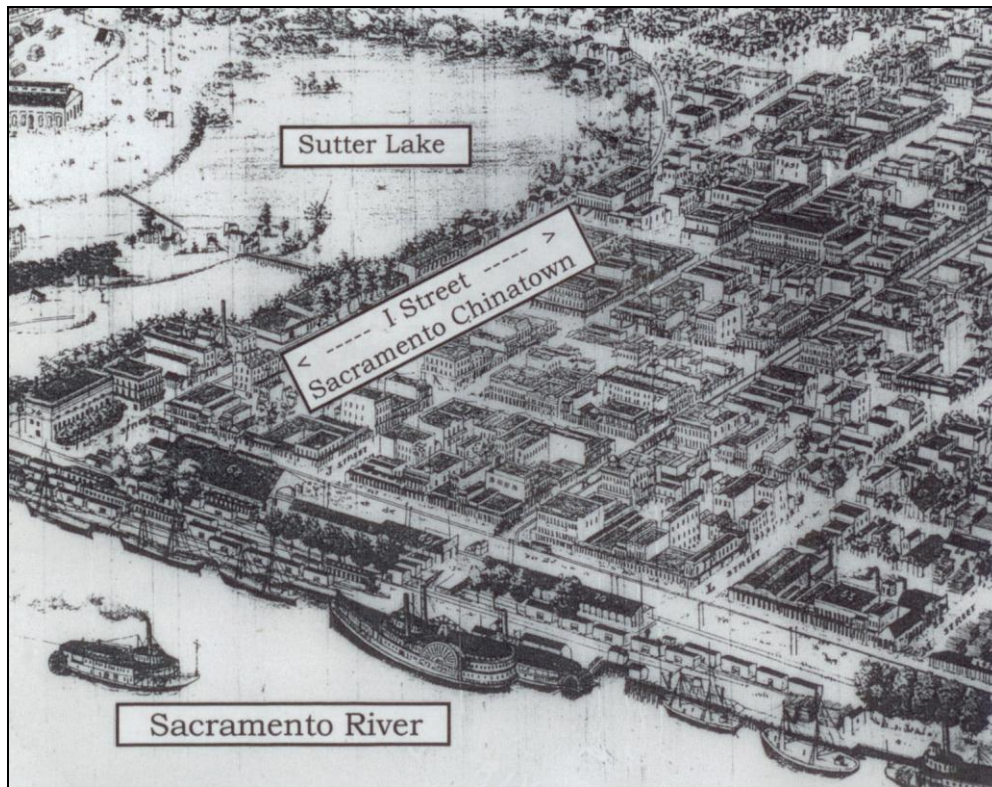


Figure 21 The buildings on the north side of I Street, adjacent to Sutter Lake were demolished when “China Slough” was filled to make way for the Southern Pacific Railyard. The buildings on the south side of I Street were demolished during redevelopment of the West End in the 1950s.

Source: Lawrence Tom, Brian Tom and the Chinese American Museum of Northern California. 2010. *Images of America, Sacramento's Chinatown*. 1873 *Illustration of Chinatown*. p. 18.

Beginning around 1910, Mexican immigrants arrived in Sacramento County to find work in the booming railroad and agriculture industries. Because of the proximity to the Southern Pacific railyard and several major canneries, sizeable Mexican populations developed in the West End and Alkali Flat neighborhoods, and by the early 1940s, there were approximately 2,000 Latinos residing in Sacramento.<sup>143</sup> At the onset of the Second World War, Congress recognized the shortage of American laborers and arranged for a sponsorship program of Mexican laborers with the Mexican government. It was known as the Bracero (Spanish for “strong arm”) Program. Two separate labor programs were initiated: a railroad program that operated from 1942 until 1945 and an agriculture program that was extended many times by supplemental legislation until 1964, though the agreements covered laborers until 1967.<sup>144</sup> The total number of immigrant laborers steadily increased through the 1940s, when nearly half of all Sacramento cannery workers were from Mexico.<sup>145</sup> By the end of the Bracero Program in 1964, millions of Mexicans had immigrated to the United States.

<sup>143</sup> City of Sacramento, *Alkali Flat/Mansion Flats Strategic Neighborhood Action Plan* (accepted by City Council 23 August 2005), accessed 4 January 2013, [http://www.cityofsacramento.org/dsd/planning/long-range/snaps/documents/Final\\_SNAP\\_08\\_30\\_05.pdf](http://www.cityofsacramento.org/dsd/planning/long-range/snaps/documents/Final_SNAP_08_30_05.pdf), 7.

<sup>144</sup> Armando Navarro, *Mexicano Political Experience in Occupied Aztlan: Struggles and Change* (Walnut Creek, CA: Alta Mira Press, 2005), 375.

<sup>145</sup> Steven M. Avella, *Sacramento: Indomitable City* (San Francisco: Arcadia Publishing, 2005), 108.

## The Railroads: Developed through Competition

Railroad companies began to form in Sacramento and San Francisco which competed for right-of-ways and financial support. In Sacramento, the Sacramento Railroad and Sacramento Valley Railroad companies vied to establish rail lines through the new city. Formed in 1853 and headed by prominent Sacramentans Peter H. Burnett and James Ben Ali Haggin, the Sacramento Railroad was promoted as a locally-run railroad company with Sacramento's best interests at stake. Although board members of the rival Sacramento Valley Railroad lived in Sacramento and included Henry E. Robinson and William H. Watson, its financial backers were more strongly associated with projects in San Francisco.<sup>146</sup> Sacramento Valley Railroad board member Charles Lincoln Wilson, who owned several steamship companies, toll roads, and bridges in San Francisco, led this railroad's investors.

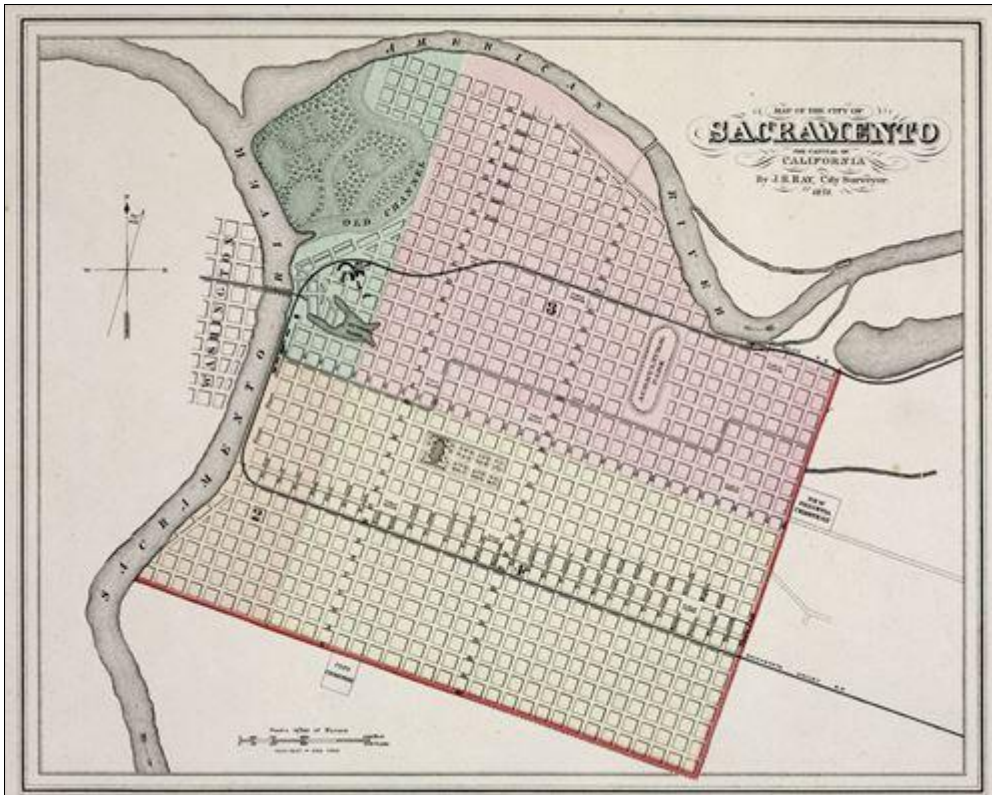


Figure 22. This map depicts the city limits as of 1873, in addition to Sacramento's early rail lines. The Sacramento Valley Railroad enters the city at R Street. The Central Pacific Railroad, part of the Transcontinental Railroad (later operated by Southern Pacific) enters the city between its northern boundary and the American River. A City Railroad travels the distance of the city. The map also shows the old and new channels of the American River that resulted from changing the confluence of the Sacramento and American Rivers.

Map of the City of Sacramento. The Capitol of California. 1873, J.R. Ray, City Surveyor. [Center for Sacramento History, Eleanor McClatchy Collection, 1982/004/0417].

The Sacramento City Council granted to the Sacramento Railroad the route along A Street at the city's northern boundary, which led to the city center. R Street was granted as the Sacramento Valley Railroad's right-of-way. Both lines were essentially equidistant from the city's center at that time, J and K Streets. Wilson brought engineer Theodore Judah to California to

<sup>146</sup> Wendell Huffman, The Placerville Branch of the Southern Pacific: A History of the Sacramento Valley and the Placerville & Sacramento Valley Railroads. Unpublished draft. (1998).

survey the Sacramento Valley Railroad route, while Wilson raised money for the project and negotiated with the firm of Robinson, Seymour, and Company to construct the road bed and lay track. California's first steam railroad and the first "common carrier" railroad, the Sacramento Valley Railroad, opened in 1856 to great fanfare. The twenty-two mile route ran between Sacramento and Folsom.

Sacramento's rapidly developing overland transportation system contributed greatly to its bid to become the State's Capital city in the mid-1850s. Its position at the juncture of the Sacramento River and the new railroad was economically advantageous and its business district offered amenities for State legislators who would relocate to the area. The city earmarked multiple city blocks for the construction of a new Capitol building and had recently completed a new brick courthouse and state printing facility. In light of the fires that had ravaged the city in recent years, Sacramento also offered to construct a fire-proof warehouse in which to archive state documents.<sup>147</sup>

To supplement the city's early levee-building efforts, the City Council required railroad companies to construct and maintain levees on the right-of-ways granted through Sacramento; however, this program was met with varying success.<sup>148</sup> The city granted railroad right-of-ways in areas where the city was most vulnerable to flooding from the American and Sacramento Rivers. Thus, when the Sacramento and the Sacramento Valley Railroads—the first railroad companies in Sacramento—were granted routes, these routes were well outside the northern and southern boundaries of Sacramento's business district. In accordance with this ordinance, the Sacramento Valley Railroad constructed a levee on R Street prior to the establishment of its tracks. However, the Sacramento Railroad proposed for the northern boundary of the city was never constructed. In 1861, December storms caused the American River to breach the city's levee at the northern boundary of Sacramento and the R Street levee trapped the floodwater within the downtown area. The railroad company was forced to remove a portion of the levee to allow the floodwater to escape.<sup>149</sup>

---

<sup>147</sup> Nathan Hallam, "The Historical Evaluation of Sacramento's Central City Street Grid," Thesis submitted in partial satisfaction of the requirements for the degree of Master of Arts in Public History at the University of California at Sacramento (2008).

<sup>148</sup> Huffman, The Placerville Branch of the Southern Pacific.

<sup>149</sup> "1862 Sacramento Flood view From the Levee at R Street," 1862, Center for Sacramento History, Eugene Hepting Collection.



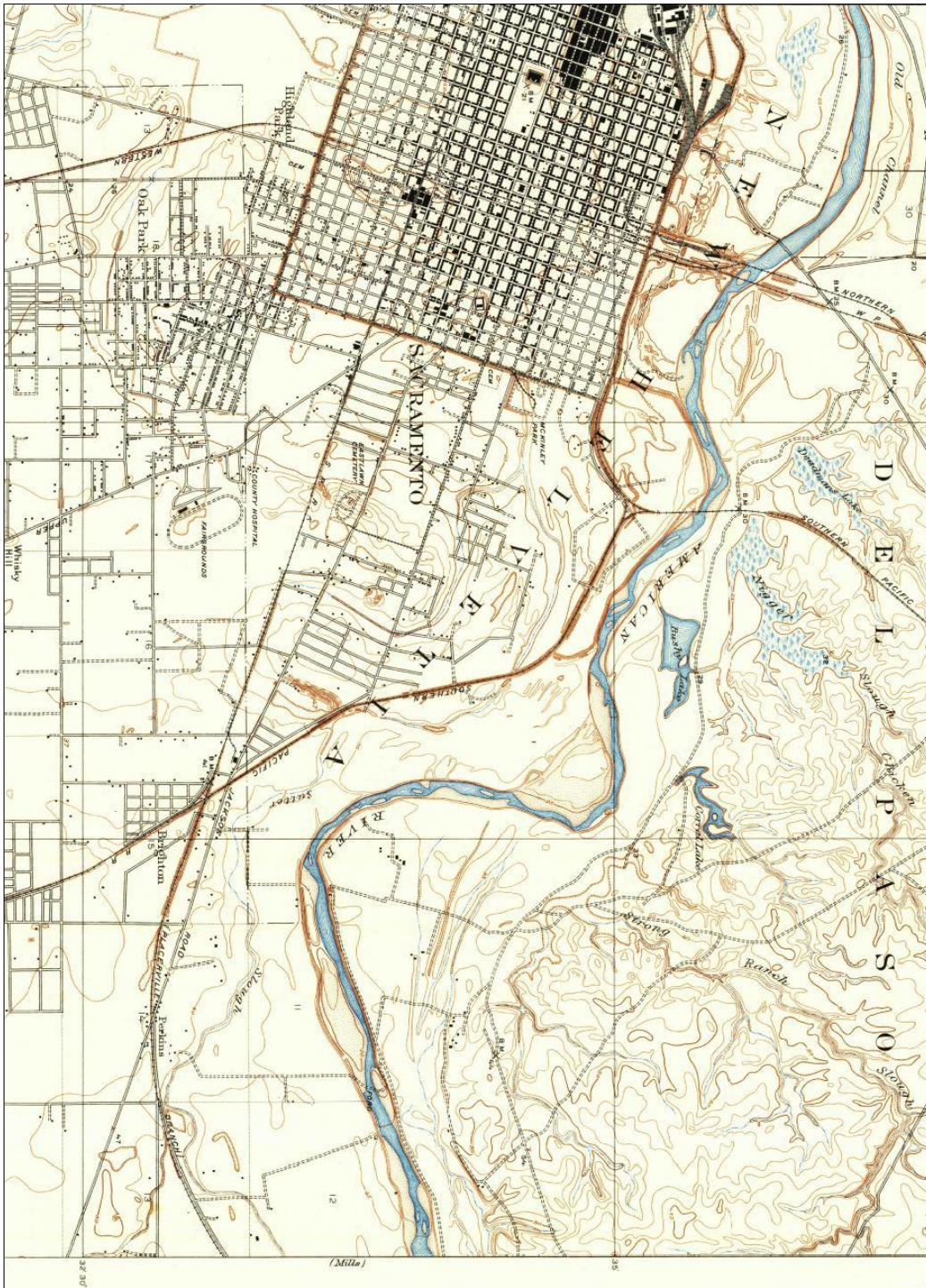


Figure 23. Map depicting the railroad lines through Sacramento. The original Central Pacific Transcontinental line (labeled Southern Pacific because they began leasing the line from the Central Pacific in the 1880s) approaches the from the northeast, crossing the American River.

Source: USGS Historical Topographical Map Collection. Brighton, CA, 1911-1947.

The following section provides an overview the railroad companies that competed within the City of Sacramento.

#### Sacramento Valley Railroad



The Sacramento Valley Railroad (often abbreviated as SVRR) opened for business in 1856 and was arguably, the first steam railroad and first common carrier railroad west of the Mississippi River. An open-sided freight depot with a ticket counter was constructed near Front and L Streets, and the track ran south along the river, and then eastward along R Street for 22 miles to the terminus in Folsom (formerly known as Granite City).<sup>150</sup> The route was surveyed by engineer Theodore Judah, who had been lured to California from the East Coast by the prospect of, one day, completing the first transcontinental railroad




Figure 24. This illustration appeared in the January 1, 1856 issue of the *Pictorial Union* and depicts the initial run of the Sacramento Valley Railroad on August 17, 1855. The SVRR was the first railroad west of the Mississippi River, running between downtown Sacramento and Folsom.

[Center for Sacramento History, David W. Joslyn Collection, 1855/08/17].

### Central Pacific Railroad

Following the completion of the Sacramento Valley Railroad, Judah traveled to Washington, D.C. in an attempt to gain support from legislators for a transcontinental railroad. The immediacy of the Civil War caused Congress to be less responsive than Judah anticipated. Meanwhile, he published detailed studies of potential routes over the Sierra Nevada for what he named the Central Pacific Railroad, though during this time he was removed from his position as chief engineer of the Sacramento Valley Railroad because of conflicting interests. He eventually found investors in Sacramento to finance the endeavor. These included four businessmen who came to be known collectively as the “Big Four”: Collis P. Huntington, Mark Hopkins, Charles Crocker, and Leland Stanford. The Central Pacific Railroad (often abbreviated as CPRR or CP) was incorporated in 1861, and under the Pacific Railroad Act of 1862, signed by former railroad attorney and then President of the United States, Abraham Lincoln, the company was ordered to construct the western portion of the transcontinental railroad.<sup>151</sup>

<sup>150</sup> “The Railroad Stations of Sacramento,” *California State Railroad Museum* (2011), accessed 10 December 2012, <http://www.csrnmf.org/visitor-information/other-california-state-park-sattractions-in-old-sacramento/central-pacific-railroad-passenger-station/the-railroad-stations-of-sacramento>.

<sup>151</sup> Library of Congress, “Pacific Railway Act,” Primary Documents in American History,” 30 July 2010, accessed 23 December 2013, <http://www.loc.gov/rr/program/bib/ourdocs/PacificRail.html>.

The groundbreaking ceremony for the Central Pacific Railroad occurred on January 8, 1863, at the foot of K Street near the waterfront. This momentous event, which was made possible by Theodore Judah and the Big Four, is interpreted in a mural painted around 1929 by John A. MacQuarrie located in the waiting room of the Southern Pacific's extant passenger depot on I Street. The Central Pacific's (later Southern Pacific) railroad shops were initially built on 20 acres of landfill in Sutter Slough (also known as Lake Sutter or China Slough), which was roughly bounded by G Street to the north, 3<sup>rd</sup> Street to the east, I Street to the south, and Front Street to the west. Construction of freight and passenger depots on the waterfront between I and K Streets followed, and the first passenger train ran in April 1864.<sup>152</sup> Over the coming years, the operations were enlarged to include a new passenger depot, fences, a refreshment stand, a telegraph office, and a baggage room.<sup>153</sup>

During the 1860s, the Central Pacific purchased competing railroad companies, including the Sacramento Valley Railroad in 1865 and the original Western Pacific Railroad (the first of two companies to use that name) in 1867, which were incorporated into the Central Pacific's expanding rail network in Northern California. The Central Pacific line ran out of Sacramento to the northeast and joined with the Union Pacific Railroad at Promontory, Utah, in May 1869 to complete the First Transcontinental Railroad.<sup>154</sup> In 1876, the Central Pacific purchased the California Pacific Railroad (often abbreviated as Cal-P), which ran trains between Sacramento and Vallejo and a ferryboat service between Vallejo and San Francisco.<sup>155</sup>

In 1870, the Central Pacific completed construction of the world's first permanent hospital reserved for the care of railroad employees. The Central Pacific Railroad Hospital was located at the southwest corner of 13<sup>th</sup> and D Streets and occupied one quarter of the block. The four-story building could accommodate 125 patients.<sup>156</sup>

### Southern Pacific Railroad

While the Central Pacific was being constructed, its owners, the Big Four, purchased another railroad, the Southern Pacific Railroad (often abbreviated as SPRR, SP, or Espee) in 1868. The Southern Pacific was established in 1865 as a transcontinental railroad to connect Texas and California. By 1870, the operations of the Southern Pacific and Central Pacific railroads were combined.

<sup>152</sup> Severson, *Sacramento, An Illustrated History*, 176.

<sup>153</sup> "The Railroad Stations of Sacramento," *California State Railroad Museum*.

<sup>154</sup> Severson, *Sacramento, An Illustrated History*, 179-80.

<sup>155</sup> Roy J. Jones, "The Old Central Pacific Hospital," Central Pacific Railroad Photographic History Museum, accessed 10 December 2012, [http://cprh.org/Museum/CPRR\\_Hospital.html](http://cprh.org/Museum/CPRR_Hospital.html).

<sup>156</sup> Jones, "The Old Central Pacific Hospital."

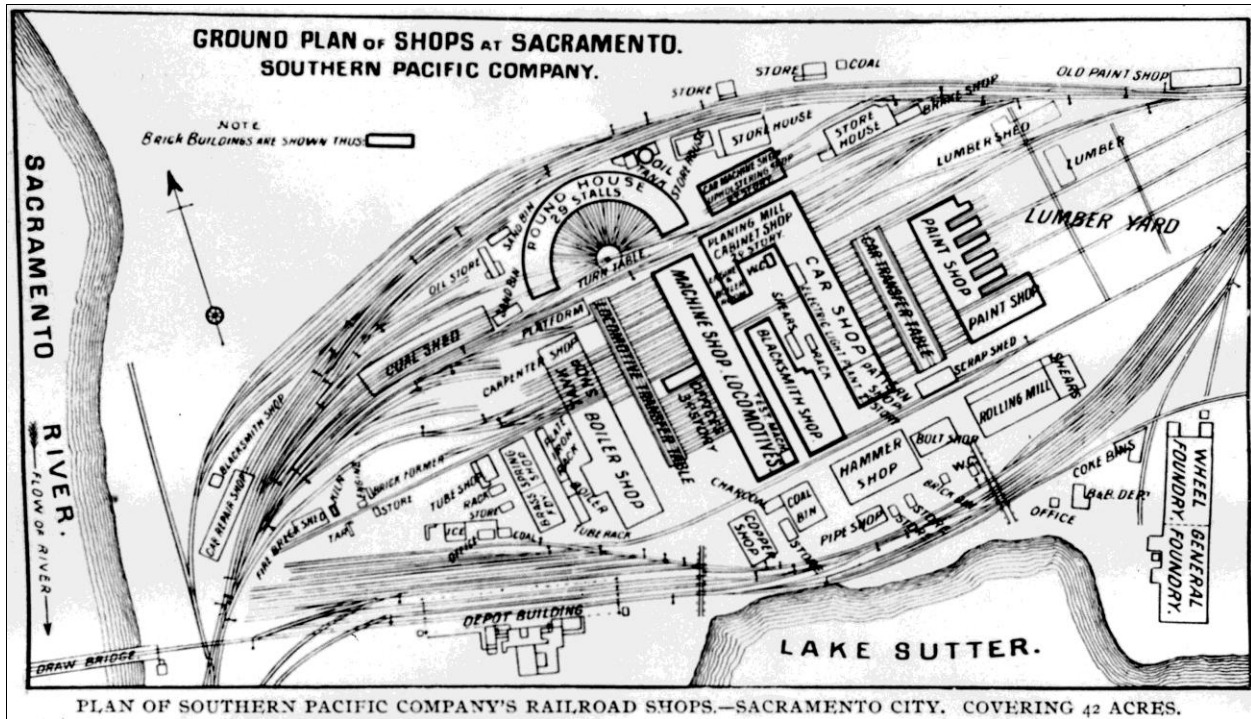


Figure 25. 1895 map of the shops of the Southern Pacific Railroad. The former depot is to the west of Lake Sutter. [Center for Sacramento History, City of Sacramento Collection1 1985/026/0001].





Figure 26. Photograph of the Southern Pacific Railroad shops circa 1940s.  
[Center for Sacramento History, Jeff Redman Collection, 1997/028/0041].

To support the newly combined company, a rail yard shops area was constructed in which to maintain tools and machines, and to design and manufacture locomotives and other rail cars.<sup>157</sup> The Central and Southern Pacific Company filled in a portion of what remained of Sutter Slough and increased the size of its expansive railyard and shops to nearly 50 acres.<sup>158</sup>

Beginning in 1867, the first permanent railyard buildings were constructed in the Central Shops, which formed the nucleus of the railroad operations. These buildings included the Roundhouse, Car Shop and Planing Mill, Machine Shop, Blacksmith Shop, and Paint Shop. Their location on the bank of Sutter Lake entailed substantial and deeply dug foundations. The Central Shops expanded to the south in a strip along the north side of the tracks. Other than the Roundhouse, which was demolished in the 1950s, the early Central Shops buildings still stand.<sup>159</sup>

<sup>157</sup> Gordon Chappell, "The Sacramento Locomotive Works of the Central Pacific and Southern Pacific Railroads, 1864-1999," *Cultural Resources Management* 22, no. 10 (1999), accessed 18 December 2012, <http://crm.cr.nps.gov/archive/22-10/22-10-20.pdf>.

<sup>158</sup> Dougherty, "Southern Pacific, Sacramento Shops (Central Pacific Railroad Company, Sacramento Shops)," (2001) HAER Report, CA-303.

<sup>159</sup> City of Sacramento. Sacramento Railyards Specific Plan Draft Environmental Impact Report, August 2007.

As Sacramento became an important transportation hub, and there was a need for a proper depot to accommodate the large numbers of people arriving in the city. A Gothic Revival-style depot known locally as Arcade Station was constructed there in 1879 (see Figure 7); however, this building was replaced by the present Southern Pacific Passenger Depot, opened in 1926.<sup>160</sup>



Figure 27. The Central Pacific Depot, located on G Street between 2<sup>nd</sup> and 3<sup>rd</sup> Streets, was replaced by the Southern Pacific Depot in 1926.

[Center for Sacramento History, A.R. Phillips Jr. Collection, 1976/033/0001].

By 1910, the powerful and pervasive Southern Pacific Railroad employed one third of the jobs available in Sacramento.<sup>161</sup> Workers were usually hired locally, and the railroad frequently employed families.<sup>162</sup> The railroad shop workers lived throughout the entire city, including the soon to be annexed suburbs like Oak Park, as well as in the Alkali Flat neighborhood immediately east of the Shops complex and also in Labor Market Area between Front and 6<sup>th</sup> Streets and between I Street and the M/N Alley, which was home to farm and factory laborers, transients and homeless, as well as railroad employees.

Several bridges for horse-drawn vehicles had been constructed over the Sacramento River since the 1850s (including two wooden bridges and an earlier railroad bridge constructed by the Central Pacific), but in 1911, the Southern Pacific constructed a new steel railroad bridge over the Sacramento River at I Street to replace the former wooden truss that carried highway and

<sup>160</sup> William Burg, *Sacramento's K Street* (Charleston, SC: The History Press, 2012), 54.

<sup>161</sup> "Timeline," Sacramento History Online, accessed 10 December 2012, <http://www.sacramentohistory.org/resources/timeline.html>.

<sup>162</sup> Dougherty, "Southern Pacific Sacramento Shops," HAER Report.



railroad traffic.<sup>163</sup> The so-called I Street Bridge (extant) is a double-decker swing bridge constructed entirely of steel. Since the first train crossing on April 12, 1912, the upper deck of the bridge has been open to automobile traffic and the lower deck has always been used by trains.<sup>164</sup>



Figure 28. The I Street (foreground) and Tower (background) Bridges pictured in December 1955. [Center for Sacramento History, Frank Christy Collection, 1998/722/0272].

<sup>163</sup> National Park Service, "I Street Bridge," National Register of Historic Places Nomination Form, prepared by John W. Snyder. (February 1981).

<sup>164</sup> Bill Lindelof, "Sacramento's I Street Bridge Celebrates 100 Years," *Sacramento Bee*, 4 May 2012, accessed 10 December 2012, <http://www.sacbee.com/2012/05/04/4461242/sacramentos-i-street-bridge-celebrates.html>.



Figure 29. Southern Pacific Depot at 401 I Street circa 1925.  
[Center for Sacramento History, Jeff Redman Collection, 1997/028/046].

As early as 1910, the Southern Pacific planned to replace the outmoded Arcade Station with a new fashionable passenger depot intended to be “one of the finest stations on the [West] Coast.”<sup>165</sup> The timing of this decision likely relates to the arrival in Sacramento of the competing Western Pacific Railroad and the construction of its elegant passenger depot in 1909 (extant and described below). Although the final grading and filling of Sutter Slough were completed by 1919, architectural plans for the Southern Pacific’s new depot were not prepared until 1924, due to a series of delays including the onset of the First World War. The (extant) depot was designed in a Mediterranean Revival style by the architectural firm of Bliss & Faville and was constructed by general contractors Davidson & Nichol森, both firms from San Francisco (see Figure 9). The building’s design was published in several national magazines and its completion was celebrated locally with much fanfare. In 1926, the year the depot was completed at 401 I Street, sixty-four (64) passenger trains carrying an average of 4,500 passengers and twenty-two (22) freight trains stopped at the new depot each day.<sup>166</sup> Traffic through the new depot was only matched during the movement of troops during World War II.

<sup>165</sup> *The Architect and Engineer of California* 23, no. 2 (December 1910), 100.

<sup>166</sup> National Park Service, “Southern Pacific Railroad Company’s Sacramento Depot,” National Register of Historic Places Nomination Form (1975), accessed 13 December 2012, <http://pdfhost.focus.nps.gov/docs/NRHP/Text/75000457.pdf>.



## Western Pacific Railroad

The Western Pacific Railroad (often abbreviated as WPRR or WP)—the second company in history to use that name—was established in 1903 as a new transcontinental line and arrived in Sacramento in 1907, effectively disrupting the Southern Pacific's monopoly over rail transportation to and from the state capital. Beginning in 1906, the Western Pacific Railroad approached numerous property owners to purchase an 80'-wide right-of-way between 19<sup>th</sup> and 20<sup>th</sup> Streets. The citizens of Sacramento voted to approve the railroad's proposal for a landscaped parkway flanking the tracks, with overhead pedestrian crossings at major intersections;<sup>167</sup> neither the landscaped parkway nor the overhead crossings were ever built. The new rail line's construction resulted in the demolition or relocation of many stately (and vernacular) residences as the new transcontinental railroad line was constructed in a north-south route through the city, generally between 19<sup>th</sup> and 20<sup>th</sup> Streets, just east of the downtown.<sup>168</sup>

The Western Pacific passenger depot (extant) was constructed in 1909 between J and K streets, east of 19<sup>th</sup> Street. Freight service began that year, and passenger service began in 1910. The depot was designed in the Mission Revival style by Willis J. Polk, the San Francisco representative of D.H. Burnham & Co. of Chicago who was becoming a prominent architect in his own right (See Figure 10).



Figure 30. Former Western Pacific passenger depot.

Source: Page & Trumbull.

The Western Pacific Shops (also known as the Jeffery Shops after Edward Turner Jeffery, the company's president from 1913 to 1917) were constructed on Sutterville Road in the south side of the city. The shops became the railroad's principal maintenance facilities for its machines and

<sup>167</sup> Burg, *Sacramento's K Street*, 62-3.

<sup>168</sup> The Railroad Stations of Sacramento," *California State Railroad Museum*.

tools and were a major employer in Sacramento. The shops closed in the 1980s and were later demolished.<sup>169</sup>

### **Industry: Refrigeration, Plants, and Canneries**

The Sacramento Valley has always been considered an agriculturally wealthy region, with a climate and geography that make farming a lucrative profession. Sacramento was a major nexus for the transportation of both people and goods; a large amount of goods transported were agricultural products.

During the latter half of the nineteenth century, numerous advancements were made in the railroad and agriculture industries. Modern technology in the 1860s introduced the prototypes of refrigerated railroad cars, and the first express train shipment of Sacramento Valley-grown fruit was delivered to the East Coast in 1886.<sup>170</sup> Refrigeration on the railways improved such that by the mid-1890s, approximately 75 percent of all fruit that was transported from California to the East Coast originated in the Sacramento Valley.<sup>171</sup>

The Pacific Fruit Express Company (or PFE) was established in 1906 as a joint venture by the Southern Pacific and Union Pacific railroads to transport perishable goods eastward from California, and later from the Pacific Northwest and the Southwest as well. The PFE initially operated a fleet of 6,600 refrigerated railroad cars known as “reefers,” and this number increased to 40,000 by 1928.<sup>172</sup> The Western Pacific had a contract with the PFE from 1923 until 1967 and provided its own refrigerator service.<sup>173</sup> The transportation of goods from Sacramento began in nearby Roseville, where the world’s largest ice plant (or icing station) was located. The reefers were “pre-iced” and sent to a loading point—often along Sacramento’s embarcadero—before returning to Roseville to be repacked with ice and shipped out.<sup>174</sup> In 1920, Cartensen’s Crystal Ice, Sacramento’s primary ice supplier, constructed a warehouse on the R Street rail corridor at 18<sup>th</sup> Street.

By the early twentieth century, Sacramento was well-established as a bustling center of business in California, especially on Front Street. According to Sacramento historian William Burg, “[By 1910, a] wall of warehouses and wharves lined the Sacramento River from I Street to R Street. Front Street was a maze of railroad tracks, transferring goods from Sacramento’s granaries, canneries, breweries, lumber mills and other industries to riverboats and barges. The riverfront was Sacramento’s working heart, from the Southern Pacific Shops on the north end of the city to the Friend & Terry lumber mill on Front and V Street.”<sup>175</sup>

---

<sup>169</sup> Avella, *Sacramento: Indomitable City*, 147.

<sup>170</sup> “Railroads and Agriculture,” *California State Railroad Museum*, accessed 10 December 2012, <http://www.csrnf.org/explore-and-learn/railroad-history/california-calls-you/railroads-and-agriculture>.

<sup>171</sup> “Timeline,” *Sacramento History Online*.

<sup>172</sup> Richard J. Orsi, *Sunset Limited: The Southern Pacific Railroad and the Development of the American West 1850-1930* (Berkeley: University of California Press, 2005).

<sup>173</sup> “Western Pacific, The Last Transcontinental Link,” *Western Pacific Online*, accessed 10 December 2012, <http://www.wplives.com>.

<sup>174</sup> Interstate Commerce Commission, *Decisions of the Interstate Commerce Commission of the United States* vol. 32 (Washington, D.C.: 1915), 18-9.

<sup>175</sup> William Burg, “Sacramento: 1910,” *Midtown Monthly*, 1 April 2010, accessed 10 December 2012, <http://www.midtownmonthly.net/life/sacramento-1910>.



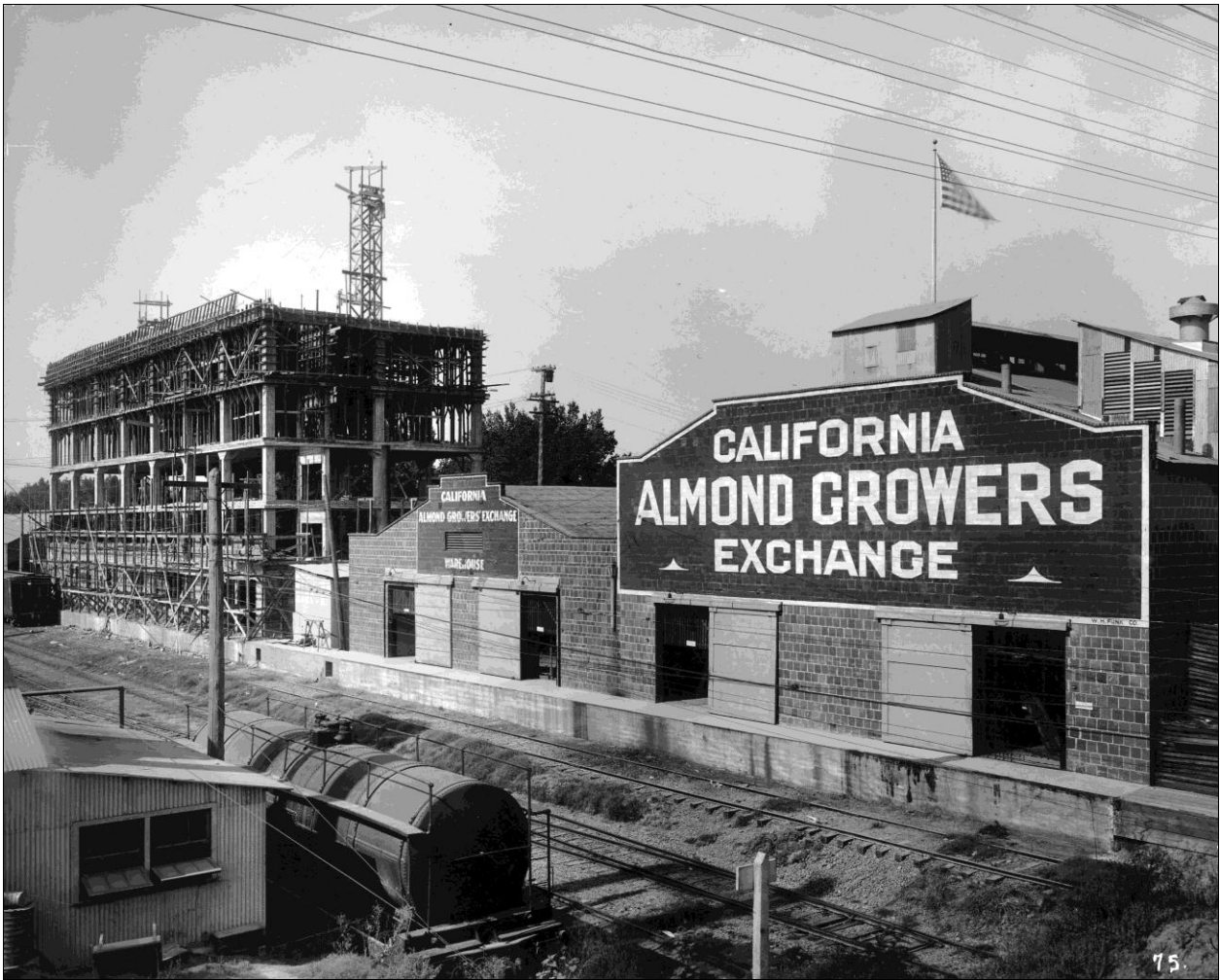


Figure 31. The California Almond Growers Exchange facility, shown here circa 1929, like most of Sacramento's canneries and packing plants, had excellent rail access.

[Center for Sacramento History, California Almond Growers Exchange Collection, 1981/006/005].

As the agriculture industry continued to thrive during the first decades of the twentieth century, the railroads constructed spur lines to service many of the new canneries, packing plants, and factories that were being constructed in and around Sacramento. In 1912, Libby, McNeill & Libby opened the largest fruit and vegetable cannery on the West Coast at a nine-acre complex located at the intersection of 31<sup>st</sup> Street (now Alhambra Boulevard,) R Street, and Stockton Boulevard (extant) (see Figure 12).<sup>176</sup> The cannery was described as having "excellent rail connections, having two spur tracks connected with the Southern Pacific railroad and the Northern Electric railway. Track No. 1 extends the entire length of the main building, the tracks being at such a level that the car floor is even with the 16-foot concrete platform that extends between the main building and the tracks. Green fruit is received over this track and unloaded directly from cars to the receiving room."<sup>177</sup> The California Almond Grower's Exchange, first plant, constructed in 1914 at 18<sup>th</sup> and C Streets, also enjoyed excellent rail access (see Figure 11). California Packing Company (Calpak) Plant No. 11 (extant) was constructed in 1925 at the intersection of 17<sup>th</sup> and C streets. Of the four canneries that were owned by the California

<sup>176</sup> Burg, "The Big Tomato," *Midtown Monthly* (11 March 2011), accessed 10 December 2012, <http://www.midtownmonthly.net/life/the-big-tomato/>.

<sup>177</sup> C.W. Geiger, "Libby, McNeill & Libby's Sacramento Cannery," *Canning Age* (January 1921), 12.

Packing Company and constructed in Sacramento, all were served by two railroads, and Calpak Plant No. 11 is the sole remaining facility.



Figure 32. This image, circa 1920, shows the Libby, McNeil & Libby cannery, which was located at 31<sup>st</sup> Street (Alhambra), R Street, and Stockton Boulevard along the R Street rail corridor.  
[Center for Sacramento History, David L. Joslyn Collection, 1970/001/0075].

The PFE was dissolved in April 1978. The Southern Pacific's refrigerator car line continued to be known as the PFE, and the Union Pacific adopted the name Union Pacific Fruit Express.<sup>178</sup>

### Electric Interurban Railroads

In chronicling the history of railroads in Sacramento, it is important to differentiate between types of railway transport. As two rail scholars suggest, "the term interurban may be applied to railways that shared most or all of the four following characteristics: electrical power, primary emphasis on passenger service, equipment that was heavier and faster than city streetcars, and operation on streets in cities but at the sides of highways or on private rights-of-way in rural areas."<sup>179</sup> Another scholar made the following observations in 1961 about interurban rail service:

The interurbans seemed to fill a travel void for much of America. Aside from what slow, infrequent, and grimy local passenger service might be available from the steam railroads, rural America was pretty well restricted to whatever lay within horse and buggy range. The interurbans were bright and clean, stopped almost

<sup>178</sup> Maury Klein, *Union Pacific: The Reconfiguration: America's Greatest Railroad from 1969 to Present* (New York: Oxford University Press, 2011), 93.

<sup>179</sup> George W. Hilton and John F. Due, *The Electric Interurban Railways in America* (Palo Alto, CA: Stanford University Press, 1964), 9.

everywhere, and ran far more frequently than the steam trains, for one car made a train. Once in town the cars usually operated through the streets and went right downtown. They were almost always cheaper than steam trains, too. Small-townners and farm folk alike swarmed aboard the new electric cars to spend a day in the city, shopping or just seeing the sights. Equally important, the fast package and light freight service opened up new markets for farmers and made big city merchandise quickly available to the local shopkeeper. The commercial traveler, or “drummer,” took the interurbans with enthusiasm for they carried him to the heart of the business district, often right to his hotel door, and the frequent schedules made it possible to cover more cities and towns in a day than he could on the steam trains.<sup>180</sup>

In the early twentieth century, Sacramento was host to four electric interurban railroads, including the Northern Electric Railway, the Oakland and Antioch Railway, the Central California Traction Company, and the Sacramento Northern Railway.

### The Northern Electric Railway

The Northern Electric Railway which connected the state capital to Chico to the north, offered transport beginning in 1907. Passengers arrived in downtown Sacramento at a depot located at 8<sup>th</sup> and J streets (demolished); freight trains were routed around the downtown area. The Northern Electric Railway also operated a streetcar service within the city and to neighboring suburbs. A bridge for Northern Electric’s Woodland Branch electric trains spanning the Sacramento River at M Street (now Capitol Mall) was constructed in 1911 in anticipation of the completion of a line to the Bay Area, but the line was never completed.<sup>181</sup> In 1920, the company was restructured and renamed the Sacramento Northern Railroad (often abbreviated as SNRR).

### The Oakland and Antioch Railway

The Oakland and Antioch Railway (often abbreviated as O&A and later renamed the Oakland, Antioch, and Eastern Railway or OA&E) leased the M Street Bridge from the Northern Electric Railway (the two companies shared the bridge) and brought its passengers from Oakland to a depot located at 2<sup>nd</sup> and I streets (demolished). In 1920, the OA&E was renamed the San Francisco-Sacramento Railroad (often abbreviated as SF-S).

### The Central California Traction Company

The Central California Traction Company (often abbreviated as CCT), was established in 1910 as an electric railroad providing freight and interurban passenger service along a 48-mile line stretching from Stockton to Sacramento. One author states that the company “opened up a vast region to agriculture and contributed to the development of south Sacramento County. The freight service carried merchandise, livestock and produce, primarily grapes and strawberries.” In Sacramento, the downtown depot (demolished) was located less than one block from the Northern Electric Railway depot.<sup>182</sup> The Central California Traction Company ended its passenger service in 1933.<sup>183</sup>

<sup>180</sup> William D. Middleton, *The Interurban Era* (Milwaukee, WI: Kalmbach Publishing, 1961), accessed 10 December 2012, [http://libsysdigi.library.illinois.edu/oca/Books2009-06/interurbanera00midd/interurbanera00midd\\_djvu.txt](http://libsysdigi.library.illinois.edu/oca/Books2009-06/interurbanera00midd/interurbanera00midd_djvu.txt), 12.

<sup>181</sup> William Burg, *Sacramento’s K Street*, 60.

<sup>182</sup> William Burg, *Sacramento’s K Street*, 60,-1, 145.

<sup>183</sup> “The Railroad Stations of Sacramento,” *California State Railroad Museum*.

In 1925, the three competing local interurban railway companies joined forces to construct a new passenger station at 11<sup>th</sup> and I streets called Union Station (demolished). The building was featured in *Electric Railway Journal* with the following description, “Architecturally the station is a departure from established precedent in California. It is an adaptation of the Corinthian style, with the front divided into five sections by full length columns...Materials used are brick and cast stone, finished with colored cement. The foundations are of concrete. The primary supporting frame members are of steel, while the joists and studding are of Oregon pine.” The station served 7,000 people per day.<sup>184</sup>

### The Sacramento Northern Railway

The Sacramento Northern Railroad and the San Francisco-Sacramento Railroad were merged to become a subsidiary company to the Western Pacific around 1929, and was thereafter known as the Sacramento Northern Railway (often abbreviated as SN). Between December 1933 and December 1935, the Sacramento Northern Railway, in conjunction with the State of California and Sacramento and Yolo Counties, designed and constructed Tower Bridge, which replaced the old M Street Bridge (see Figure 8). Tower Bridge (extant) was California’s first vertical lift bridge and could accommodate increased traffic across the river for pedestrians, automobiles, and trains in the case of an evacuation. At the dedication ceremony, Governor Frank Merriam described the Streamline Moderne-style bridge as being, “unexcelled in its architectural and engineering beauty and constituting an impressive western gateway to the Capitol City.”<sup>185</sup>

---

<sup>184</sup> “Union Station Built in Sacramento,” *Electric Railways Journal* 67 no. 23 (5 June 1926), 969.

<sup>185</sup> “Tower Bridge, 99 W Sacramento,” *Waymarking*, [http://www.waymarking.com/waymarks/WM3MP6\\_Tower\\_Bridge\\_99\\_W\\_Sacramento\\_California](http://www.waymarking.com/waymarks/WM3MP6_Tower_Bridge_99_W_Sacramento_California); “Tower Bridge,” National Register of Historic Places Nomination Form (1982), accessed 1 April 2014, <http://pdfhost.focus.nps.gov/docs/NRHP/Text/82004845.pdf>.



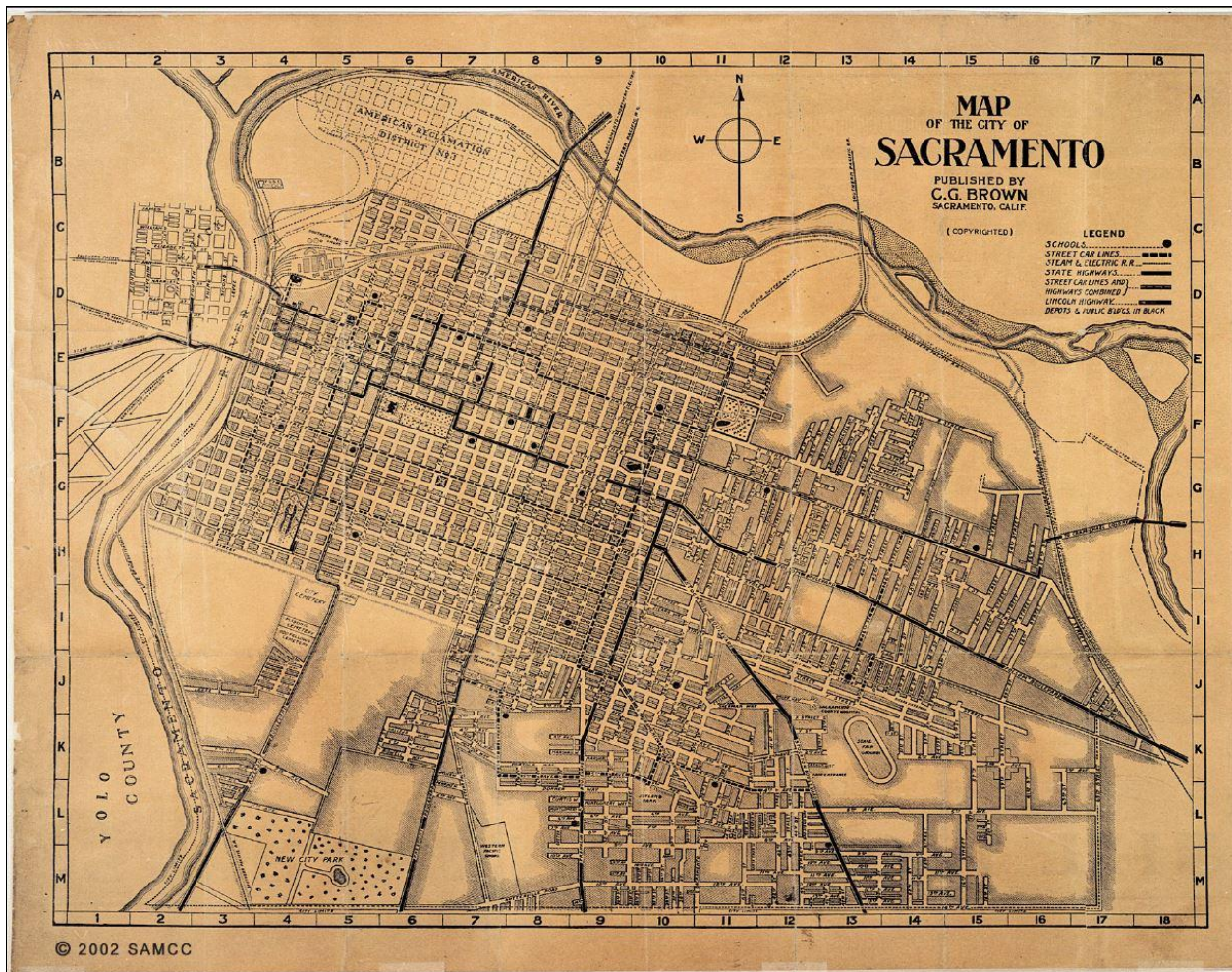


Figure 33. This map show street car lines, steam and electric rail roads, state highways, street car lines and state highways combined, and the Lincoln Highway, schools, and depots/public buildings. schools are represented by black circles and depot buildings in black. Street car lines are represented by heavy dashed lines; steam and electric rail lines are represented by a thin solid line. A higher resolution map can be viewed online at the following address: [http://sacramentohistory.org/admin/photo/778\\_1563.pdf](http://sacramentohistory.org/admin/photo/778_1563.pdf).

Map of the City of Sacramento, C.G. Brown, 1923. [Center for Sacramento History, City of Sacramento Collection, 1979/X05/005].





Figure 34. Tower Bridge (extant) with a Sacramento Northern Railway interurban electric passenger train, ca. 1935-1940. Source: *Images of Rail: Sacramento Southern Railroad*, 39 (courtesy of the BAERA Archives Collection/Western Railway Museum).

The Sacramento Northern Railway ceased interurban passenger service to Sacramento in 1940, though freight service continued until 1962.<sup>186</sup> The Tower Bridge stopped carrying trains in 1962. The Sacramento Northern Railway's freight service operated elsewhere until 1982, when its parent, Western Pacific, was incorporated by the Union Pacific. Union Station served various commercial functions, including housing a grocery store called the "Food Depot," in the early 1950s. The building was demolished in 1972.<sup>187</sup> Tower Bridge remains in use by automobiles, pedestrians, and, now, bicyclists. The remaining railroad tracks on the bridge were initially covered over, but were eventually removed in approximately 2005.

### Decline of the Railroad Era

In the first decades of the twentieth century, Americans increasingly relied on a new form of transportation—the automobile. By 1929, one-third of Sacramentans owned a car. After WWI many people relocated from Sacramento's downtown to residential suburbs, several of which were located along street car lines, most operated by Pacific Gas & Electric, including portions of Oak Park, East Sacramento, Curtis Park and Land Park. As suburban conveniences such as local shopping centers and drive-in movie theaters were introduced, development focused on the ease and independence of the automobile—rather than trains or streetcars—to get from place to place. Nationally, the railroads recorded an 84% drop in non-commuter ridership between 1945 and 1964.<sup>188</sup> With the expansion of regional highways came the rising population of automobiles. Similarly, railroads were no longer the only or most efficient way to ship goods. Truck shipments via the new highways became more convenient and expeditious.

<sup>186</sup> Kevin W. Hecteman, *Images of Rail: Sacramento Southern Railroad* (San Francisco: Arcadia Publishing, 2009), 39.

<sup>187</sup> Garth G. Groff, "Sacramento's Union Traction Depot," *Sacramento Northern On-Line*, 13 August 2011, accessed 18 December 2012, <http://www.wplives.org/sn/union.html>.

<sup>188</sup> Center for Sacramento History, *Images of America: Old Sacramento and Downtown* (San Francisco: Arcadia Publishing, 2006).



As passenger trains across the country were discontinued, including the Western Pacific Railroad's "California Zephyr" line (which ran through Sacramento) in 1970, the federal government was pressured to develop a policy to save America's railroads. On May 1, 1971, the majority of remaining rail passenger service in the United States was transferred to Amtrak—a federally subsidized carrier—including the Union Pacific Railroad's passenger rail service.<sup>189</sup> The Union Pacific acquired the Western Pacific Railroad and all of its subsidiaries in 1982 as well as the Southern Pacific Railroad in 1996. It continues to host Amtrak train service on many of its branch lines, including Amtrak interstate trains serving Sacramento on its main lines, the California Zephyr and Coast Starlight, and the regional San Joaquin. Union Pacific lines also host the Amtrak/Caltrans' "Capitol Corridor" service connecting San Jose and Auburn via Sacramento.<sup>190</sup>

The Sacramento Regional Transit District opened its light rail service in 1987, connecting the eastern parts of the city to the downtown, with extensions in the 1990s and 2000s. Today portions of the light rail system operate along the historic railroad corridors, including segments of R Street and down Quill Alley between Q and R streets; one line terminates at the Sacramento Valley Station, the former Southern Pacific Railroad Sacramento Depot.

### Historic Themes and Associated Property Types

The primary historic themes and events which characterize the history of railroads in Sacramento include:

- Growth spurred by competing railroad companies
- Development of industrial areas within the city as a result of railroad construction
- Expansion of railroad service to agricultural and industrial facilities
- Electrification of the railways, for both freight and passenger/commuter services
- Reuse of former railroad corridors

### Identification

For the purposes of determining eligibility for historic designation, three categories of resource types have been developed based on the previous discussion of property types. Each category includes certain specific types of resources as listed below:

1. *Stations:* This category includes depot buildings and associated passenger amenities. The few extant examples of station properties are associated with the Southern Pacific and Western Pacific Railroads.
2. *Industrial Buildings:* This category includes all buildings and structures associated with manufacturing and maintenance of the railroads in Sacramento. Potentially the most significant are those constructed for the Central/Southern Pacific Railroads, which appear to be the only extant heavy rail examples.
3. *Rights-of-Way:* This category includes railroad and streetcar corridors and bridges and other associated features, including levees, catenary and telegraph poles/lines/streetlights, and signal towers.

<sup>189</sup> Union Pacific, "Passenger Service Transfers to Amtrak," Union Pacific 150 Timeline, accessed 1 April 2014, <http://up150.com/timeline/amtrak>.

<sup>190</sup> Union Pacific, "Chronological History," accessed 10 December 2012, <http://www.up.com/aboutup/history/chronology/index.htm>.

## **Property Types**

### **Stations**

Railroad stations are stopping places that facilitate the transfer of passengers and/or freight. Typical features of stations are a platform, a railroad track, and a depot building. Some stations provided additional services for passengers, such as a post office, and these may have been located in separate buildings.

#### Depot Buildings

For many travelers to Sacramento, the train depot was the portal through which the city was accessed. As the first building one would experience upon arrival, passenger depots were typically designed to be architecturally striking and to convey a message of permanence, elegance, and civic pride. A number of passenger depots belonging to the various railroad companies survive in Sacramento. The only building that remains part of a functioning railroad station is the Sacramento Valley Station, also known as the Amtrak depot (originally Southern Pacific) located at 401 I Street (completed in 1926). The former Western Pacific passenger depot located at 1910 J Street (built in 1909) has served as an Old Spaghetti Factory restaurant for more than 40 years. Buildings that represent the oldest passenger and freight depots belonging to the Central Pacific are located on Front Street in the Old Sacramento Historic District, though these are reconstructions built in 1976. The depots for the electric interurban trains have been demolished.

#### Passenger Amenities

Because of the high volume of traffic passing through the train stations, the areas around depot buildings offered various services available to passengers. For example, the American Railway Express Building at 431 I Street—which also housed the railway terminal post office—was constructed as an annex to the former Southern Pacific depot.

### *Significance*

Stations may be found eligible under National Register Criteria A and C, California Register Criteria 1 and 3, and Sacramento Register Criteria i and ii. As major stopping points for trains in the State Capital and the first building one would experience upon arrival, passenger depots were typically designed to be architecturally striking and to convey a message of permanence, elegance, and civic pride. Properties eligible for listing in the National Register under Criterion A or the California Register under Criterion 1 (event) should be at least 50 years of age and will have a close association with a particular railroad company or be associated with an important historical event or pattern relating to the history of the railroads in Sacramento, California, or the nation.

For properties to be listed under National Register Criterion C, California Register Criterion 3, or Sacramento Register Criterion iii (Design/Construction), station properties should be at least 50 years of age, and should “represent the work of a master or possess high artistic values” and may also demonstrate distinctive characteristics of a “type, period, region, or method of construction.”

### *Integrity*

Of the National Register's seven aspects of integrity listed above, stations should retain (in order of importance): integrity of design, materials, workmanship, feeling, association, location, and setting; please note for local evaluations, the Sacramento Register does not address integrity of "feeling." Stations represent the interests and identities of multiple users, including the railroad company, the architect and builder, travelers, residents, and civic powers. Therefore, it is important that the building retain the ability to convey its building technology, craft, and the artistic inclinations of architects and clients. The aspects of association are also important aspects of integrity, conveying the building's origins and associations with the people who used it. Location and setting are also important aspects, providing the physical and functional contexts for the resource.

### **Industrial Buildings**

Early in its history, Sacramento became a major hub for transportation in California and the entire West Coast. The city was home to the primary maintenance facilities for two transcontinental railroad companies, the Central Pacific-Southern Pacific and the Western Pacific. These companies owned and operated sprawling industrial compounds that were two of the largest employers in Sacramento County. Many locomotives, rail cars, and other equipment for a company's entire rail network were assembled, repaired, and maintained at these complexes, which housed tools, supplies, and heavy machinery.

#### Railyards, Car barns and Shops:

The former Central Pacific-Southern Pacific railyard and shop buildings had a continuous history of construction and operation beginning in 1867. Operations ceased in 1999. Although many of the buildings and structures that comprised the vast complex have been demolished, several of the largest and oldest of the core structures in the complex are extant. Other than the former PG&E streetcar barn/shops on "N" Street, between 28<sup>th</sup> and 29<sup>th</sup> Streets, now used by Regional Transit, these appear to be the only surviving railroad company industrial buildings in Sacramento.

### *Significance*

Industrial buildings may be found eligible under National Register Criteria A and C, California Register Criteria 1 and 3, and Sacramento Register Criteria i and iii. The history of Sacramento is closely tied to the presence of competing railroad companies. The early railroad's rights-of-way circumvented the city center, and the railroads' shop complexes were constructed in proximity to these peripheral railroad corridors. Properties eligible for listing in the National Register under Criterion A, the California Register under Criterion 1, or the Sacramento Register under Criterion i (Event) should and will have a close association with the railroad industry or be associated with an important historical event or pattern relating to the history of the railroads in Sacramento, California, or the nation.

For properties to be listed under National Register Criterion C, California Register Criterion 3, or Sacramento Register Criterion iii (Design/Construction), industrial properties should and demonstrate distinctive characteristics of a "type, period, region, or method of construction."

### *Integrity*

In regard to industrial properties, the seven aspects of integrity in order of importance should be:

design, association, feeling, location, setting, materials and workmanship; please note for local evaluations, the Sacramento Register does not address integrity of “feeling.” Because the historic character of an industrial building or complex depends more on how it conveys the organization of work that occurs within, it is important that enough of the original design, including massing, structural systems, and spatial organization, remain intact in order to convey how the property was used. Integrity of association and feeling are ranked next in importance because the building or complex must retain enough overall integrity to express the significance of the industry. Location and setting are important because they illustrate how the industry was sited in regard to transportation and roads, adjoining properties, and similar industries. Materials and workmanship are less important because industrial buildings are typically utilitarian structures that gain their significance more from function than from appearance. Furthermore, alterations to an industrial plant occur quite frequently, especially if the business expands or incorporates newer technology. Alterations to an industrial plant (rather than demolishing it) attest to the flexibility of the original design.

### **Rights-of-Way**

Rights-of-way are the most widespread of all railroad-related property types in Sacramento. They consist primarily of the linear tracks, often on raised levees, that make up a railroad’s network, without which the railroad could not function. The early railroads circumvented Sacramento’s downtown- and central city, and contributed to the creation of, then, peripheral industrial areas, and the later electric interurban railroads brought traffic through the city center. Several historic rights-of-way continue to function as railroad properties, whereas others retain their tracks but no longer serve the railroad. Still other rights-of-way have been adapted to new uses, including pedestrian bridges, and are the few remnants of the electric interurban railroads.

### **Tracks/Railroad Corridors**

Numerous businesses positioned themselves along a railroad track to take advantage of the convenient shipping line. For this reason, industries were concentrated in proximity to the early railroad rights-of-way, and several principal railroad corridors were established in Sacramento. Examples include the tracks along R Street, east from Front Street (historically hosted the Sacramento Valley Railroad and the Central Pacific-Southern Pacific); along the alley (historically named Whitney Avenue, now named Quill Alley) between Q and R Streets, from 8<sup>th</sup> to 19<sup>th</sup> Streets (historically hosted the Western Pacific); along Front Street (historically hosted the Sacramento Valley Railroad and the Central Pacific-Southern Pacific); between 19<sup>th</sup> and 20<sup>th</sup> streets (historically hosted the Western Pacific); within the N. 16<sup>th</sup> Street industrial area (historically hosted the Southern Pacific), and along B Street (historically hosted by the Southern Pacific). Of these, the Front Street, B Street, and 19<sup>th</sup>/20<sup>th</sup> Streets corridors continue to be used for train traffic. The California State Railroad Museum operates a heritage train, the Sacramento Southern Railroad (historically a branch line of the Southern Pacific), along Front Street. Union Pacific and Amtrak services run along B Street and the 19<sup>th</sup>/20<sup>th</sup> streets corridor. Sacramento’s light rail runs on segments of R Street and the alley between Q and R streets.

Sacramento’s electric interurban lines had their own freight corridors. Sacramento Northern operated a belt line that entered Sacramento between 18<sup>th</sup> & 19<sup>th</sup> Streets, east on C Street, south on Alhambra, west on X Street, and north on Front Street. The same company also operated a streetcar and industrial branch line on Bassettlaw Avenue in north Sacramento, now Arden Way, to the Swanston meatpacking plant in the vicinity of the current Swanston light rail station. Central California Traction entered Sacramento via 21<sup>st</sup> Avenue, Stockton Boulevard,

2<sup>nd</sup> Avenue, Broadway, and joined Sacramento Northern's belt line at Alhambra and X, Streets with car facilities at Alhambra and X Street.<sup>191</sup>

#### Subcontexts/Themes not Included in This Evaluation

- Reuse of former railroad corridors

The reuse of former railroad corridors in Sacramento is not thoroughly evaluated in this context.

The history of their reuse, especially for modern mass transit projects like the Sacramento Regional Transit Light Rail system, requires further research, evaluation, and documentation.

#### Bridges

A number of bridges span the Sacramento and American rivers, several of which were originally constructed to carry railroad traffic. Today, three of these bridges continue to be used by the railroad. These are the I Street Bridge over the Sacramento River (built in 1911) and two Warren through-truss bridges over the American River (one formerly belonging to Southern Pacific, built in 1910 and one formerly belonging to the Western Pacific, date unknown).<sup>192</sup> The Sacramento Northern Railroad constructed two railroad bridges from which the tracks have been removed. The Tower Bridge over the Sacramento River was built in 1935. During the 1960s, the Sacramento Northern was de-electrified. In 1963, the railroad tracks, median, and railroad switching and locking mechanisms were removed. This was possible because Sacramento Northern obtained trackage rights to use the Southern Pacific Railroad's tracks over the I Street Bridge.<sup>193</sup> The second Sacramento Northern bridge with its tracks removed is the Pratt through-truss bridge that crosses the American River at approximately 7<sup>th</sup> Street (date unknown). This bridge was converted to a pedestrian and bicycle bridge as part of the Sacramento Northern Bike Trail.<sup>194</sup> Sacramento Northern's service to Sacramento ended in 1982.

The curbed highway bridge at R Street was constructed for Southern Pacific Railroad in 1970. Although it has not yet reached the 50-year threshold for historical significance, it should be regarded as a potential historic resource for the purposes of future evaluation.

#### Other Associated Features

Additional associated features may include railroad spur lines, which led from central tracks directly to businesses located along the lines; signaling devices, particularly where railroads crossed streets in urban areas; catenary poles, often with light fixtures, noting in particular the extant poles and lights along Alhambra Boulevard; telegraph poles, which were typically constructed along railroad right-of-ways; and cobblestones, siding fragments, or other materials which reflect the original composition of the rail and street infrastructure. These features should be identified through survey.

<sup>191</sup> William Burg, *Images of Rail: Sacramento's Streetcars* (Charleston, SC: Arcadia, 2006), 75-98.

<sup>192</sup> "American River Union Pacific RR East," Historic Bridges of the United States, accessed 4 January 2013, <http://bridgehunter.com/ca/sacramento/bh46034/>; "American River Union Pacific RR West," Historic Bridges of the United States, accessed 4 January 2013, <http://bridgehunter.com/ca/sacramento/bh46033/>.

<sup>193</sup> "Tower Bridge," National Register of Historic Places Nomination Form.

<sup>194</sup> "Sacramento Northern Bike Trail," Historic Bridges of the United States, accessed 4 January 2013, <http://bridgehunter.com/ca/sacramento/bh45387/>.



Figure 35. Railroad spurs located north of the former Crystal Ice Plant on R Street.  
Source: Page & Trumbull, 2013.

#### Subcontexts/Themes Not Included in This Evaluation

- Related Streetcar Residential Subdivisions and Parks  
Sacramento's streetcar suburbs are not thoroughly evaluated in this context. The history of Sacramento's suburban growth being spurred by the establishment of streetcar lines requires further research, evaluation, and documentation.

In the late 19<sup>th</sup> century and early in the 20<sup>th</sup> century, Sacramento began filling out the central city grid with the Boulevard Park subdivision, and expanding beyond the original grid into several "streetcar suburbs," including areas of the McKinley Park and East Sacramento, Oak Park, Curtis Park and Land Park neighborhoods which were developed largely in response to the street car lines' installation, which began at the end of the 19<sup>th</sup> and into the early part of the 20<sup>th</sup> centuries, with Pacific Gas & Electric (PG&E) the major installer. The electrified streetcar system's installation of these new lines also included the installation of a new feature for residential areas, what were often referred to, in the brochures selling lots in the subdivisions, as "electroliers" or street lights with underground electric wiring. Similarly, these streetcar lines often led to parks with recreation opportunities outside the work-a-day city environment, including lines to East Park/McKinley Park and Oak Park/Joyland. The streetcar suburbs were annexed into the city beginning in 1911 and the streetcars were gone in Sacramento by the late 1940s.

#### *Significance*

Rights-of-way may be found eligible under National Register Criteria A and C, California Register Criteria 1 and 3, and Sacramento Register Criteria i and iii. People and goods were channeled in the Capital City via railroad rights-of-way, many on levees defined neighborhood boundaries, and it was along these routes that industries and businesses typically developed. Properties eligible for listing in the National Register under Criterion A or California Register Criterion 1 (Event) should be 50 years or older and will have a close association with the



railroad industry or be associated with an important historical event or pattern relating to the history of the railroads in Sacramento, California, or the nation.

For properties to be listed under National Register Criterion C, California Register Criterion 3, or Sacramento Register Criterion iii (Design/Construction), rights-of-way should demonstrate distinctive characteristics of a “type, period, region, or method of construction” and may “represent the work of a master or possess high artistic values.” These are likely limited to the railroad bridges, several of which involve significant engineering elements or were designed to accommodate a particular set of conditions in their specific locations, and which were designed with aesthetic considerations.

### *Integrity*

In regard to rights-of-way, the seven aspects of integrity in order of importance should be: location, setting, association, workmanship, design, materials, and feeling; please note for local evaluations, the Sacramento Register does not address integrity of “feeling.” While the physical properties of rights-of-way may be wide-ranging, they are best identified by a sense of place as well as a type or era of construction. Railroad rights-of-way were critical elements in establishing industrial and commercial areas, so integrity of association and setting should be retained. The rights-of-way were expertly engineered, and often embody unique examples of workmanship, design, and materials. Association with the property’s original builder/owner and function are also important, as is the aspect of location, which provides the physical and functional contexts for the resource. Landforms for rights of way should also be considered; in some areas the levees used for railroad right of way are still extant, such as on R Street west of 6<sup>th</sup>.

## ■ **WORLD WAR II, TRANSPORTATION, AND REDEVELOPMENT CONTEXT STATEMENT**

*“If you look at the history of Sacramento you can really look at two key periods of history that actually created the city and actually boosted its population. The first being the gold rush, when gold was discovered in 1848. The City literally burst on the scene overnight. And the second time was World War II.” –Marcia Eymann, Center for Sacramento History<sup>195</sup>*

The advent of World War II was pivotal in Sacramento’s development from a small city with an economy primarily founded on agricultural and railroad industries to one comprised of state and federal government offices, military bases, and transportation. The Great Depression hit the City and County of Sacramento hard, and although federal support through Public Works Administration programs in the 1930s helped the region, federal funding was not enough for the city to regain the stability it experienced during its earlier agricultural and railroad heyday.

The bombing of Pearl Harbor on December 7, 1941, prompted an immediate response in the Sacramento region: Mather Field, a dormant World War I-era pilot training base, was reactivated and the McClellan Supply Depot, which was funded by federal monies and opened in the mid-1930s, expanded to support the war effort. Additionally, the Sacramento Signal Depot (later known as the Sacramento Army Depot) began operations in January 1942. The Sacramento Signal Depot ), was located at the Bercut-Richards facility at 7<sup>th</sup> and B Streets during World War II before a permanent facility was constructed at 8350 Fruitridge Road in

<sup>195</sup> Quoted in James Morrison, “How World War II Changed the Face of Sacramento,” Capital Public Radio (27 May 2011), accessed 1 April 2014, <http://archive2.cpradio.org/articles/2011/05/27/how-world-war-ii-changed-the-face-of-sacramento>.

1945.<sup>196</sup> The military build-up prompted new development patterns in the region, as residential suburbs with shopping centers and schools were created in the vicinity of the air force bases east of the city. New temporary residents began to settle in Sacramento, hailing from Oklahoma and other states afflicted by the Dust Bowl in the 1930s and guest laborers brought from Mexico to the region under the Bracero Act. There was also a migration of African American workers, primarily from the South, moving into areas previously occupied by Japanese Americans relocated to internment camps. Many of the people drawn to Sacramento by new jobs would remain, further diversifying the city with their cultures and customs.

Sacramento's population boom may have withstood many of the economic problems that had plagued the city during the Great Depression; however, it stressed the infrastructure of the expanding region. This tension manifested itself as traffic congestion as state workers drove from the suburbs to their offices downtown, prompting the city to evaluate regional circulation patterns and join the national interest in building freeways and interstate highways that would connect Sacramento to the State and the nation and improve transportation of goods and services. The economic shift from the industries of agriculture and railroads to state government and freeways also led the city to obtain federal redevelopment money to address "slum" neighborhoods that bordered the Sacramento River in the city's West End. The West End was home to a low-income population of primarily male laborers who sought seasonal agricultural, factory, and railroad jobs as well as minority families who were restricted by housing covenants from residing elsewhere in the city. With federal redevelopment money, Sacramento began to reshape the entrance to the city from Tower Bridge to the Capitol and to encourage the development of a new downtown to support the expanding state government. New freeways were designed in the 1960s and 1970s to alleviate the congestion that began to deter suburban residents from venturing downtown. The Capitol Area Development Authority (discussed more thoroughly in the **State Government** context) was founded to encourage the preservation and development of mixed-use and residential projects around the Capitol. Together, the implementation of these plans altered the physical form of Sacramento.

Themes associated with the history of World War II, redevelopment, and transportation in Sacramento include the shift from an economy focused on agriculture and rail-related industry to one founded on government, military bases and related industries, and automobile- and truck-oriented residential developments and transportation modes; the influx of people from outside California who were drawn to Sacramento by available jobs; the exodus of people and businesses, both voluntary and involuntary in the case of West End residents and businesses, from the city center to newly developed suburban communities and annexed districts; the numerous new construction projects funded by federal monies and federal redevelopment, including many which demolished many blocks of the then-existing parts of the city; and the construction of major freeway systems, which also demolished many blocks of then-existing parts of the city, along with the increasing popularity and availability of automobiles and the efficiencies of shipping via trucks influenced how and where people lived, worked, traveled, and shopped.

The terms "redevelopment" and "urban renewal" are often used interchangeably. In this context statement, the term "redevelopment" refers to the revision of replacement of an existing land use and population distribution pattern through the publicly-funded acquisition of a predominantly built-up area—often through government use of eminent domain—and the clearance and rebuilding of this area according to a publicly-approved comprehensive plan.

---

<sup>196</sup> Ron Starbuck, "Sacramento Army Depot History," California State Military Museum, accessed 2014, <http://www.militarymuseum.org/SacramentoArmyDepot.html>.

## Impacts of the Great Depression

In the 1930s, Sacramento was a diverse, but relatively small city with a population of 106,000 people, which included people of Chinese, Japanese, African-American, Italian, Filipino, Portuguese, and Mexican descent. The city's biggest employers were the local canneries, and two transcontinental railroad companies, the Southern Pacific and the Western Pacific.<sup>197</sup> Sacramento's resources became strained during the Great Depression, as the city and county struggled to provide services for residents impacted by the nationwide economic downturn. The problem was exacerbated by the migration of people from Oklahoma and other Midwestern and Southwestern states who arrived in Sacramento via automobile or by "riding the rails" in search of employment and economic relief. California's reputation for its rich agricultural industry and the possibility of employment at Mather Field and the new McClellan Air Force Base established in 1936 attracted many of those who came to the Sacramento Valley region. The city's Recreation Department in cooperation with the Salvation Army administered food and drink at a shelter located at I and Front streets; however, when funds from the City Community Chest ran out, Sacramentans were forced to apply for aid at the county office.<sup>198</sup> Hoovervilles, tent or shanty communities of poverty-stricken residents and transients, developed along the Sacramento River, particularly in the River District region of the city (see Figure 1).<sup>199</sup> The severe economic conditions of the Great Depression also heightened tensions among cultural groups. Many Mexicans were loaded onto railroad cars and deported to Mexico to decrease the welfare rolls.<sup>200</sup>



Figure 36. A Hooverville in Sacramento, circa 1940.

<sup>197</sup> *The War: Sacramento, California*, PBS, WETA (September 2007) accessed 4 December 2012, [http://www.pbs.org/thewar/the\\_witnesses\\_towns\\_sacramento.htm](http://www.pbs.org/thewar/the_witnesses_towns_sacramento.htm).

<sup>198</sup> Steven M. Avella, *Sacramento: Indomitable City* (San Francisco: Arcadia Publishing, 2003), 11.

<sup>199</sup> City of Sacramento, *River District Architectural and Historical Property Survey Update*, Prepared by Historic Environment Consultants (July 2009), 5.

<sup>200</sup> William Burg, *Sacramento's K Street* (Charleston, SC: History Press, 2012).

[Center for Sacramento History, Eugene Hepting Collection, 1985/024/0422].

In 1933, the City of Sacramento requested federal aid to respond to the great demand for services in the area. In response, Sacramento was awarded Reconstruction Finance Corporation monies to revitalize businesses, and federal money allocated to state agencies through the State Employment Relief Administration (SERA) was used to help clothe and feed transients living in Sacramento. In 1934, Arthur S. Dudley, the head of the Sacramento Chamber of Commerce from 1920 until 1950, created the National Air Defense Frontier Association to lobby chambers of commerce throughout the nation to create new Air Corps supply and logistical centers.<sup>201</sup> On September 8, 1936, Dudley succeeded in opening the Sacramento Air Depot, later known as the McClellan Air Force Base, northeast of the city on Watt Avenue, north of the present-day Interstate 80. The military installations built during this period helped establish California as the number one recipient of Department of Defense dollars on the state level.

Federal money was also channeled into the city through Civil Works Administration and Public Works Administration infrastructure and building projects, including construction of Tower Bridge (1935), the C.K. McClatchy High School on Freeport Boulevard (1937), and the Auditorium at City College (1937), which contains a Ralph Stackpole mural, and which saw a modernization project completed in 2012.<sup>202</sup> Social worker Harry Hopkins oversaw Works Progress Administration (WPA) projects that brought \$4 million into Sacramento County, such as several landscape features at William Land Park.<sup>203</sup> On the eve of World War II, hundreds of refugees from the Dust Bowl were still camped on the edge of town and worked the hop fields, orchards, and vineyards in the surrounding Sacramento Valley. Many in the city were dependent on charity, relief efforts, and federal work programs.<sup>204</sup>

### **Sacramento's West End**

The West End also served as the point of entry for immigrants to the Sacramento area. The residents of Sacramento's West End included seasonal laborers, working class families, and minority families who were often restricted from residing in other neighborhoods. A portion of this area includes the Sacramento Labor Market, referred to this way because the neighborhood was home to a large number of agricultural, factory and railyard workers. The Labor Market, a subset of the West End, was roughly bounded by Front Street and 6<sup>th</sup> Streets and between I Street and the M/N Alley.<sup>205</sup> The area was known for its boarding houses, single-occupancy residential hotels, cheap restaurants, and employment offices. The nature of the neighborhood became even less desirable with the onset of the Great Depression in 1929 as the number of transients increased. About 5,000 migrant workers lived within the 24-block West End area, lodging near the employment agencies that connected workers with farmers throughout the Sacramento and San Joaquin valleys. Studies prepared in the 1940s found that fifteen percent of all of California's agricultural hiring was conducted in the Labor Market.<sup>206</sup>

---

<sup>201</sup> "NAMA Selects Western Rep in Expansion." *The Billboard* (1 April 1950).

<sup>202</sup> "Out with the Old, In with the New: City College Prepares to Open renovated Auditorium by Year's End," *Sac City Express* (29 September 2011), accessed 1 April 2014, [http://www.scc.losrios.edu/Campus\\_News/Modernization\\_of\\_the\\_Auditorium.htm](http://www.scc.losrios.edu/Campus_News/Modernization_of_the_Auditorium.htm).

<sup>203</sup> Avella, *Sacramento: Indomitable City*, 11.

<sup>204</sup> *The War: Sacramento, California*, PBS

<sup>205</sup> Ken Lastufka, "Redevelopment of Sacramento's west End, 1950-1970: A Historical Overview with an Analysis of the Impact of Relocation," Thesis submitted in partial satisfaction of the requirements for the degree of Master of Arts in Special Major (Urban Studies) at California State University, Sacramento (1985).

<sup>206</sup> Burg, *Sacramento's K Street*, 126.





Figure 37. Sacramento West End and Old Sacramento – looking east down M Street (Capitol Avenue) toward the State Capitol. Sacramento's West End is visible in the foreground.

[Center for Sacramento History, Frank Christy Collection, 1998/72/1421].

### Pre-War Transportation

Railroads have been integral to Sacramento's development almost since the city was founded. The rail corridors—which include the tracks, right of way, and land on either side—were significant contributors to the city's growth not only because they provided transportation, but also because they contributed to the Sacramento's commercial makeup. The city's primary rail corridors ran along A Street and R Street (see **Railroad Context**).

The first residential subdivisions in Sacramento—in Boulevard Park, Oak Park, East Sacramento, Curtis Park, and Land Park—were located along street car lines. The City Street Railway, Sacramento's first streetcar line, ran from the Central Pacific depot on Front Street to the California State Fairgrounds, initially located at H and 20<sup>th</sup> Streets. After the fairgrounds were relocated to Broadway and Stockton Boulevard, the line was extended to East Park in 1871, (later named McKinley Park) where gardens, a small zoo, and bandstand with dance area were located. This line primarily served middle class residents living in the Alkali Flat, Mansion Flat, New Era Park, and—after relocation of the fairgrounds, Boulevard Park—neighborhoods. Subsequent streetcar lines were similarly developed to provide transportation to income-producing destinations. Edwin Alsip and Leonidas Lee Lewis founded the Central Street Railway, which ran from Second and H Street to Thirty-fifth Street and Fifth Avenue in Oak



Park.<sup>207</sup> Located at the end of the streetcar line was Oak Park which originally opened in 1889. When Sacramento Electric Gas & Railway purchased and consolidated the streetcar system, the park was reopened as Joyland. The park would eventually contain a roller coaster, skating rink, pool, zoo and multiple concession stands.<sup>208</sup> Today, this site is known as McClatchy Park. The original Oak Park terminus was a park called Oak Park. Joyland was built later, after Sacramento Electric, Gas & Railway purchased and consolidated the streetcar system.

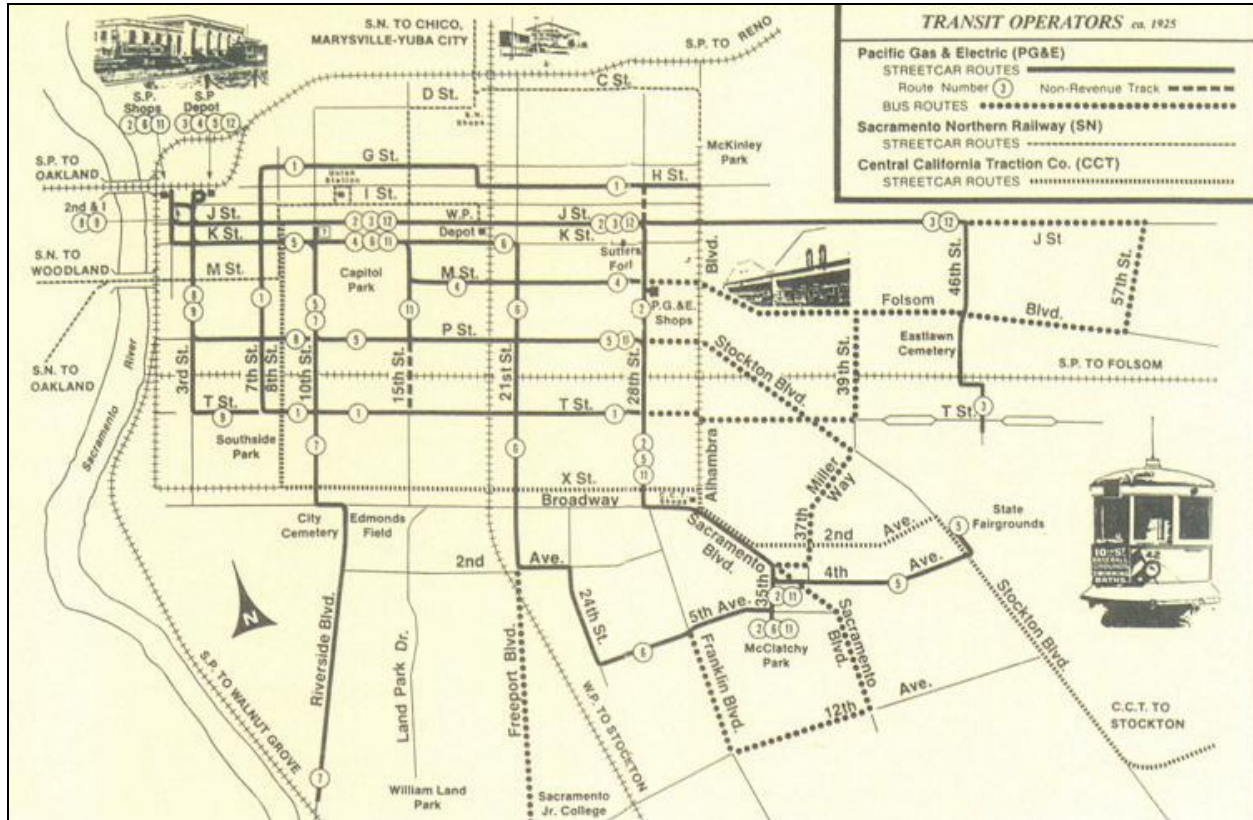


Figure 38. Sacramento Streetcar System Plan (1925) in "Sacramento Streetcar System Plan," City of Sacramento (2012), 32.

By the 1930s, however, Sacramento had experienced a shift from public transportation to private automobiles. The first automobile and bicycle shop in Sacramento was owned by Joseph Schnerr at 10<sup>th</sup> and J Streets in 1903, and by 1929 one-third of Sacramentans owned a car. This shift in transportation patterns and methods also reflected a new attitude about the Sacramento River, which before the advent of the railroad, and then before the increasingly affordable automobile, was the most important transportation corridor in the state.<sup>209</sup> The onset of World War II would further encourage the use of automobiles over public transportation, and trucking over river and rail shipping, as highways developed and businesses, no longer dependent on railroads, and residents, no longer dependent on streetcars, began to relocate to less expensive areas outside of downtown.

## World War II as Catalyst

<sup>207</sup> William Burg, "Sacramento's Streetcar Suburbs," *Old City Guardian* (22 August 2007), <http://sacramentohistory.blogspot.com/2007/08/sacramentos-streetcar-suburbs>.

<sup>208</sup> Lee Simpson, *Sacramento's Oak Park* (San Francisco: Arcadia Publishing, 2004), 67.

<sup>209</sup> Center for Sacramento History, *Images of America: Old Sacramento and Downtown* (San Francisco: Arcadia, 2006).

In the late 1930s, federal money began flowing into Sacramento as The United States' entry into World War II seemed unavoidable.<sup>210</sup> With the Japanese bombing of Pearl Harbor on December 7, 1941, the United States entered the war. The City of Sacramento immediately improved the security of its public buildings and began to diligently watch the delta levees for signs of sabotage. Mayor Thomas Monk organized civil defense procedures and implemented the city's first blackout on December 8 at 7:23 in the evening.<sup>211</sup>

From California Department of Transportation Post-War Tract Housing Context:

The nation's entry into the war in 1941 in both the Asian and European theaters required a tremendous number of ships, planes, tanks, and other weapons as well as ammunition and a wide variety of other equipment. War production served as an engine of industrial growth across the country, but even more dramatically in California than elsewhere. Prior to World War II, the Western United States accounted for less than ten percent of the nation's manufacturing.<sup>5</sup> Although California was the largest manufacturing state in the West, its main products were agricultural. Government spending on military equipment, base construction and other infrastructure, totaling \$35 billion from 1941 through 1945, transformed California into an industrial power...

The rapid growth of industrial output and employment opportunities during World War II led to an internal migration of eight to ten million workers nationwide, as residents of small towns and rural areas moved to urban centers (27)...

The wartime military buildup changed California in dramatic and lasting ways. While any of the state's military facilities were decommissioned after the war and have since disappeared, others have remained through the Cold War years to the present...While the presence of the U.S. military has remained an important part of California's political culture and economy, even more important was the industrialization spurred by the demands of World War II. The war transformed California from a primarily agricultural state to an industrial power. Although much of the state's industry converted to the production of consumer goods in the postwar period, industries closely linked to the military remained a pillar of the California economy<sup>212</sup>

In Sacramento County, 130,824 residents registered for the draft and 14,000 signed up to be Civil Defense volunteers. The McClellan and Mather Field military bases grew exponentially, providing thousands of jobs to Sacramentans during the war. By 1943, McClellan alone employed 22,000 workers. The military bases would remain active following the end of the war in 1945, as World War II was eventually supplanted by the Cold War. The North Highlands and Rancho Cordova suburbs developed around the McClellan and Mather Field bases, respectively, in response to their increased employment opportunities. Residential development also occurred in the Del Paso neighborhood, the location of the Liberty Iron Works that produced Jenny planes for the war. Suburban development began with the onset of World War II and would continue with the return of Sacramentans serving in the war. The city projected this population growth to the year 2000 and envisioned that Sacramento would have 400,000 to 800,000 residents as well as an expanded city boundary containing thousands of annexed acres. The Chamber of Commerce predicted a city skyline in which "a half dozen more office buildings from fourteen to twenty stories" would dwarf the stately Elks Temple, the Cathedral of

<sup>210</sup> Morrison, "How World War II Changed the Face of Sacramento," Capital Public Radio.

<sup>211</sup> *The War: Sacramento California*, PBS.

<sup>212</sup> California Department of Transportation (CalTrans), "Tract Housing in California, 1945-1973: A Context for National Register Evaluation," (Sacramento: California Department of Transportation, 2011), 9-13.

the Blessed Sacrament, the State Capitol Building, and the California Western Life Insurance Company Building, which were collectively known as the “Big Four.”<sup>213</sup>

### McClellan Air Force Base

The area surrounding McClellan Air Force Base was first named Rancho Del Paso. John Sutter, whose claim to the land was dubious, deeded the land to Eliab Grimes, Hiram Grimes, and John Sinclair. Prior to the 1840s the land was used primarily for grazing animals. In 1849 the deed was sold to Samuel Norris, who held Rancho del Paso from 1849 to 1862. Two attorneys, James Ben Ali Haggin and Lloyd Tevis, became the owners in 1860 when Morris lost the ranch due to debt from litigation challenging his deed. In 1873 John Mackey was hired as rancho superintendent. His skill in horse training, coupled with Haggin’s wealth and enthusiasm, and the rancho’s environment combined to make Rancho del Paso famous for its racehorses. In 1910 Haggins and Tevis sold the rancho to the Sacramento Valley Colonization company.

By 1930 San Diego’s Rockwell Field, an Aviation General Supply and Repair Depot, was quickly becoming obsolete. In 1935, a bill calling for six new military bases was passed.. While originally lobbying efforts focused on reopening Mather Field, the decision was made to open an entirely new repair base. Mather was located on the far side of the Southern Pacific Railroad tracks, meaning aircraft could not be transported to or from the river without building a large underpass under the railroad. The McClellan site, which opened in 1939, was more strategically located—next to the main line of the railroad and close to the Sacramento River. In 1943 the Sacramento Air Depot employed nearly 22,000 military and civilian personnel.

The base continued to be used throughout the Cold War. The majority of North Sacramento, the location of McClellan, was annexed by the city in the 1960s (see Figure 7). The Base Realignment and Closure (BRAC) Commission announced McClellan’s closure in 1995.<sup>214</sup> The Parker Homes area, a housing development originally constructed as military housing during World War II, was built southwest of the base. The area was bisected when Interstate 80 was constructed. It was annexed to the city with the rest of North Sacramento in the 1960s.<sup>215</sup>

### Mather Air Force Base

The Liberty Iron Works, formerly the Globe Iron Works, located on Del Paso Boulevard in North Sacramento was awarded a contract by the United States Government to construct Curtiss JN-4 “Jenny” aircrafts for World War I. These small planes were the first mass-produced aircraft in the world, and many were built in Sacramento.<sup>216</sup> In 1918, the Federal War Department agreed to locate the new Mather Field in or near Sacramento as a training ground. City leaders welcomed the new base. Its construction and needs pumped money into the local economy.<sup>217</sup>

Established after the U.S. entry into World War I, Mather Air Force Base is located on land once known as Rancho San Juan to the east of Rancho del Paso, in the modern-day city of Rancho

---

<sup>213</sup> Avella, *Sacramento: Indomitable City*, 114.

<sup>214</sup> Maurice A Miller et al, *McClellan Air Force Base 1936-1982, A Pictorial History* (McClellan Air Force Base, CA: Air Logistics Center Office of History, 1982), 1- 57.

<sup>215</sup> Sacramento Housing and Redevelopment Agency, “Mather/McClellan Merged Project Area Implementation Plan,” 19, accessed 1 April 2014, [http://www.shra.org/Portals/0/pdf/Redevelopment\\_CommunityRevitalization/Plans/101.Mather-McClellan%20Merged%20Implementation%20Plan.pdf](http://www.shra.org/Portals/0/pdf/Redevelopment_CommunityRevitalization/Plans/101.Mather-McClellan%20Merged%20Implementation%20Plan.pdf).

<sup>216</sup> KVIE. “The Role of World War I Airplanes in Sacramento’s History,” (7 June 2010), accessed 31 December 2012, [http://on.aol.com/video/the-role-of-world-war-i-airplanes-in-sacramentos-history-300995504?icid=video\\_related\\_0](http://on.aol.com/video/the-role-of-world-war-i-airplanes-in-sacramentos-history-300995504?icid=video_related_0).

<sup>217</sup> Avella, *Sacramento: Indomitable City*, 85.



Cordova. In 1920, the Sacramento Chamber of Commerce began lobbying to keep Mather open. Despite the effort, the Army closed the base in 1932. However a relatively short time later in 1941, the Army Air Corps reopened the base as a flight training school, enlarging it by several thousand acres. The base was closed in 1993 as a result of decommissioning under the 1988 BRAC Commission.<sup>218</sup>



Figure 39. Aerial photo of Mather Air Force Base in 1942.

[Center for Sacramento History, Silver Wings Museums-Mather AFB Collection, 1994/032].

### After-effects of the War

A nation-wide impact of the war effort was a post-war temporary shortage in building materials needed for the returning soldiers and their soon-to-be growing families and businesses. Some building systems developed for the war effort, such as Quonset huts, and other structures fabricated from experimental materials, began to be used in general construction projects due to the lack of traditional building materials. The “modern movement” aesthetic embraced these experimental, non-traditional materials and methods of construction. Several Quonset hut structures can be found throughout Sacramento and the Eichler residences in the South Land Park are evoked the design aesthetic that grew from use of new, non-traditional materials and

<sup>218</sup> Miller et al, *McClellan Air Force Base*. 1-17.



designs, among other influences. Also, many returning soldiers and sailors, who shipped out to World War II's Pacific Theater from California, were enamored with the state and came to California with their new "baby boom" families, instigating much of the subdivision development of the Post War era.



*Figure 40. Dedication Day at McClellan Air Force Base, 28 April 1939 in McClellan Air Force Base 1939-1982: A Pictorial History (Office of History, Sacramento Air Logistics Center, 1982), 35.*

### **Cultural Shifts: Internment, the Bracero Program, and African-American Migration**

The economy may have improved greatly with the expansion of the military bases, but not all cultural groups benefited from the production and manufacturing boom in Sacramento. The internment of Japanese families living in the western United States and the establishment of the Bracero Program in the 1940s greatly changed the region's cultural landscape.

On February 19, 1942, President Franklin D. Roosevelt issued Executive Order 9066, which gave the military broad powers to ban any citizen from a 50- to 60-mile-wide coastal area stretching from Washington State to California and extending inland into southern Arizona. The order also authorized the establishment of assembly centers to be governed by the military in California, Arizona, Washington State, and Oregon.<sup>219</sup> Beginning in May of 1942, the Japanese residing in Sacramento, including American citizens, were given a one-week notice to abandon

---

<sup>219</sup> "Executive Order 9066: The President Authorizes Japanese Relocation." American Social History Project. Accessed 5 December 2012, <http://historymatters.gmu.edu/d/5154/>.



their homes, farms, and businesses and were sent to inland internment camps. They were allowed to bring only what they could carry.<sup>220</sup>

By May 13, 1942, 3,800 Japanese in Sacramento County, including Robert Mastui, who would later become a member of the US House of Representatives representing Sacramento, were bussed from Sacramento Memorial Auditorium to an assembly point northeast of Sacramento called Walerga Alien Induction Center. From this center, families were transferred to Tule Lake, located near the California-Oregon border. Over the course of the war, more than 7,000 Japanese from Sacramento would be sent to internment camps; only 59 percent would return. When families did return, many found that their former homes and businesses had been occupied by other people and they encountered restrictive housing covenants. Others followed agricultural pursuits in Elk Grove, Florin, and the Pocket areas of Sacramento.<sup>221</sup>

In 1942, the United States Government developed the Bracero Program to bring Mexican “guest laborers” to fill the vacancies left by Americans who had enlisted in the war and, especially in California, to replace the Japanese agricultural workers who had been sent to internment camps. Workers were concentrated in California, Texas, and the Chicago area. The program guaranteed payment of at least the prevailing area wage received by American workers; employment for three-fourths of the contract period; adequate, sanitary, and free housing; decent meals at reasonable prices; occupational insurance at the employer’s expense; and free return transportation to Mexico at the end of the contract. In reality, however, many of these rules were violated. The Mexican migrant farm workers often suffered deplorable living conditions, were not paid equal wages, or were not paid at all.<sup>222</sup> In Sacramento, Mexican workers were concentrated in the Alkali Flat neighborhood near the Southern Pacific rail yard and shops, the West End, and along Franklin Boulevard. Through the 1940s, Mexicans made up between 40 and 45 percent of the labor force in Sacramento canneries. As a result of the influx of Mexican workers, 12<sup>th</sup> Street in the Alkali Flat area became a center of Mexican businesses.<sup>223</sup>



Figure 41. Bracero Program. Pictured above is a photo believed to have been taken during the 1940s that shows members of the Bracero program using short-handled hoes in a California field. Courtesy of the University of the Pacific.

<sup>220</sup> *The War: Sacramento California*, PBS.

<sup>221</sup> Avella, *Sacramento: Indomitable City*, 108.

<sup>222</sup> Bracero History Archive, Center for History and New Media (2012), accessed 7 December 2012, <http://braceroarchive.org/>.

<sup>223</sup> Avella, *Sacramento: Indomitable City*, 110.

With the build-up of military bases, families of all ethnicities began migrating to the area. Like many Sacramentans, African-Americans had also suffered during the Great Depression. While some of Sacramento's earliest settlers were African-American, Sacramento was a racially-charged city—McClellan was a segregated base and blacks were banned from public service in many facilities—and by 1940 the African-American population had reached 1,500. Many African-American families rented homes and businesses that had been previously lived in by Japanese families.

They [the Japanese] were the main source of a lot of the retail businesses and stuff. And they had to leave all of that. They left big two-story homes and they would arrange for blacks to rent those—blacks that were migrating in that had good jobs. They must have had some kind of an agent or something, and they would rent to us freely.<sup>224</sup>

Many Japanese residences and businesses were located in Sacramento's West End neighborhood, and in 1940 the heart of Japantown was on 4<sup>th</sup> Street between L and O Streets.<sup>225</sup>

African-Americans, both free and enslaved, were part of Sacramento since the days of the Gold Rush. African American miners, laborers, and businessmen (and some women), then numbering only in the hundreds, worked hard to establish an economic foothold in Gold Rush Sacramento. In 1850, a black church was founded—St. Andrews American Methodist Episcopal, located on 7<sup>th</sup> between G and H Streets. From 1850-1880, Sacramento's African-American community established the social, political, and religious foundations for a small but growing population. The outbreak of World War II had lasting effects on African-Americans in the Sacramento area. Business opportunities were plentiful, due to the evacuation of Japanese Americans. The war also caused a huge surge in the number of blacks moving to California from the southern states. Most were attracted by the rapid increase of defense-related employment during the war. Many settled in California after the war in order to live in a less restricting society. The post-war period saw a buildup of professional infrastructure in the African American community that was able to engage in Civil Rights issues to effectively challenge social barriers to their advancement.<sup>226</sup>

### **The Automobile and a Shift to Suburbs**

Near the end of World War II, the National Federal Aid Highway Act of 1944 called for the creation of a national system of interstate highways "so located, as to connect by routes, direct as practical, the principal metropolitan areas, cities, and industrial centers, to serve the National Defense, and to connect at suitable points routes of continental importance in the Dominion of Canada and the Republic of Mexico."<sup>227</sup>

From California Department of Transportation Post-War Tract Housing Context:

Automobile purchases were another large part of the increase in consumer spending during the postwar years. Annual domestic production of automobiles rose from two

---

<sup>224</sup> *The War: Sacramento, California*, PBS.

<sup>225</sup> "Northern California, Sacramento." *Japantown Atlas* (15 March 2008), accessed 8 January 2013, <http://japantownatlas.com/map-sacramento.html>.

<sup>226</sup> Clarence Caesar, "An Historical Overview of Sacramento Black Community 1850-1980," (master's thesis, California State University Sacramento, 1985), v-viii, 39.

<sup>227</sup> Federal Highway Administration, "Interstate System," accessed 3 January 2013, <http://www.fhwa.dot.gov/programadmin/interstate.cfm>.

million in 1946 to eight million by 1955, while motor vehicle registrations more than doubled, from about 26 million in 1945 to 54 million in 1956. This growth in auto ownership coincided with a decline in the use of busses, streetcars, and trains. Transit ridership within metropolitan areas in the U.S. peaked in 1947 and began a long, steady decline thereafter.<sup>228</sup> The geographical spread and low population densities of the postwar suburbs, along with the increasing dispersion of employment and shopping centers, made transit impractical for most people living outside the older and denser urban areas. Los Angeles led the nation's major cities in both rates of auto ownership and abandonment of public transportation. By the end of the 1950s, 95 percent of all trips in Los Angeles were by private automobile.<sup>229</sup>

As in the rest of the United States, much of the postwar housing boom in California predated the construction of the interstate freeway network. In general, freeway construction was neither a cause nor a means of metropolitan expansion in the late 1940s and 1950s. President Eisenhower signed the Federal Aid Highway Act into law in 1956, and many of California's most important freeways remained under construction more than a decade later. Where freeways were planned before or shortly after the war, development was drawn to those corridors, even when the actual construction of the freeway was years away. In many other areas, builders anticipated that existing roads and highways would be sufficient or would be improved and expanded to accommodate future growth. Only a few of the earliest freeways, such as the Arroyo Seco Parkway in Los Angeles and the North Sacramento freeway were open by the end of the 1940s. The substantial extension of metropolitan freeways in the late 1960s and 1970s brought about a second phase of suburban growth, more extensive than the initial postwar boom.<sup>230</sup>

At least initially, the new freeways allowed commuters to live farther from their places of work without a significant increase in commuting time. The benefit of more distant but less expensive land (and therefore more affordable housing) began to compete with the benefit of proximity to employment centers, leading to the explosive physical expansion of metropolitan areas. The migration of jobs from cities to suburbs followed close behind the growth in suburban population. More than three quarters of all new manufacturing and retail jobs created between 1950 and 1970 were located in suburban areas.<sup>231</sup>

By 1973, suburban employment exceeded city employment.<sup>232</sup> This later phase of postwar growth saw the beginning of "edge cities," with mid-rise and even high-rise office buildings and shopping malls forming new employment and retail centers adjacent to freeway interchanges, well beyond not only the older central cities and streetcar suburbs, but much of the earlier phase of postwar suburban growth as well....<sup>233</sup>

<sup>228</sup> Francis Bello, "The City and the Car," in *The Exploding Metropolis*, William H. Whyte, Jr., ed. (Doubleday & Company, 1958), 58.

<sup>229</sup> Bello, "The City and the Car," 58.

<sup>230</sup> Larry Ford, *Cities and Buildings: Skyscrapers, Skid Rows, and Suburbs* (Baltimore: Johns Hopkins University Press, 1994), 171-72.

<sup>231</sup> Lawrence B. De Graaf, "African American Suburbanization in California, 1960 through 1990," in *Seeking El Dorado: African Americans in California*, De Graaf, Kevin Mulroy, and Quintard Taylor ed. (Seattle: University of Washington Press, 2001), 406.

<sup>232</sup> Peter O. Muller, "The Outer City: The Geographical Consequences of the Urbanization of the Suburbs," in *The Suburb Reader*, Becky M. Nicolaides and Andrew Wiese, ed. (Routledge, 2006), 363.

<sup>233</sup> Joel Garreau coined the term 'edge cities' to describe the exurban office and retail clusters that have developed around freeway interchanges. See *Edge City: Life on the New Frontier* (Anchor Books, 1991).

The postwar metropolitan region is often imagined as a central city dominated by a downtown business district and surrounded by bedroom suburbs. However, this image was accurate only briefly, and then only as a snapshot of a constantly evolving metropolis. By the mid-1970s, most American metropolitan areas had become complex and multi-centered entities, with housing, retail, and employment widely dispersed across an area far greater than that of prewar metropolitan areas.<sup>234</sup>

By the late 1940s, with 2.2 cars for every person in the city, Sacramento had one of the highest per capita automobile registration ratios in the world.<sup>235</sup> As traffic congestion increased and commuting across town became difficult, Sacramento's Traffic Division Police Chief, Daniel J. Bennett, encouraged the city council to adopt one-way streets, increase off-street parking, and eliminate on-street parking on the busiest streets. As the ownership of automobiles rose, the need for public transportation decreased and the need for public parking garages increased. In 1947, the city's streetcar system was removed.

As transportation patterns and preferences shifted to a greater reliance on highways and trucking, many canning and other industrial operations and jobs were relocated from Sacramento's waterfront areas to places outside of the Central City, where the land was less expensive and it was possible to build larger processing complexes more cheaply. In 1947, the Campbell's Soup Company opened a plant south of the city on Franklin Boulevard, and was rail-served when it was constructed. The facility is still adjacent to a functioning freight line. Most canning facilities received produce via local drayage, received cans and shipped finished product via rail. The plant, closed in 2013, was the company's oldest facility in the United States, and the Campbell's Soup Company had been one of the top purchasers of tomatoes in the Central Valley.<sup>236</sup> The Hollywood Park, Sutterville Heights, and Freeport Village neighborhoods developed in the vicinity of the plant to house employees. Residents began to move out of downtown Sacramento core to neighborhoods closer to their places of work

In 1954, the Eisenhower administration revised redevelopment laws to de-emphasize the relationship to public housing and extend funding to infrastructure projects. Redevelopment projects generally involve demolition of "blighted" areas and construction of new buildings/infrastructure. In Sacramento's West End, the new construction primarily took the form of government buildings, parking lots, and highways.

## Annexation

While redevelopment projects were underway in the West End, the City of Sacramento under Mayor Barley Cavanaugh, Jr., annexed 27 neighboring districts between 1946 and 1955, increasing the size of the city by nearly ten square miles. It was during this period that the River Park, Colonial Heights, Fruitridge, South Land Park, and Coloma Heights neighborhoods were annexed. Although Sutterville Heights, Arden Arcade, and North Sacramento initially resisted annexation because residents feared higher taxes, these communities became a part of the city in 1947, 1959, and 1964, respectively.<sup>237</sup> The City of Sacramento Annexation History map demonstrates Sacramento's growth during this period (see Figure 7).

---

<sup>234</sup> CalTrans, *Tract Housing in California*, 17 -8.

<sup>235</sup> Burg, *Sacramento's K Street*, 117.

<sup>236</sup> Bill Lindelof, "Sacramento's I Street Bridge Celebrates 100 Years," *Sacramento Bee* (4 May 2012), accessed 10 December 2010, <http://www.sacbee.com/2012/05/04/4461242/sacramentos-i-street-bridge-celebrates.html>.

<sup>237</sup> Avella, *Sacramento: Indomitable City*, 116.

The shift from public transportation to private automobiles was in many ways beginning to shape the location of services and patterns of development in the Sacramento area. The development of new residential suburbs generally included related services and businesses, often in the form of strip malls and commercial corridors along major arterials. Unlike the businesses downtown, the new suburban strip malls had surface parking lots for automobiles. Traffic congestion and limited parking deterred residents from coming downtown after work and on the weekends, and the proximity and convenience of the new strip malls to their homes made them particularly popular. In 1946, real estate developer Jeré Strizek opened the Town & Country Village on Fulton and Marconi Avenues. Following this model, Joseph Blumenfeld and James J. Cordano opened Country Club Center in 1951 on El Camino Avenue. Developed by Philip Heraty and William Gannon, the Swanston Estates Shopping Center (later known as the Arden Fair Mall) opened in 1957. Located directly off of the North Sacramento Freeway (Business 80), the 30-acre site lured many of the large department stores away from the downtown, including Hale's, Kress, and Sears, Roebuck & Co.<sup>238</sup> In 1958, 342 stores remained on K Street, Sacramento's former retail corridor; by 1965, only 290 stores remained.<sup>239</sup>

---

<sup>238</sup> Lance Armstrong, "Arden Fair Mall has Grown, Evolved with the Times," *Valley Community Newspaper* (14 January 2010), accessed 3 January 2013, <http://www.valcomnews.com/?p=216>.

<sup>239</sup> Burg, *Sacramento's K Street*, 117, 134.



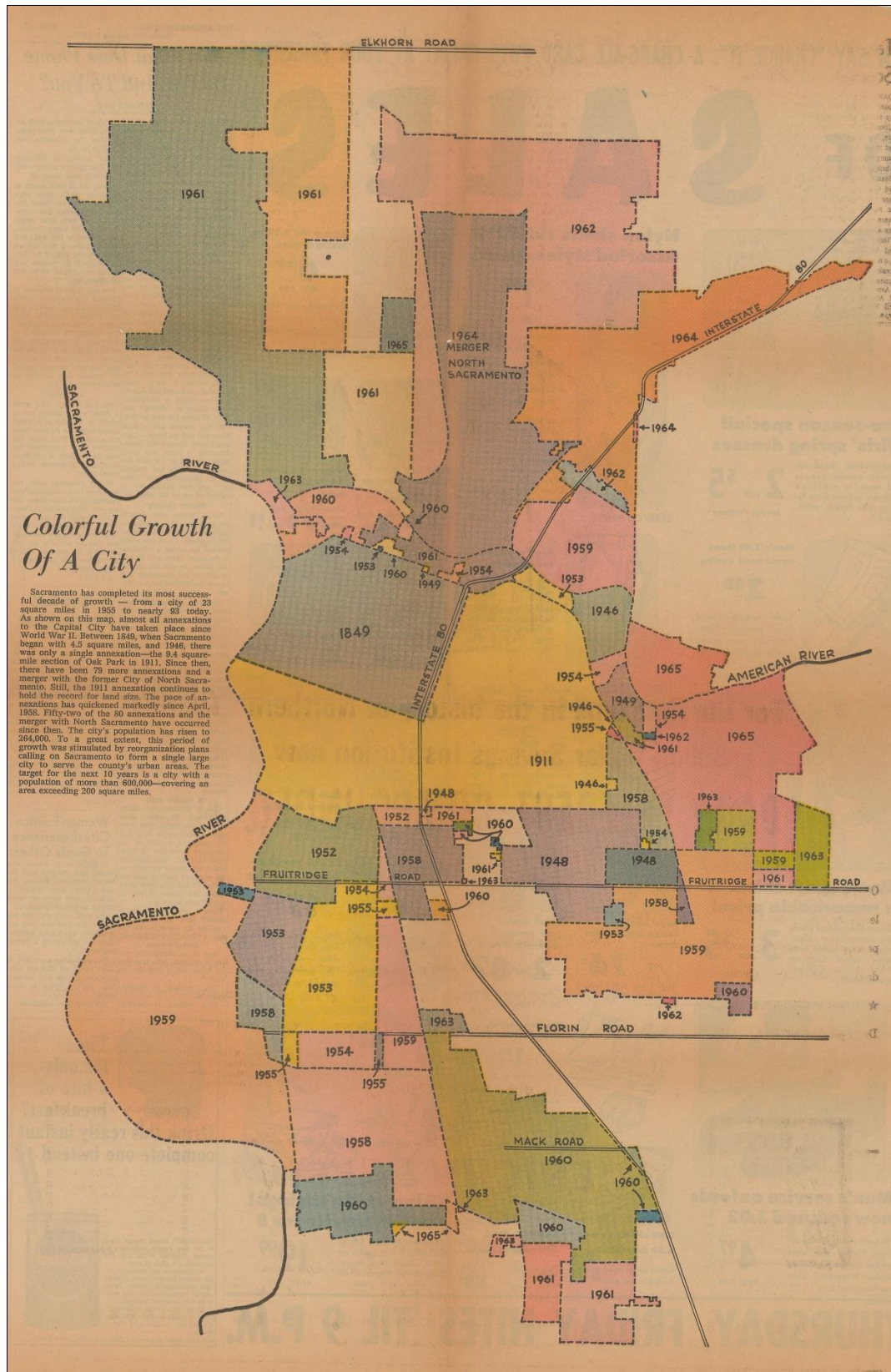


Figure 42. Map of annexations in Sacramento from the Sacramento Bee from 1966.  
[Center for Sacramento History, Lorraine W. Stephens Collection, 2004/064].

Several prominent Modernist architects and builders are associated with residential

communities in Sacramento and its vicinity, including Joseph Eichler, Carter Sparks, and the Streng Brothers. In 1955, Eichler and developer Moss & Moss opened the first units in their Eichler Homes development in South Land Park Hills. Eichler, who previously built homes in the Palo Alto area, selected Sacramento as the location for this planned residential community because of the stability of its economy, “its high retail sales, the increasing population of civil servants and military personnel, and the reputation of the south Sacramento suburbs as a desirable residential area.”<sup>240</sup> Approximately sixty homes were built between 1955 and 1956, all of which were Jones & Emmons-designed three- or four-bedroom models.

Architect Carter Sparks and the Streng Brothers formed a successful collaboration that stretched from 1959 and 1989. One article, focused on Streng Brothers homes in the greater Sacramento area, states that “Bill and Jim Streng built close to 4,000 homes, all but 1,000 modern in style, in 40-some subdivisions and on individual lots. They worked almost entirely with a single architect, Carter Sparks, a dedicated modernist who also built dozens of custom homes for individual clients.”<sup>241</sup> A Streng Brother brochure from 1976 shows that the company had by then constructed homes in dozens of locations across Sacramento, Davis, Woodland, Winters, Carmichael, and the Folsom Lake area.<sup>242</sup>

## Post-War Housing

From California Department of Transportation Post-War Tract Housing Context, Chapter 7

### *Patterns of Growth and Tract Location*

The subdivision or tract was the building block of postwar suburban expansion. The cost of running utilities to new areas was steep enough to make gradual linear expansion impractical. Instead, entire subdivisions were constructed to defray the cost of providing utilities.

Postwar housing tracts, designed for auto use and not dependent on the expansion of existing public transit networks, were often located well beyond the built-up areas of cities. In contrast to streetcar suburbs, growing incrementally around the perimeters of their cities, these new tracts were often set (at least initially) amid agricultural land. However, the locations of these new housing developments were not as haphazard or arbitrary as some observers believed. Rather than random sprawl on any available parcel, proximity to employment centers strongly influenced developers’ choices in locating new housing.

### *Tract Size*

Postwar housing tracts in California range in size from infill subdivisions of fewer than 20 houses to new communities with thousands of housing units... The smallest tracts may not exhibit the typical curvilinear street pattern of the period, due to the constraints imposed by the size and shape of the parcel. These small tracts can be found as infill or redevelopment within older urban neighborhoods and streetcar suburbs as well as in areas that were largely undeveloped until the postwar period.

<sup>240</sup> “Eichler Home Units Are Opened To Public,” *Sacramento Union* (15 May 1955), 21 in *Eichlerific: Eichler Homes in Sacramento*, “1955 Newspaper Article: Eichler Homes Opening in Sacramento” (30 April 2010), <http://eichlerific.blogspot.com/2010/04/1955-newspaper-article-eichler-homes.html>.

<sup>241</sup> Dave Weinstein, “Greater Sacramento Strengs: Valley of the Atriums,” *Eichler Network*, accessed 12 September 2012, <http://www.eichlernetwork.com/article/greater-sacramento-strengs-valley-atriums>.

<sup>242</sup> “Carter Sparks + Streng Bros. Homes = ‘Solution for Contemporary Living in the Sacramento Valley,’” *Eichlerific: Eichler Homes in Sacramento* (26 July 2010), accessed 12 September 2012, <http://eichlerific.blogspot.com/2010/07/carter-sparks-streng-bros-homes.html>.

### *Tract Housing in California, 1945-1973*

Postwar population growth, and therefore the size of the market for new housing, varied among the state's major metropolitan areas and smaller cities. This had an effect on the relative sizes of housing tracts found in different urban and suburban regions...

Prior land uses also strongly influenced the sizes of housing tracts developed in the postwar period. In areas where small farms were common, the new subdivisions are also typically small, reflecting the difficulty for developers of assembling two or more contiguous farms into larger tracts...

Alternatively, where builders were able to acquire large farms or ranches, the scale of postwar development is correspondingly large. In these instances, builders took advantage of opportunities to construct not just housing tracts, but entire new communities. At the largest end of the spectrum, a few vast landholdings that had remained intact since California's rancho period were transformed into master-planned developments with multiple tracts as well as business and commercial centers. Examples include Irvine in southern Orange County, Rancho Bernardo in San Diego County, and El Dorado Hills near Sacramento.

### *Tract Design*

The typical postwar subdivision is immediately distinguishable by its street layout from older city neighborhoods and from many of the streetcar suburbs of the early 20<sup>th</sup> century. In contrast to the rectilinear urban grid, the street pattern of the postwar subdivision typically includes sweeping curves, loop streets, and cul-de-sacs...Curving streets limited sight distance and therefore cause motorists to drive more slowly than on long, straight streets. Cul-de-sacs and loops streets were used to discourage through traffic...

Long blocks are also common in the postwar subdivision, reducing the number of intersections and therefore the number of potential traffic conflicts and accidents... By constructing longer blocks with fewer cross-streets, developers were able to reduce their infrastructure costs by limiting the amount of paving and curbing required, and retain a larger portion of the tract for house lots.

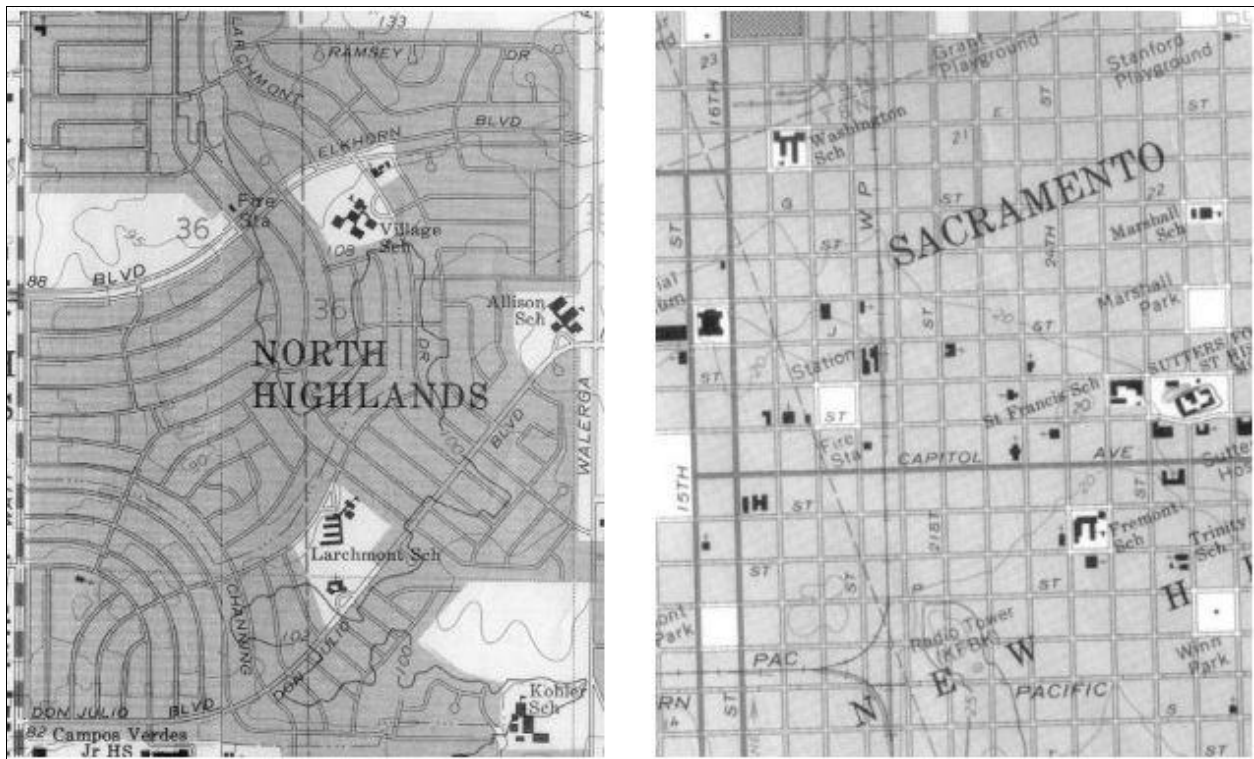


Figure 43. Comparisons of postwar and prewar street layouts: At left is a portion of the North Highlands tract near Sacramento, built in the early 1950s. It exhibits the characteristic street layout of the period, including curved streets, long blocks, and a limited number of through streets. More than two-thirds of the intersections shown are three-way intersections. At the same scale at right is a portion of central Sacramento, platted in the 19<sup>th</sup> century. This older area has shorter blocks and about 100 more intersections, nearly all of which a four-way intersections. Blocks are narrower in North Highlands because there are no alleys. Source: USGS "Rio Linda," "Citrus Heights," and "Sacramento East" quads, 1967.

...The streetscape of a suburban tract includes not only the street itself, but also the curb, planting strip, street trees, sidewalks, and front yards. Many developers preferred rolled curbs (also called mountable curbs) because they were cheaper to install and eliminated the need for curb cuts at each driveway. Rolled curbing is most frequently seen in tracts constructed from the end of World War II through the 1950s, and is less common in later tracts. The sidewalk would sometimes be placed next to the curb, particularly when rolled curbs were used, rather than having a planting strip between the curb and sidewalk... Developers sometimes planted street trees, either in the planting strips or the front yards. While the rear yard was private space for the family, the front yard, although privately owned, was visually part of the public realm.

### Cluster Planning

A new method of subdivision or tract design, cluster planning, appeared toward the end of the 1950s and became increasingly popular in planning circles during the 1960s.

Variously referred to as "cluster zoning," "planned unit development," or "open space communities," cluster planning involved setting aside some portion of a tract as parkland or undeveloped green space, with the housing more densely grouped on the remaining land...



### Cluster Planning in Sacramento: Greenhaven

Sacramento's Greenhaven development won a National Association of Home Builders award for community planning in 1963, as a model of cluster planning.<sup>9</sup> The initial *Greenhaven 70* plan was drawn up by David Whittet for the development partnership of Kermit L. Lincoln and Harold E. Parker, and construction began in 1961. About 1,300 houses were built in the initial phase. Rather than building the houses themselves, the developers sold lots (primarily to builders rather than homeowners) in an attempt to foster greater architectural variety.<sup>10</sup>

The street layout consists primarily of a series of loop streets separated by a linear park or greenway. The greenway is owned and maintained by the City of Sacramento as public parkland. The end of each loop street provides access to the greenway, and the few streets that

cross the greenway have overcrossings and undercrossings for pedestrians. The greenway was eventually extended in a north-south direction for approximately 1¾ miles, with shorter east-west extensions, and provided access to three schools. Most of the children in Greenhaven can therefore walk to school along the greenway without encountering vehicle traffic.



*Pedestrian undercrossing along the greenway*



*Greenhaven tract, showing the linear greenway (unshaded area) between loop streets. [USGS "Sacramento West" quad, 1980]*

Figure 44. CalTrans, *Tract Housing in California*, 50.

#### *Community Building*

While many merchant builders focused on constructing subdivisions of houses only, some of the larger builders planned for the inclusion of schools, shopping centers, and civic buildings such as libraries and fire stations in their larger developments. Merchant builders who engaged in development at this scale were also called "community builders," in recognition of their role in creating not just housing tracts but new communities...

#### *Multi-Family Housing*

...The single-family detached house was the predominant housing type throughout the United States from the end of World War II through the 1950s, comprising more than 80 percent of all new housing construction.<sup>13</sup> The proportion of multi-family housing



(apartments and condominiums) grew steadily in the 1960s, however, surpassing 40 percent of all new housing units constructed each year from 1968 through 1973... In California, the proportion of multi-family housing began to increase in the late 1950s and grew to become a majority of the new housing units built from 1962-64 and again from 1969-73. Apartment and condominium construction subsided abruptly with the recession of 1974 and never again achieved the pace of construction seen in the 1969-73 period...

While some of the multi-family housing constructed during the boom period consisted of urban high-rises, including urban renewal projects, much of it took the form of low-rise, garden apartment complexes in suburban areas. These typically consisted of multiple two-story buildings with separate, common parking shelters. Some of the larger apartment and condominium complexes had layouts based on cluster planning principles, with considerable areas of open space...Townhouses, consisting of attached two-story units, also became increasingly common throughout the 1960s and into the 1970s. These developments changed the face of the suburbs.<sup>243</sup>

### **Sacramento Housing and Redevelopment Agency and its Programs**

In reaction to the Great Depression, the Federal Government created the Federal Housing Authority (FHA) through the National Housing Act to address the problems of inadequate and neglected housing conditions. The FHA had the power to lend money to private and public entities in order to finance the clearing of slums and the construction of public housing and to buy, condemn, sell, or lease properties during the development stages of new projects. In 1941, the FHA published *A Handbook for Urban Redevelopment for Cities in the United States*, a manual followed in 1949 by *Urban Redevelopment and Housing: A Plan for Post-War*. These publications culminated in the passage of the 1949 Housing Act, which included a chapter on slum clearance.<sup>244</sup>

The Sacramento Housing and Redevelopment Agency outlined the “conventional renewal process” in a 1978 publication. The redevelopment process has seven steps:

- **Planning:** The first step involved selecting project areas within a designated development area and preparing a plan that indicates the manner in which the area should be developed to conform to the city’s master plan.
- **Financing:** The federal government advanced the majority of the cost of planning a project, but loans had to be paid back and the Agency had to demonstrate its ability to contribute 1/3 of the net project costs.
- **Acquisition:** The goal in this stage of the process was to acquire land in an efficient and equitable manner.
- **Relocation and Community Services:** The adequate rehousing of families, individuals, and businesses displaced from a project area was a chief responsibility of the Agency.
- **Demolition:** Once buildings were vacant, demolition contracts were awarded.
- **Site Improvement:** Improvements such as the installation of utilities, sewer systems, storm drainage systems, curbs and gutters began after demolition.
- **Disposition:** Once the land was clear and assembled for new construction, it was sold to private

<sup>243</sup> 43.-55

<sup>244</sup> Lastufka, “Redevelopment of Sacramento’s West End, 1950-1970.”

developers.<sup>245</sup>

The following section provides an overview of Sacramento Housing and Redevelopment Agency project areas from the 1950s through the 1970s and the neighborhoods affected by them.

### Redevelopment Area No. One

From Sacramento Housing and Redevelopment Agency, “Housing and Development Programs”:

A 65-block portion of the Central Business District of Sacramento, once prime commercial land, was a classic example, as late as 1958, of an area victimized by the City’s unbridled growth. The area, bounded by the Sacramento River on the west and the State Capitol Building on the east, was abandoned to the forces of neglect and changed land use. It contained one of the worst skid rows west of Chicago. Run-down hotels, dance halls, pawn shops and bars made up much of the area. One twelve-block area in particular had 167 bars and wine shops. Flights, stabbings, murders, prostitution and fires were daily occurrences.

Commerciwise, the strong relationship between river traffic, railroads, industry and business no longer existed. Yet, the old pre-fabricated houses shipped by boat from the East Coast in the 1850’s remained. They were dilapidated, and seriously impaired the important western approach to California’s capital city.

Since the late 1920’s, the commercial center of this colorful and historically rich city—largely a product of the gold rush days—had moved eastward away from the deteriorating core. While the public financial burden of servicing the area was growing, tax revenue was decreasing each year.

Containing eight percent of the total city area and 7.5 percent of the population, the area had 26 percent of the fires, 36 percent of the juvenile delinquency, 42 percent of the adult crime and 76 percent of the tuberculosis cases.

### The Beginning of Change

On February 3, 1950, the City Council designated the first 60-block Redevelopment Area No. One (enlarged to 62 blocks in 1951, 65 ¼ blocks in 1958, and to 75 ¼ blocks in 1961). In September, 1950, the city council activated the Redevelopment Agency pursuant to the provisions of the California Community Redevelopment Law of 1945, and appointed five resident electors on December 14, 1950, to serve as Agency Members.

Given the Responsibility of revitalizing the area by the City Council, the Redevelopment Agency began its first acquisition of property in September, 1956. Relocation of residents and businesses into standard structures, demolition of buildings, and resale of the land to developers, all in accordance with state law and the adopted Redevelopment Plan, followed.<sup>246</sup>

---

<sup>245</sup> Sacramento Housing and Redevelopment Agency (SHRA), *Housing and Redevelopment Programs* (Sacramento, CA. 1978), 15-6.

<sup>246</sup> SHRA, *Housing and Redevelopment Programs*, 14-5.

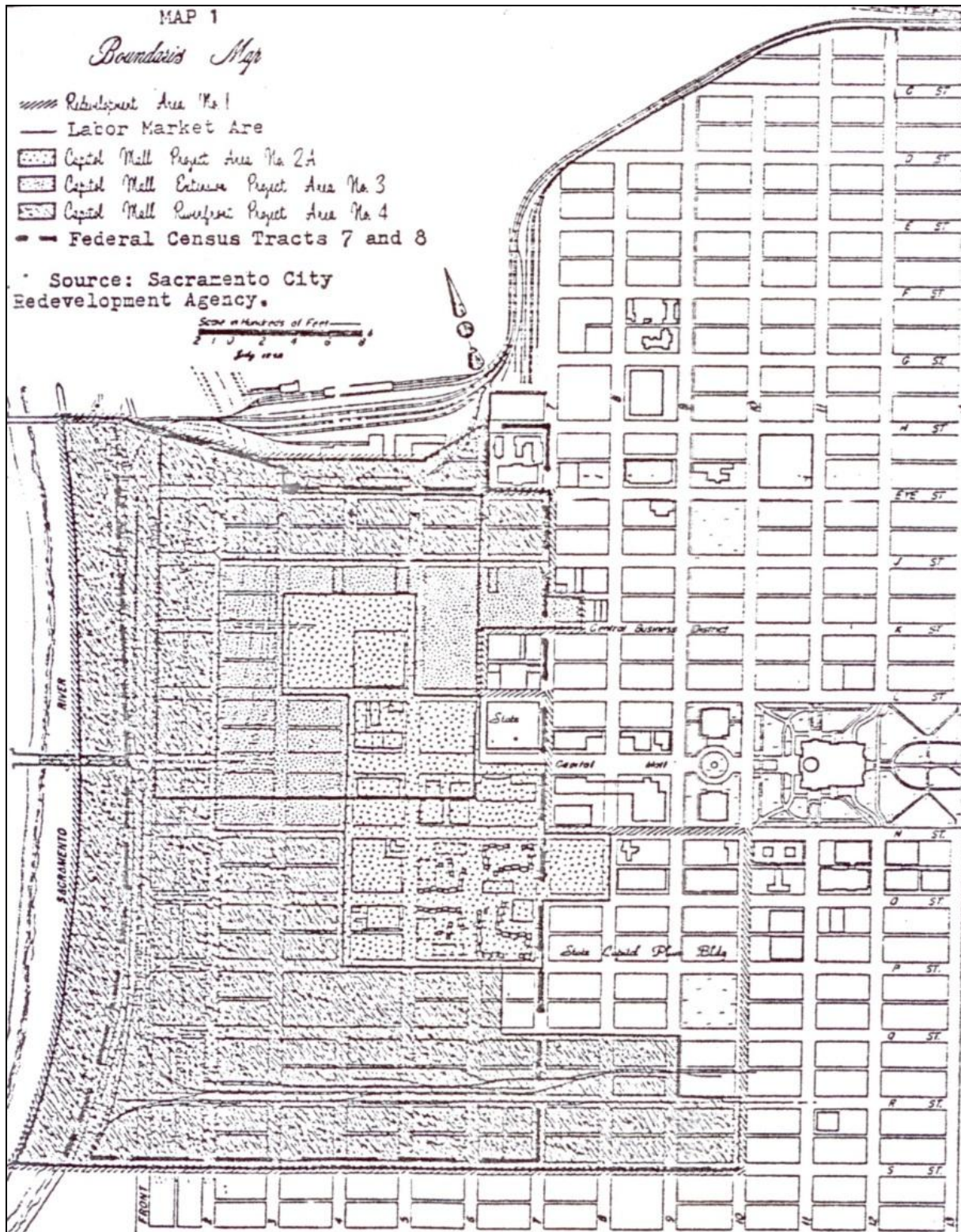


Figure 45. This map depicts the boundaries for the Labor Market Area, Redevelopment Area No. 1, Capitol Mall Project Area No. 21, Capitol Mall Extension Project Area No. 3, and Capitol Mall Riverfront Project No. 4. Sacramento's West End neighborhood, the area west of the Capitol extending to the waterfront, was enveloped by redevelopment efforts.

Source: Ken Lastufka, "Redevelopment of Sacramento's West End, 1950-1970: A Historical Overview with an Analysis of the Impact of Relocation," (master's thesis, California State University Sacramento, 1985), 7.

### The West End

The West End, the area west of the Capitol to the waterfront that was also home to the Labor Market Area, was within the 60-block Redevelopment Area No. One (see Figure 10); as such it was among the first neighborhoods to be slated for redevelopment in Sacramento. Once filled with prosperous businesses during the railroad boom, the area fell into an economic decline by the 1920s that only continued during the Depression years. Seasonal laborers, many of whom worked for the city's canneries and railroads, represented the majority of West End residents. The neighborhood had one of the largest concentrations of agricultural workers west of Chicago. In the late 1940s, the area remained home to seasonal workers and non-white residents who were unable to find housing in neighborhoods with restrictive covenants. The neighborhood contained employment offices, cheap hotels, and bars. It was also home to several ethnic enclaves, including Sacramento's Chinatown and Japantown.<sup>247</sup>

In 1950, the Sacramento City Council designated the 60-block area comprising the West End as blighted. Documents drafted in 1954 illustrate the city's plan to remove much of the area's residential and business properties and replace them with state offices and wide boulevards. The plan would replace the low-income, and largely minority population of the West End and the small businesses it once contained with tall buildings and government employees.<sup>248</sup>

By the mid-20<sup>th</sup> century, redevelopment activity displaced Japanese, African-American, and Chinese ethnic enclaves that historically existed in the West End. Many of these residents were forced out of low rent dwellings and placed in rentals with higher rents in different parts of the county. Most former West End residents were displaced to Oak Park, Del Paso Heights, and the Elder Creek area.<sup>249</sup>



---

<sup>247</sup> Center for Sacramento History, *Old Sacramento and Downtown*, 12.

<sup>248</sup> Lastufka, "Redevelopment of Sacramento's West End, 1950-1970," 7.

<sup>249</sup> Caesar, 163-64.



Figure 46. This wide-angle photograph taken December 4, 1968 shows the area bounded by 5<sup>th</sup>, 6<sup>th</sup>, J, and L Streets being prepared for construction of the underground parking garage of the Downtown Plaza.  
[Center for Sacramento History, Sacramento Bee Collection, 1983/001/SBPM12,683].



Figure 47. The new Downtown Plaza emerges on L Street, the heart of a new redeveloped business district.  
[Center for Sacramento History, James E. Henley Collection, 1997/046/0224].

### Capitol Mall Project No. 2-A

From Sacramento Housing and Redevelopment Agency, "Housing and Development Programs":

A 15-block portion of Redevelopment Area No. One was designated as the first project in February of 1954 and was called the Capitol Mall Project (Project 2-A). The final redevelopment plan for this area was prepared by the Redevelopment Agency and approved by the City Council in September 1955, after public hearings.

The redevelopment plan provides that the portion of the area fronting on K and L Streets, west of 5<sup>th</sup> Street, be developed for general commercial use as an extension of the Central Business District. Adequate off-street parking was included. The importance of safety and convenience for pedestrians was recognized by the planned elimination of vehicular traffic on K Street between 3<sup>rd</sup> and 7<sup>th</sup> Streets, and by creation of a landscaped shoppers' mall (Downtown Plaza).

The plan to provide a pleasing entry to the City and a suitable approach to the State Capitol Building was fulfilled. Capitol Mall, formerly Capitol Avenue, has been widened with a median grass strip and trees along each side. State office buildings and a City parking structure stand on Capitol Mall east of the Capitol Mall Project boundary line. In the project itself, the Capitol Mall is bordered west to 3<sup>rd</sup> Street by buildings of appropriate dignity, including: Federal Building, I.B.M. Building, Wells Fargo and Crocker National Bank Buildings, the McKeon office building complex consisting of the Insurance Exchange Building and the State Chamber of Commerce Building, the Plaza Towers Office Buildings, and the Sacramento Union Development.<sup>250</sup>

Sacramento lawmakers explored plans to convert the segment of K Street between 2<sup>nd</sup> and 12<sup>th</sup> streets to a pedestrian mall in order to compete with the new suburban strip malls.<sup>251</sup>

### Capitol mall Extension Project No. 3

On October 9, 1959, the Agency submitted to the Department of Housing and Urban Development the first part of its application to proceed with an additional 10-1/4 block area –the Capitol Mall Extension Project (Project No. 3). This project, which borders the Capitol Mall Project on three sides, was planned for development of retail and office building facilities. The redevelopment plan for the project was adopted by the Redevelopment Agency on April 11, 1960 and by the City Council on June 16, 1960. The Agency started the project during March of 1961...

#### *Commercial Area*

The area bounded by the 3<sup>rd</sup>-7<sup>th</sup>-J and L Streets was reconstructed with retail-commercial establishments and office buildings. The development of the area was designed to accomplish complete separation of pedestrian and vehicular traffic by the construction of Downtown Plaza on K Street, the construction of a two-block underground parking garage between 5<sup>th</sup>-6<sup>th</sup>-J and L Streets, and by converting the interior streets to pedestrian malls.

#### *Downtown Plaza Mall*

Construction of the \$450,000 first phase of the pedestrian mall between 4<sup>th</sup> and 5<sup>th</sup> on K Street began in November 1967 and was completed in August 1968. The second phase, from 5<sup>th</sup> to 7<sup>th</sup> Streets, began in the spring of 1971. The \$1 million cost of the three-block mall was shared by the Redevelopment Agency and the federal government.

Victor Gruen Associates, the internationally famous architectural-planning firm, was the designer of the mall. The architects have described the mall as a “plaza –a place for people to congregate, a place for functions, exhibits and concerts, as well as for rest in an atmosphere of beauty...”<sup>252</sup>

---

<sup>250</sup> SHRA, *Housing and Redevelopment Programs*, 17.

<sup>251</sup> Burg, *Sacramento's K Street*, 134-35.

<sup>252</sup> SHRA, *Housing and Redevelopment Programs*, 19.



Figure 48. This aerial photo, taken in 1964, shows redevelopment projects taking shape in the West End. [Center for Sacramento History, Frank Christy Collection, 1998/722/1417].

#### Capitol Mall Riverfront Project No. 4

From Sacramento Housing and Redevelopment Agency, “Housing and Development Programs”:

The general boundaries of Project No. 4 are: the Sacramento City Limits on the west; redevelopment Projects Nos. 2-A and 3 on the east; S Street on the south; and the Southern Pacific Railroad depot and freight yards on the north...

The land uses of the project include: General commercial, Residential-Cultural, Special Commercial, Residential, Historic-Commercial, Heavy Commercial, and Public

The Major elements of the project are the Old Sacramento Historic Area, Chinatown development, an Arts and Cultural Center, a Heavy Commercial Corridor, and a residential district near Capitol Towers (Project No. 2-A).<sup>253</sup>

#### *Chinatown*

<sup>253</sup> SHRA, *Housing and Redevelopment Programs*, 21.

A new “Chinatown” has been constructed on the two block bounded by 3<sup>rd</sup>, 5<sup>th</sup>, I, and J Streets. The Development is centered around the Confucius Temple located at 4<sup>th</sup> and I Streets. Nine parcels were involved, ranging in square footage from 2,400 to 84,000—with development costs from \$120,000 to \$4 Million. All buildings have oriental architecture and many used materials imported from Hong Kong and Taiwan.

Chinatown provides 187 units of low-moderate elderly apartments, 72 low-moderate family apartments, commercial stores, offices and restaurants, and is serving as a base for the many Chinese family associations.

In 1865 all streets in the Chinatown area and neighboring vicinity were elevated to protect buildings against flooding; thus the natural terrain of the ground level is eight feet lower than the sidewalks or street level. At this lower level, a landscaped pedestrian mall was constructed. The mall features a multipurpose plaza for the shoppers and residents of Chinatown. Baronian and Danielson, landscape architects from San Francisco, were the designers of the mall.

All parcels in the Chinatown development are separated by the mall and landscaped courts. Chinese shops, restaurants and offices are on the lower level, additional commercial enterprises on the street level, and family association headquarters at the upper level of some structures.<sup>254</sup>

#### *Old Sacramento*

The historic area, comprising approximately 28 acres along the banks of the Sacramento River, is adjacent to the downtown central business district. Boundaries are the Sacramento River on the West, Capitol Mall on the south, I-5 freeway on the east, and the I Street Bridge on the north.

As the historic area was a blighted area, housing one of the worst skid row areas in the West, its revitalization is a great enhancement to the Sacramento community. Prior to the redevelopment the total area had a worth of approximately \$2 Million. Upon completion \$60 Million will have been spent on its restoration, adding significant tax dollars to the community. More importantly, Old Sacramento is one of the largest historic preservation projects in the United States with its preservation documenting important events such as the start of the Pony Express, the Central Pacific Railroad and the California Goldrush. Adding to the new businesses, restaurant and shops, the area is attracting tourists and visitors as a leisure time activity as well as a bustling business center.<sup>255</sup>

---

<sup>254</sup> SHRA, *Housing and Redevelopment Programs*, 22.

<sup>255</sup> SHRA, *Housing and Redevelopment Programs*, 23.





Figure 49. Looking west from J Street, this photo from 1967 captures the progress of Interstate 5's construction. What would become Old Sacramento is visible in the background.

[Center for Sacramento History, Frank Christy Collection, 1998/722/0832].

Located within arguably the most blighted section of the West End, the area now known as “Old Sacramento” became a federal redevelopment project overseen by the Sacramento Redevelopment Agency in the 1950s. Today a National Historic Landmark Historic District, Old Sacramento is located on the Sacramento River, where the city began. Old Sacramento is historically significant for its development during the Gold Rush, as a terminus of the Pony Express, and as the location of the western terminus of the first transcontinental railroad.<sup>256</sup>

<sup>256</sup> SHRA, *Housing and Redevelopment Programs*, 23.




Figure 50. Redevelopment efforts exposed some of Sacramento's underground sidewalks.  
[Center for Sacramento History, Ted Leonard Collection, 2001/055 ff232-235].

During redevelopment, Old Sacramento's raised streets and hollow sidewalks were exposed. These areas were created from the 1850 through the 1870s during an effort to raise Sacramento's business district to protect it from floodwaters. The remains act as physical reminders of the city's efforts to prosper in a precarious location and become a suitable home for state government (see **State Government Context**).

As plans were laid for the new Interstate 5 project through Sacramento, many Sacramentans, notably Eleanor McClatchy, president of the McClatchy newspapers, lobbied to preserve the Sacramento River Embarcadero and some of its oldest buildings. McClatchy lobbied for routing on the west side of the Sacramento River; the selected route destroyed the Sacramento Bee building that was McClatchy's highest priority for preservation. Ultimately, the new freeway was located further east of the river banks than the original plan. In the mid-1950s, Newton Cope rehabilitated one of the first buildings in Old Sacramento—the Sacramento Engine Company No. 3 on 2<sup>nd</sup> Street, which is currently used as a restaurant.<sup>257</sup>

The Old Sacramento Historic District was listed as a National Historic Landmark historic district in 1965.<sup>258</sup> Prior to the 1977 creation of the Secretary of the Interior's Standards for the Treatment of Historic Properties, Sacramento's City Historian, James Henley, historic rehabilitation architect Bob McCabe, and others, drafted detailed design guidelines for the district, including many façade restoration and reconstruction plans based upon historical photographs and documents. The district is comprised of restored *and* reconstructed buildings, with most on their original sites.<sup>259</sup>

<sup>257</sup> Center for Sacramento History, *Old Sacramento and Downtown*.

<sup>258</sup> Office of Historic Preservation, "Old Sacramento State Historic Park." (2013), accessed December 2013, [http://www.parks.ca.gov/?page\\_id=497](http://www.parks.ca.gov/?page_id=497).

<sup>259</sup> SHRA, *Housing and Redevelopment Programs*, 23.

### Del Paso Heights Community Development Program – Project No. 5

From Sacramento Housing and Redevelopment Agency, “Housing and Development Programs”:

The Del Paso Heights Neighborhood Development Program (NDP) was approved by the Department of Housing and Urban Development on April 1, 1970 and funds were made available to the Agency in July of that year.

The project area is comprised of 1,000 acres and contains about 8,000 persons, mostly in single-family homes. Fifty percent of the population is White, fifty percent Black, with a few Mexican-Americans. One-third of the buildings have been classified as standard, one-third as rehabilitation feasible, and one-third as substandard; and these buildings are scattered rather evenly throughout the area.

The first year eight-block target area, bounded by Dry Creek Road, May Street, Grand Avenue and South Street, was an area where 98 percent of the population of 300 was Black. The activities for the first year included construction of 18 units of rental housing, the rehabilitation of 25 homes, the demolition of 35 substandard homes, construction of 50 new single-family homes on existing vacant land and Agency-acquired lots, improvements to existing park and new park extension, and the construction of new streets, sidewalks, storm drains and street lights throughout the entire area. The cost of these activities was \$1,063,427.

The second target area was a twelve-block area adjacent to the first year project, extending to Rio Linda Boulevard on the west. The activities for the second year included construction of a new branch library, clearance of land for 40 units of multi-family housing and 40 units of elderly housing which was completed in March, 1976, rehabilitation of eight homes, demolition of eight substandard homes, construction of thirteen single-family homes on existing vacant land and Agency-acquired lots, and construction of new streets, sidewalks, storm drains and street lights on Grand Avenue and Rio Linda Boulevard. The cost of the second year activities was \$1,125,000.

The third, fourth, and fifth year activities were carried out in the second target area due to a cutback in funds. Third year activities included construction of a Neighborhood Health Center, acquisition of land for a proposed shopping center, demolition of six substandard homes, construction of a cross-over street, rehabilitation of eight homes and construction of one new single-family home. Fifth year activities included demolition of six substandard homes, construction of five new single-family dwellings, reconstruction of South Avenue with sidewalks, curbs, and gutters and street lights. The cost of third year activities was \$800,000; fourth year activities cost \$524,000, and extended fourth year activities approximately \$594,000.<sup>260</sup>

### Alkali Flat Community Development Program – Project No. 6

From Sacramento Housing and Redevelopment Agency, “Housing and Development Programs”:

The application for a Neighborhood Development Program in Alkali Flat was approved June 27, 1972 by the Department of Housing and Urban Development. The first year

<sup>260</sup> SHRA, *Housing and Redevelopment Programs*, 27.

NDP in Alkali Flat was from June 16, 1971 to June 15, 1973.

The Project area consists of 25 blocks of residential, commercial, and industrial property. New zoning regulations were adopted on February 10, 1972 by the City Council so that improved long-range planning can be accomplished for the entire 25-block NDP area. Certain blocks were designated for residential use and others for office, commercial, and park use.

The entire project area contains approximately 1,500 persons, primarily in rental dwellings. The racial distribution is approximately 50 percent White, 35 percent Mexican-American, and 15 percent Black and Oriental. Forty percent of the population is over 55 years of age.

In Alkali Flat \$825,000 was used to carry out NDP activities for the first year in a two-block target area bounded by 8<sup>th</sup>-10<sup>th</sup>-D and E Streets. One Hundred Forty-Three new apartments, known as Washington Square, for low and moderate income families were built to replace the 62 substandard dwelling units and blighted warehouses formerly in the area.

The second year activity concentrated on completing site improvements for the first target area, including new streets, curbs and gutters...The plan is to develop low-income and conventional housing units and accomplish historical preservation where possible.<sup>261</sup>

#### Oak Park Community Development Program – Project No. 7

From Sacramento Housing and Redevelopment Agency, “Housing and Development Programs”:

The Oak Park Neighborhood Development Program was approved by the Department of Housing and Urban Development effect June 16, 1972.

The Oak Park Project Area is comprised of approximately 1,300 acres and has a population of approximately 14,000 people. The racial breakdown for the area is approximately 48.6 percent Black, 47.8 percent White, and 3.6 percent other...

The first year target (1973-74) was comprised of a three-block area located in the northern section of Oak Park. The boundaries were 37<sup>th</sup> Street, Third Avenue, Santa Cruz Way and the property alignment between First and Second Avenues.<sup>262</sup>

First year activities are consisted of major and minor rehabilitation of approximately 26 single-family residences with the use of HUD grants and loans. The boundaries of the second year target area (1974-74) were 14<sup>th</sup> Avenue to the north, 16<sup>th</sup> Avenue to the south, South Sacramento Freeway to the west, and 34<sup>th</sup> Street to the east. The second year activities included cooperating with a Street Assessment District's efforts to provide new streets, sidewalks, curbs.<sup>263</sup>

#### Subcontexts/Themes Not Included in This Evaluation

- Conventional Housing/Housing Projects

---

<sup>261</sup> SHRA, *Housing and Redevelopment Programs*, 28.

<sup>262</sup> SHRA, *Housing and Redevelopment Programs*, 30-1.

<sup>263</sup> SHRA, *Housing and Redevelopment Programs*, 31.



The subcontext of public housing projects for this context. The history of Sacramento's housing projects requires further research, evaluation, and documentation.

As of 1978, the SHRA owned and operated over 1,000 units of low-rent housing in three projects in the City and County of Sacramento.

*New Helvetia* – 360 units

*River Oaks* – 400 units

*Dos Rios* – 268 units (includes 50 units scattered throughout the Del Paso Heights area)<sup>264</sup>

## Transportation Systems

Sacramento continued to grow, both in population and through the annexation of land. The former Boeing Airways municipal airport constructed in 1931 off of Freeport Boulevard south of downtown was no longer capable of serving the city's needs. In 1958, a new Sacramento Metropolitan Field (SMF) airport was designed for a site located in North Natomas, twelve miles northwest of the Capital City on Interstate 5. Construction began in 1964 and the new airport opened in 1967.<sup>265</sup>

By 1960, 75 percent of the state government employees arrived at work by automobile and in 1961, 630,000 people entered or left Sacramento's downtown each day. The daily commute of workers in and out of the city created a transportation conundrum—although it caused congestion, suburban residents were living far enough away from downtown Sacramento that public transportation was not a viable option for many.<sup>266</sup>

The Elvas Freeway, which later became State Route 51, Business 80 (Business Loop 80) and the Capital City Freeway, was constructed between 1950 and 1955. It was the second freeway built north of the Sacramento's central grid streets, as part of the incremental development of the city and region's freeway system. The Elvas Freeway was implemented in part to lessen traffic at the cities three crossings of the American River—the Jiboom Street Bridge, the 16<sup>th</sup> Street Bridge, and the H Street Bridge. The freeway was widened from four to six lanes in 1965.<sup>267</sup>

In the late 1960s, Interstates 5 and 80 were completed, ameliorating traffic congestion, but unlike their German freeway counterparts, the US freeways, including Sacramento's, were constructed in and through the existing city centers. Interstate 80 was designed to run through Sacramento along 29<sup>th</sup> and 30<sup>th</sup> Streets, where it would connect with Interstate Highway 50, which traversed W and X Streets. Huge swaths of land formerly containing residential neighborhoods and businesses were cleared in order to build the interstates around Sacramento. The new roads alleviated traffic congestion in and out of the city and also rerouted vehicular traffic that had once traversed Sacramento's downtown to the periphery. With the completion of the freeway system, which encircled Sacramento's Central City, Tower Bridge no longer remained the main entrance to the city. Reduced traffic in the city center began to negatively impact shops, restaurants, and other businesses downtown.

<sup>264</sup> SHRA, *Housing and Redevelopment Programs*, 4.

<sup>265</sup> Avella, *Sacramento: Indomitable City*, 124.

<sup>266</sup> The California State Capitol Plan (Preliminary), December 1960, 4-8.

<sup>267</sup> A.M. Nash, "New Elvas Freeway," *California Highway and Public Works* (November-December 1954), 14, 16.





Figure 51. (Left) The area around Third Street was cleared for the construction of Interstate 5 in 1960.

[Center for Sacramento History, Sacramento Bee Collection, 1983/001/SBPM Sacramento City Redevelopment].

Figure 52. (Right) Aerial of the nearly completed Interstate 5, 3 August 1970.

[Center for Sacramento History, Sacramento Bee Collection, 1983/001/SBPM Freeway 2<sup>nd</sup>-3<sup>rd</sup> Street].

Transportation accessibility concerns also impacted business development in Sacramento's downtown. To compete with the new Arden Fair Mall, Skidmore, Owings & Merrill Architects were hired to develop the West End Commercial Complex in the area bounded by 5<sup>th</sup>, 6<sup>th</sup>, J, and L Streets, and the necessary street closures to create the complex were realized through federal funding. In order to secure Macy's as one of the mall's flagship stores, the company stipulated that nearby freeway access was required. The desire expressed by Macy's and other downtown businesses for easy freeway access factored into the preferred locations of new businesses and illustrated how dependent the region had become on the new freeway system. On 4 December 1968, construction began on the West End Commercial Complex and its underground parking garage. Between 1969 and 1972, the K Street Pedestrian Mall was designed by Eckbo, Dean, Austin & Williams, or EDAW, a major Bay Area landscape architecture and urban planning firm, with construction by A. Teichert & Son Construction, and was built directly east of the West End Commercial Complex project. It utilized a blend of landscape, public sculpture, and water features.<sup>268</sup> The Capitol Plaza Hotel complex located west of the mall was completed in 1979.

<sup>268</sup> Burg, *Sacramento's K Street*, 32-9.



Figure 53. The beginning of redevelopment for the K Street Mall in 1969.  
[Center for Sacramento History, Frank Christy Collection, 1998/722/1301].

Although some new commercial development downtown resulted from the construction of the freeway system in Sacramento, many neighborhoods were fractured by the construction of the new roads. “Taken together, the entire freeway system had the unfortunate effect of cutting off the original city from the outlying neighborhoods. It also cut the city off from the Sacramento River, which along with the railroad was a major part of the economy.”<sup>269</sup>

### **Historic Themes and Property Types**

The following section summarizes important themes relating to the history of World War II, and mid-20<sup>th</sup> century redevelopment, and transportation in Sacramento and identifies property types that reflect these themes. Significance and integrity discussions follow each property type so that additional resources relating to the history of World War II, redevelopment, suburbanization, and transportation may be evaluated in the field. The significance discussion describes the criteria for which a resource may be historically significant and the integrity narrative provides guidance to determine whether the resource retains sufficient integrity to convey its historic significance.

<sup>269</sup> Center for Sacramento History, *Old Sacramento and Downtown*, 70.

The primary historic themes and events which characterize the history of World War II, redevelopment, and transportation in Sacramento include:

- The shift from an economy focused on agriculture and railroad industries to one founded on state and federal government offices, military bases, and highway/freeway-based transportation;
- The influx of people from outside California who were drawn to Sacramento by available jobs;
- The exodus of people and businesses from the city center to newly developed suburban communities and annexed districts;
- Large-scale clearance and new construction projects funded by federal monies, including federal redevelopment programs; and
- The increasing popularity and availability of automobiles, the “car culture,” influenced how and where people lived, worked, traveled, and shopped, and shaped buildings, sites, and the city’s design.

### Identification

For the purposes of determining eligibility for historic designation, four categories of resource types based on the previous discussion of property types have been developed. Each category includes certain specific types of resources as listed below:

1. Residential: This category includes a variety of single- and multi-family residential building types, and possibly their landscapes and subdivision configurations, that may be identified with World War II-era and post-war development and settlement patterns, that also may be identified with a post-War “Modern” design style. Resources may be found both in neighborhoods developed in support of new military facilities established in Sacramento during the twentieth century, as well as in the new outlying post WWII subdivisions, some of which were annexed into the city.
2. Commercial: This category relates to the competition between downtown businesses and suburban commercial developers to attract customers. Sacramento’s downtown, and the central city “J” and “K” Street corridors, were historically the region’s major commercial center, but popular shopping centers, and developments along major commercial corridors, were constructed outside the Central City to serve residents of new suburban developments. Design styles may also relate to both a post-War “Modern” aesthetic, and the “car culture” aesthetic, including “Googie Architecture.”
3. Infrastructure: This category relates to the forces that shaped broad development patterns and includes roads, highways/freeways, bridges and other ancillary structures.
4. Downtown Redevelopment Projects: This category includes various large-scale land-assembly, building and planning projects constructed downtown, and, in the case of much of “Old Sacramento,” preservation.

### **Residential Properties**

The years leading up to and immediately following World War II represent a shift in residential development in Sacramento. When the Southern Pacific shops and canneries located along the river

were the largest centers of employment, workers typically resided close by. As the location of employment centers—new military bases and industrial complexes—shifted from Sacramento’s Central City to areas outside of the City, residential development followed. Initially, residential suburbs developed around these new employment centers: the North Highlands and Rancho Cordova areas around McClellan and the Del Paso area near the Liberty Iron Works—then part of the city of North Sacramento. The Hollywood Park, Sutterville Heights, and Freeport Village neighborhoods developed in the late 1940s in the vicinity of Campbell’s Soup’s new complex. This trend of residential development occurring outside of the Central City continued the 1950s through the 1980s. Mid-century designers and builders, Joseph Eichler, Carter Sparks, the Streng Brothers, Blomberg, and Lewis & Bristow, among others, constructed homes and planned neighborhoods in the South Land Park area, at River City Commons in Natomas, and greater Sacramento vicinities. Design of the new suburban developments contrasted with the historic gridiron street pattern of the city and featured more organic planning features, including cul-de-sacs and curvilinear streets. Single-family residences were typically one-story, utilized strong horizontal elements, which stressed the relationship of the structure to the land, indoor/outdoor living, use of new materials and construction techniques, and were designed in “ranch house,” “Usonian” block, or “modern,” architectural styles. Many included carports and incorporated building, site, and landscape design features which blurred the distinction between indoor and outdoor spaces. These post-World War II Era neighborhoods warrant further study to evaluate significance within the careers of prominent designers or builders, as potential historic districts, or as significant examples of the development of “Ranch” or post-war “Modern” design types in Sacramento.

## Residential Buildings

### *Significance*

Residential buildings may be found eligible under National Register Criteria A, B, and C; California Register Criteria 1, 2, and 3; and Sacramento Register Criteria i, ii, and iii. World War II-era and post-war residential development in Sacramento is closely tied to suburbanization. Residential properties may be significant for their associations with a noted architect, landscape architect, builder, or with mid-century “Modern” design principles. Properties eligible for listing in the National Register under Criterion A, the California Register under Criterion 1, or the Sacramento Register Criterion i (event) should be at least 50 years old, and have a close association with an important historical event or a developmental pattern relating to the history of World War II, post-war suburbanization, redevelopment, and/or freeway-related transportation in Sacramento.

For properties to be listed under National Register Criterion B, California Register Criterion 2, or Sacramento Criterion ii (Person), residential properties should ideally be at least 50 years of age and should be closely associated with a significant person or persons associated with the history of World War II, post-war suburbanization, redevelopment, and/or freeway-related transportation in Sacramento.

For properties to be listed under National Register Criterion C, California Register Criterion 3, or Sacramento Criterion iii (Design/Construction), residential properties should be at least 50 years of age and should “represent the work of a master or possess high artistic values” and may also demonstrate distinctive characteristics of a “type, period, region, or method of construction.”

### *Integrity*



In regard to residential properties, the seven aspects of integrity in order of importance should be: design, materials, association, setting, location, workmanship, and feeling; please note for local evaluations, that the Sacramento Register does not address integrity of “feeling.” World War II-era and post-war residential buildings may express regional suburban settlement patterns, experimental materials, new or non-traditional building technologies, blurring or blending of indoor/outdoor spaces, and stylistic preferences of the architects, landscape architects, builders and residents. Therefore, the aspects of design, materials, and workmanship are most important, conveying importance of building technology, craft, and artistic inclinations of designers, builders, and owners. Location and setting are important aspects, providing the physical and functional contexts for the resource, and recognizing many of the suburban single-family homes’ lots, street layouts, and landscape plans were part of the overall attraction. The aspects of feeling and association are also important, and the building should retain the ability to convey the historic sense of the neighborhood and association with a larger development (if applicable). Exemplary workmanship was not necessarily as highly valued, or needed, in the post-war era because experimentation with new materials and manufacturing techniques was more important than hand craftsmanship.

### **Commercial Properties**

Commercial buildings in the war and post-war eras were generally, though not all, dedicated to a single use, such as office, retail, restaurant/entertainment; or, to other income-producing uses not related to the production, distribution, or repair of goods. Within Sacramento’s Central City, commercial property types historically developed along J and K streets, which served as Sacramento’s original commercial corridors. Post World War II “Modern” commercial buildings were constructed both in Sacramento’s Downtown and Midtown areas. Architects of note include, Rickey & Brooks; Starks, Jozens & Nacht; Harry Devine; Dreyfuss & Blackford; Herbert Goodpaster; and Dean Unger, among others.

Following World War II, developers began to build shopping centers, strip malls, and commercial buildings along the major commercial corridors within the new residential subdivisions developed. The commercial buildings were generally of a post-war “Modern” or a “car culture” aesthetic, often referred to as “Googie Architecture.” The “modern” building types in Sacramento often included inset first-floor bases and floor to ceiling glazing and doorways with upper story grille or solar fin screens over the walls of glazing. In Sacramento, several post-war gas stations clearly reflect the “Googie Architecture” design aesthetic. The new commercial areas and shopping centers were popular because they were convenient by car, contained many stores in one location, and often had large expanses of parking lots right out front. The Town and Country Village, developed by Jere Strizek in 1946 and the Arden Fair Mall, designed in 1957 as an outdoor mall, rivaled the shopping establishments located downtown. Portions of K Street were converted to a pedestrian mall in the 1960s and the West End Commercial Complex, or Downtown Plaza, was constructed to lure customers back downtown. These post-War projects warrant further study to evaluate significance within the careers of prominent designers or builders, as potential historic districts, or as significant examples of the development of post-war “Modern” design types” in Sacramento.

### *Significance*

Commercial buildings may be found eligible under National Register Criteria A, B, and C; California Register Criteria 1, 2, and 3; and Sacramento Register Criteria i, ii, and iii. Like its residential counterpart, World War II-era and post-war commercial development in Sacramento

is often reflects the competition between traditional downtowns and neighborhood development, and suburbanization and the exodus of downtown businesses to suburban shopping centers and strip malls. Commercial properties may be significant as part of a larger development of a neighborhood or for their associations with society's reliance on the automobile (sometimes referred to as "car culture"). Properties eligible for listing in the National Register under Criterion A, the California Register under Criterion 1, or the Sacramento Register under Criterion i (Event) should have been constructed at least 50 years ago and have a close association with an important historical event or a developmental pattern relating to the history of World War II, downtown/suburban business competition, redevelopment, and/or post-war "Modern" and/or "car culture" design aesthetics, and highway-related transportation in Sacramento.

For properties to be listed under National Register Criterion B, California Register Criterion 2, or the Sacramento Register under Criterion ii (Person), commercial properties should be at least 50 years of age and should be closely associated with a significant person or persons associated with the history of World War II, downtown/suburban business competition, redevelopment, post-war "Modern" and/or "car culture" designs, and highway-related transportation in Sacramento.

For properties to be listed under National Register Criterion C, California Register Criterion 3, or the Sacramento Register under Criterion iii (Design/Construction), commercial properties should have been constructed at least 50 years of age and should "represent the work of a master or possess high artistic values" and may also demonstrate distinctive characteristics of a "type, period, region, or method of construction," particularly, the WWII and post-war design types, primarily post-war "Modern" designs and "car culture" or "Googie Architecture"

### *Integrity*

In regard to commercial properties, the seven aspects of integrity in order of importance should be: design, materials, workmanship, association, feeling, setting, and location; please note for local evaluations, the Sacramento Register does not address integrity of "feeling." A commercial property typically expresses the values of the company or individual that built it and therefore it is important for the building to retain the bulk of its physical characteristics, especially its original design and materials. Location and setting are also important aspects, providing the context for the resource. Association with the building's original builder/owner and era of construction are also important. Exemplary workmanship was not necessarily as highly valued, or needed, in the post-war era where experimentation with new materials and manufacturing techniques was the priority over hand craftsmanship.

### **Downtown Redevelopment Projects**

The shift in development from the city center to the surrounding regions resulted in the isolation of some of Sacramento's oldest communities, notably the area now called Old Sacramento and the Pocket areas located along the Sacramento River south of downtown, which became physically separated from the rest of the city by the construction of Interstate 5. Notable redevelopment projects in Sacramento's downtown include the Capitol Mall; the K Street Pedestrian Mall; Downtown Plaza, a six-block shopping mall that includes a Macy's department store built in 1963; the creation of the Old Sacramento Historic District, including the portion of the historic district that would become the Old Sacramento State Historic Park and its associated properties (e.g. the California State Railroad Museum); and the overall clearance

and redevelopment of the larger West End neighborhood beginning in the 1950s. Some of these projects may be representative of mid-century planning and design principles. Properties in the area may be at least 50 years old, and therefore eligible for listing in the Sacramento, California and National registers. Other properties are nearing the 50-year threshold for historic significance. Therefore, the historic significance of the area should be evaluated.

The redevelopment of the Capitol Area is an important phase of Sacramento's history, and related property types are discussed in the State Government chapter.

### *Significance*

Redevelopment projects may be found eligible under National Register Criteria A, B, and C; California Register Criteria 1, 2, and 3; and Sacramento Register Criteria i, ii, and iii. Much of the built legacy of downtown Sacramento dates to the latter half of the twentieth century and entailed the demolition of often important buildings and entire neighborhoods in an effort to redevelop the city center. Properties eligible for listing in the National Register under Criterion A, California Register Criterion 1, or Sacramento Register Criteria i (Event) should be 50 years of age or older and will be associated with an important historical event or pattern relating to the history of World War II, redevelopment, and/or freeway-related transportation in Sacramento.

For properties to be listed under National Register Criterion B, California Register Criterion 2, or Sacramento Criterion ii (Person), redevelopment projects should be 50 years of age or older, and should be closely associated with a significant person or persons associated with the history of World War II, redevelopment, and/or freeway-related transportation in Sacramento.

For properties to be listed under National Register Criterion C, California Register Criterion 3, or Sacramento Criterion iii (Design/Construction), redevelopment projects should be at least 50 years of age and should "represent the work of a master or possess high artistic values" and may also demonstrate distinctive characteristics of a "type, period, region, or method of construction."

### *Integrity*

In regard to redevelopment projects, the seven aspects of integrity in order of importance should be: design, location, setting, association, workmanship, materials, and feeling; please note for local evaluations, the Sacramento Register does not address integrity of "feeling." Because the character of mid-century redevelopment projects is often the result of a combination of aesthetic treatments, in both architecture and landscape architecture, as well as city planning principles, it is important that enough of the original building and site design, including massing, spatial relationships, and style, remain intact in order to convey how the property or properties were used and their aesthetic intent. Since redevelopment projects may have been constructed as part of a complex or as infill, it is crucial that these resources relate to both immediate and broader physical contexts, and integrity of location and setting should be retained for this reason. Since some redevelopment projects may be large-scale and may have been altered over time, integrity of materials and workmanship may be somewhat less important. Integrity of association and feeling are ranked next in importance because the project must retain enough overall integrity to express its significance within the era it was constructed. Exemplary workmanship was not necessarily as highly valued, or needed, in the post-war era where experimentation with new materials and manufacturing techniques was the priority over hand craftsmanship.

## Works Cited

"American Can Company." Image record, Sacramento Room Digital, accessed 4 January 2012, <http://cdm15248.contentdm.oclc.org/cdm/singleitem/collection/p15248coll1/id/2373/rec/1>.

"American River Union Pacific RR East." Historic Bridges of the United States. Accessed 4 January 2013. <http://bridgehunter.com/ca/sacramento/bh46034/>.

"American River Union Pacific RR West." Historic Bridges of the United States. Accessed: 4 January 2013. <http://bridgehunter.com/ca/sacramento/bh46033/>.

*The Architect and Engineer of California* 23, no. 2 (December 1910).

Armstrong, Lance. "Arden Fair Mall has Grown, Evolved with the Times." *Valley Community Newspaper*, 14 January 2010. Accessed 3 January 2013. <http://www.valcomnews.com/?p=216>.

Avella, Steven M. *Sacramento: Indomitable City*. San Francisco: Arcadia Publishing, 2003.

Blue Diamond Growers. "Historic Timeline." Accessed 4 January 2012. <http://www.bluediamond.com/index.cfm?navid=394>.

Bracero History Archive. Center for History and New Media. 2012. Accessed 7 December 2012. <http://braceroarchive.org/>.

Bello, Francis. "The City and the Car." In *The Exploding Metropolis*, edited by William H. Whyte Jr., 53-80. New York: Doubleday & Company, 1958.

Burg, William. *Images of Rail: Sacramento's Streetcars*. Charleston, SC: Arcadia, 2006.

Ibid. "Midtown State Fair." *Midtown Monthly*, 1 July 2010. Accessed 8 January 2013. <http://www.midtownmonthly.net/life/midtown-state-fair/>.

Ibid. "Sacramento: 1910," *Midtown Monthly*, 1 April 2010. Accessed 10 December 2012. <http://www.midtownmonthly.net/life/sacramento-1910>.

Ibid. *Sacramento's K Street*. Charleston, SC: The History Press, 2012.

Ibid. "Sacramento's First Skyscraper." *Midtown Monthly*, 22 April 2009. Accessed 4 January 2013. <http://www.midtownmonthly.net/life/sacramento%E2%80%99s-first-skyscraper/>.

Ibid. "Sacramento's Streetcar Suburbs." *Old City Guardian*, 22 August 2007. Accessed 1 April 2014. <http://sacramentohistory.blogspot.com/2007/08/sacramentos-streetcar-suburbs.html>.

Ibid. "The Big Tomato." *Midtown Monthly*, 11 March 2011. Accessed 10 December 2012. <http://www.midtownmonthly.net/life/the-big-tomato/>.

Ibid. Comment posted in response to Brandon Darnell, "Restaurateurs to Fight 'Cow Town' Stigma," *Sacramento Press*, 27 March 2012. Accessed 21 December 2012. [http://www.sacramento.press.com/headline/65498/Restaurateurs\\_to\\_fight\\_cow\\_town\\_stigma](http://www.sacramento.press.com/headline/65498/Restaurateurs_to_fight_cow_town_stigma).

Caesar, Clarence. "An Historical Overview of Sacramento Black Community 1850-1980." Master's thesis. California State University Sacramento, 1985.

The California State Capitol Plan. 1960. Adopted by the Capitol Building and Planning Commission under Edmund G. Brown. Sacramento.

The California State Capitol Plan. 1977. Adopted by the Capitol Building and Planning Commission under Edmund G. Brown, Jr. Sacramento.

The California State Capitol Plan (Preliminary). December 1960.

Capitol Area Development Authority (CADA). "The CADA Story," June 2011. Accessed 11 December 2012. <http://www.cadanet.org/wp-content/uploads/2011/06/onlineVersion.pdf>.

Capitol Area Plan Progress Report, January 2012. Accessed 11 December 2012. <http://www.documents.dgs.ca.gov/Legi/Publications/2012LegislativeReports/CapAreaProgress2012.pdf>.

California Department of Transportation. *A Historical Context and Archaeological Research Design for Agricultural Properties in California*. Sacramento: Division of Environmental Analysis, California Department of Transportation, 2007.

California Department of Transportation. *Tract Housing in California, 1945-1973: A Context for National Register Evaluation*. Sacramento: California Department of Transportation, 2011. Accessed 1 April 2014. [http://www.dot.ca.gov/ser/downloads/cultural/tract\\_housing\\_in\\_ca\\_1945-1973.pdf](http://www.dot.ca.gov/ser/downloads/cultural/tract_housing_in_ca_1945-1973.pdf).

California State Archives Staff. "Inventory of the California State Exposition and Fair Records: 1858-1973." Sacramento: California Secretary of State, 2005. Accessed 21 December 2012. <http://cdn.calisphere.org/data/13030/9q/tf4489n69g/files/tf4489n69g.pdf>.

California State Capitol Museum. "Capitol History." 2009. Accessed 27 December 2012. <http://capitolmuseum.ca.gov/architecture.aspx>.

California State Parks. "Old Sacramento State Historic Park." Accessed December 2013. [http://www.parks.ca.gov/?page\\_id=497](http://www.parks.ca.gov/?page_id=497).

"Capitol Mall Design Competition." <http://saccatalyst.com/project/>. Accessed 27 December 2012.

"Carter Sparks + Streng Bros. Homes = 'Solution for Contemporary Living in the Sacramento Valley.'" *Eichlerific: Eichler Homes in Sacramento*, 26 July 2010. Accessed 12 September 2012. <http://eichlerific.blogspot.com/2010/07/carter-sparks-streng-bros-homes.html>.

Center for Sacramento History. *Images of America: Old Sacramento and Downtown*. San Francisco: Arcadia Publishing, 2006.

Chappell, Gordon. "The Sacramento Locomotive Works of the Central Pacific and Southern Pacific Railroads, 1864-1999." *Cultural Resources Management* 22, No. 10 (1999). Accessed 18 December 2012. <http://crm.cr.nps.gov/archive/22-10/22-10-20.pdf>.

City of Sacramento. "Brief History of Sacramento." Accessed 10 December 2012. <http://cityofsacramento.org/brief-history.html>.



Ibid. Alkali Flat/Mansion Flats Strategic Neighborhood Action Plan, 2005. Accessed 4 January 2013. [http://www.cityofsacramento.org/dsd/planning/long-range/snaps/documents/Final\\_SNAP\\_08\\_30\\_05.pdf](http://www.cityofsacramento.org/dsd/planning/long-range/snaps/documents/Final_SNAP_08_30_05.pdf).

Ibid. Sacramento Railyards Specific Plan, December 2007. Prepared by Design, Community & Environment,

Ibid. Sacramento Railyards Specific Plan Draft Environmental Impact Report, August 2007.

Ibid. Township 9 Draft Environmental Impact Report, 2007. Prepared by EIP Associates, Sacramento, CA.

Ibid. 65th Street Station Area Plan Draft Environmental Impact Report, October 2009. Prepared by PBS&J.

Ibid. River District Architectural and Historical Property Survey Update, July 2009. Prepared by Historic Environment Consultants.

Ibid. Swanston Station Transit Village Specific Plan Draft Environmental Impact Report, February 2009. Prepared by PBS&J.

Ibid. River District Specific Plan Draft Environmental Impact Report, July 2010.

Ibid. Historical Resources Survey and Evaluation Technical Report: Specific Plan for the Sacramento Center for Innovation, November 2012. Prepared by Mead & Hunt and ECORP.

City of Sacramento Economic Development Department. Docks Area Specific Plan Draft Environmental Impact Report, August 2008.

City of Sacramento and Redevelopment Agency of the City of Sacramento. 700 Block of K Street Draft Environmental Impact Report, February 2011.

City of Sacramento and Sacramento Old City Association. Raised Streets & Hollow Sidewalks Historic Context Statement, December 2010. Prepared by Heather Lavezzo Downey.

Crawford, W.I. "The Development of the Salmon Canning Industry." In *A History of the Canning Industry*, edited by Arthur I. Judge, 46-50. Baltimore, MD: The Canning Trade, 1914.

Crawford, Jeff and Jessica Herrick. "Intelligent Engineering: William Hammond Hall and the State Engineering Department." *Sacramento History Journal* 4, no. 1-4 (2006).

Darnell, Brandon. "I Street Bridge Turns 100." *Sacramento Press*, 22 December 2011. Accessed December 10, 2012.

[http://www.sacramentopress.com/headline/61589/I\\_Street\\_Bridge\\_turns\\_100](http://www.sacramentopress.com/headline/61589/I_Street_Bridge_turns_100).

Davis, Winfield J. *Transactions of the California State Agricultural Society during the Year 1901*. Sacramento: State Printing, 1903.

De Graaf, Lawrence B. "African American Suburbanization in California, 1960 through 1990." In *Seeking El Dorado: African Americans in California*, edited by De Graaf, Kevin Mulroy, and Quintard Taylor, 405-49. Seattle: University of Washington Press, 2001.

Dennis, Nona B., Douglas Ellis, John R. Arnold, and Diane L. Renshaw. "Riparian Surrogates in the Sacramento/San Joaquin Delta and Their Habitat Values." In *California Riparian Systems: Ecology, Conservation, and Productive Management*, edited by Richard E. Warner and Kathleen M. Hendrix, 566-77. Berkeley: University of California Press, 1984.

"Eichler Home Units Are Opened To Public." *Sacramento Union*, 15 May 1955. In *Eichlerific: Eichler Homes in Sacramento*, 30 April 2010. Accessed 1 April 2014. <http://eichlerific.blogspot.com/2010/04/1955-newspaper-article-eichler-homes.html>.

Eifler, Mark A. *Gold Rush Capitalists: Greed and Growth in Sacramento*. Albuquerque: University of New Mexico Press, 2002.

Emord, Dawn and David Bushong. "The Workers of the Central Pacific." The Transcontinental Railroad: Different Faces behind "The Work of the Age." Accessed 10 December 2012. <http://bushong.net/dawn/about/college/ids100/workers.shtml>.

"Executive Order 9066: The President Authorizes Japanese Relocation." History Matters. Accessed 5 December 2012. <http://historymatters.gmu.edu/d/5154/>.

"Fair History." California State Fair. Accessed 21 December 2012. <http://www.bigfun.org/fair-info/fair-history/>.

Federal Highway Administration. "Interstate System." Accessed 3 January 2013. <http://www.fhwa.dot.gov/programadmin/interstate.cfm>.

Ford, Larry. *Cities and Buildings: Skyscrapers, Skid Rows, and Suburbs*. Baltimore: Johns Hopkins University Press, 1994.

Garreau, Joel. *Edge City: Life on the New Frontier*. New York: Anchor Books, 1991.

Gebhard, David, Robert Winter, and Eric Sandweiss. *The Guide to Architecture in San Francisco and Northern California*. Layton, UT: Gibbs-Smith, 1985.

Geiger, C.W. "Libby, McNeill & Libby's Sacramento Cannery." *Canning Age* (January 1921): 9-19.

Gerber, James and Lei Guang. *Agriculture and Rural Connections in the Pacific, 1500-1900*. Burlington, VT: Ashgate Publishing Co., 2006.

Glover, Mark. "Canning Industry Wanes in California." *The Sacramento Bee*, 28 September 2012. Accessed 21 December 2012. <http://www.fresnobee.com/2012/09/28/3010338/canning-industry-wanes-in-california.html>.

Gregory, Carol Ann. *Images of America: Sacramento's Greenhaven/Pocket Area*. San Francisco: Arcadia Publishing, 2005.

Groff, Garth G. "Sacramento's Union Traction Depot." *Sacramento Northern On-Line*, 13 August 2011. Accessed 18 December 2012. <http://www.wplives.org/sn/union.html>.

Hallam, Nathan. "The Historical Evaluation of Sacramento's Central City Street Grid." Master's Thesis, California State University Sacramento, 2008.

Hanak, Ellen et al. *Managing California's Water: From Conflict to Reconciliation*. San Francisco: Public Policy Institute of California, 2011.

Harris, Cyril M. *Illustrated Dictionary of Historic Architecture*. New York: Dover Publications, 1977.

Hecteman, Kevin W. *Images of Rail: Sacramento Southern Railroad*. San Francisco: Arcadia Publishing, 2009.

Hilton, George W. and John F. Due. *The Electric Interurban Railways in America*. Palo Alto: Stanford University Press, 1964.

Hines, Thomas S. *Richard Neutra and the Search for Modern Architecture: a Biography and History*. Berkeley: University of California Press, 1982.

Hirtle, Peter B. "Copyright Term and the Public Domain in the United States as of January 1 2013." Cornell Copyright Information Center. Accessed 1 September 2011.  
<http://copyright.cornell.edu/resources/docs/copyrightterm.pdf>.

"History." Lofts at Globe Mills. Accessed 8 January 2013.  
<http://www.loftsatglobemills.com/index2.html>.

Huffman, Wendell. "The Placerville Branch of the Southern Pacific: A History of the Sacramento Valley and the Placerville & Sacramento Valley Railroads." Unpublished draft, 1998.

Hurtado, Albert L. *John Sutter: A Life on the North American Frontier*. Norman: University of Oklahoma Press, 2006.

Interstate Commerce Commission. *Decisions of the Interstate Commerce Commission of the United States* 32. Washington, D.C.: 1915.

Johnston, Warren E. "Cross Sections of a Diverse Agriculture: Profiles of California's Agricultural Production Regions and Principal Commodities." In *California Agriculture Issues and Challenges*, edited by Jerry Siebert, 63-100. Berkeley: Division of Agriculture and Natural Resources, University of California, Giannini Foundation, 1997.

Jones, J. Roy. "The Old Central Pacific Hospital," Central Pacific Railroad Photographic History Museum. Accessed 10 December 2012. [http://cpr.org/Museum/CPRR\\_Hospital.html](http://cpr.org/Museum/CPRR_Hospital.html).

Jacobs, Isidor. "The Rise and Progress of the Canning Industry in California." In *A History of the Canning Industry*, edited by Arthur I. Judge. Baltimore: The Canning Trade, 1914.

Klein, Maury. *Union Pacific: The Reconfiguration: America's Greatest Railroad from 1969 to Present*. New York: Oxford University Press, 2011.

Kraemer, Erich and H.E. Erdman. *History of Cooperation in the Marketing of California Fresh Deciduous Fruits*, Bulletin 557. Berkeley: University of California, 1933.

Kraus, George. "Chinese Laborers and the Construction of the Central Pacific." *Utah Historical Quarterly* 37, no. 1 (Winter 1969): 41-57. Accessed 1 April 2012.  
[http://utah.ptfs.com/awweb/quest.jsp?smd=1&cl=all lib&lb\\_document\\_id=34650](http://utah.ptfs.com/awweb/quest.jsp?smd=1&cl=all lib&lb_document_id=34650).

Lagomarsino, Barbara. "Early Attempts to Save the Site of Sacramento by Raising its Business District." Master's thesis, Sacramento State College, 1969.

Lastufka, Ken. "Redevelopment of Sacramento's west End, 1950-1970: A Historical Overview with an Analysis of the Impact of Relocation." Master's Thesis, California State University Sacramento, 1985.

Lindelof, Bill. "Sacramento's I Street Bridge Celebrates 100 Years." *Sacramento Bee*, 4 May 2012. Accessed 10 December 2012.  
<http://www.sacbee.com/2012/05/04/4461242/sacramentos-i-street-bridge-celebrates.html>.

*Map of Sacramento County, California, Showing Uses of the Soil, 1894.* Map. James McClatchy and Company, 1894. [Center for Sacramento History, 1985/152/284].

Middleton, William D. *The Interurban Era*. Milwaukee, WI: Kalmbach Publishing, 1961. Accessed December 10, 2012. [http://libsysdigi.library.illinois.edu/oca/Books2009-06/interurbanera00midd/interurbanera00midd\\_djvu.txt](http://libsysdigi.library.illinois.edu/oca/Books2009-06/interurbanera00midd/interurbanera00midd_djvu.txt).

"Modern Decline of Railroads." How Stuff Works, 18 April 2008. Accessed January 9, 2013.  
<http://history.howstuffworks.com/american-history/decline-of-railroads.htm>.

"Modernization of the Auditorium." *Sacramento City College Campus News*. Accessed December 10, 2012.  
[http://www.scc.losrios.edu/Campus\\_News/Modernization\\_of\\_the\\_Auditorium.htm](http://www.scc.losrios.edu/Campus_News/Modernization_of_the_Auditorium.htm).

Morrison, James. "How World War II Changed the Face of Sacramento." Capital Public Radio, 27 May 2011. Accessed 1 April 2014. <http://archive2.cpradio.org/articles/2011/05/27/how-world-war-ii-changed-the-face-of-sacramento>.

Muller, Peter O. "The Outer City: The Geographical Consequences of the Urbanization of the Suburbs." In *The Suburb Reader*, edited by Becky M. Nicolaides and Andrew Wiese. New York: Routledge, 2006.

"NAMA Selects Western Rep in Expansion." *The Billboard*. 1 April 1950.

"Northern California, Sacramento." *Japantown Atlas*, 15 March 2008. Accessed 8 January 2013.  
<http://japantownatlas.com/map-sacramento.html>.

National Park Service. "Blue Anchor Building (California Fruit Exchange)." National Register of Historic Places Nomination Form. Prepared by Larry Mintier and Steve Rikala, 25 August 1982. Accessed 8 January 2013. <http://pdfhost.focus.nps.gov/docs/NRHP/Text/83001224.pdf>.

Ibid. *National Register Bulletin 15: How to Apply the National Register Criteria for Evaluation*. 1997.

Ibid. "First Pacific Coast Salmon Cannery Site: Broderick, Yolo County, California." Withdrawal of National Historic Landmark Designation, 2004.  
[http://www.cr.nps.gov/nhl/DOE\\_dedesignations/Salmon%20Cannery.htm](http://www.cr.nps.gov/nhl/DOE_dedesignations/Salmon%20Cannery.htm).

Ibid. "I Street Bridge." National Register of Historic Places Nomination Form. Prepared by John W. Snyder, 1981. Accessed 1 April 2014.  
<http://pdfhost.focus.nps.gov/docs/NRHP/Text/82004845.pdf>.

Ibid. "Libby McNeil and Libby Fruit and Vegetable Cannery." National Register of Historic Places Nomination Form. Prepared by Edwin S. Astone, 2 March 1982.

Ibid. "Southern Pacific Railroad Company's Sacramento Depot." National Register of Historic Places Nomination Form. Prepared by James E. Henley, April 1975. Accessed 13 December 2012. <http://pdfhost.focus.nps.gov/docs/NRHP/Text/75000457.pdf>.

Ibid. Southern Pacific, Sacramento Shops (Central Pacific Railroad Company, Sacramento Shops). Historic American Engineering Record. Prepared by Carolyn Dougherty, 2001. HAER CA-303.

Ibid. "Tower Bridge." National Register of Historic Places Nomination Form. Prepared by John W. Snyder, 1982. Accessed 1 April 2014. <http://pdfhost.focus.nps.gov/docs/NRHP/Text/82004845.pdf>.

Navarro, Armando. *Mexicano Political Experience in Occupied Aztlan: Struggles and Change*. Walnut Creek, CA: Alta Mira Press, 2005.

Northwest Land Park, LLC. "Northwest Land Park Cultural Resources Inventory and Evaluation Report." Sacramento, CA: Prepared by PBS&J, July 2010.

Office of Historic Preservation. "CEQA & Historical Resources: Workshop Sponsored by California Preservation Foundation." Presentation prepared by Michelle Messinger, 25 January 2007.

Ibid. "Technical Assistant Series No. 7: How to Nominate a Resource to the California Register of Historic Resources." Sacramento, CA: California Office of State Publishing, 2001.

Orsi, Richard J. *Sunset Limited: The Southern Pacific Railroad and the Development of the American West 1850-1930*. Berkeley: University of California Press, 2005.

Ibid. "Railroads and the Urban Environment: Sacramento's Story." In *River City and Valley Life: An Environmental History of the Sacramento Region*, edited by Christopher J. Castaneda and Lee M. Simpson, 77-102. Pittsburgh, PA: University of Pittsburgh Press, 2013.

"Out with the Old, In with the New: City College Prepares to Open renovated Auditorium by Year's End." *Sac City Express*, 29 September 2011. Accessed 1 April 2014. [http://www.scc.losrios.edu/Campus\\_News/Modernization\\_of\\_the\\_Auditorium.htm](http://www.scc.losrios.edu/Campus_News/Modernization_of_the_Auditorium.htm).

Owens, Kenneth N. "River City: Sacramento's Gold Rush Birth and Transfiguration." In *River City and Valley Life: An Environmental History of the Sacramento Region*, edited by Christopher J. Castaneda and Lee M.A. Simpson, 31-60. Pittsburgh, PA: University of Pittsburgh Press, 2013.

"Pacific Railway Act." Library of Congress, Primary Documents in American History. Accessed 23 December 2013. <http://www.loc.gov/rr/program/bib/ourdocs/PacificRail.html>.

Public Broadcasting System. "Sacramento, California," September 2007. *The War* companion website. Accessed 4 December 2012. [http://www.pbs.org/thewar/the\\_witnesses\\_towns\\_sacramento.htm](http://www.pbs.org/thewar/the_witnesses_towns_sacramento.htm).

"Railroads and Agriculture." California State Railroad Museum. Accessed 10 December 2012. <http://www.csrnf.org/explore-and-learn/railroad-history/california-calls-you/railroads-and-agriculture>.



"The Railroad Stations of Sacramento." California State Railroad Museum. Accessed 10 December 2012. <http://www.csrmf.org/visitor-information/other-california-state-park-sattractions-in-old-sacramento/central-pacific-railroad-passenger-station/the-railroad-stations-of-sacramento>.

"Rails to the Pacific." California State Railroad Museum. <http://www.csrmf.org/explore-and-learn/railroad-history/the-transcontinental-railroad/rails-to-the-pacific>. Accessed 4 January 2013.

Redevelopment Agency of the City of Sacramento. "Globe Mills Adaptive Reuse Project." Draft Environmental Impact Report/Environmental Assessment. Prepared by Gail Ervin Consulting, 10 September 2004.

Relles, Marty. "Walking to the Old California State Fair," *Valley Community Newspapers*, 19 May 2011. Accessed 8 January 2013. <http://www.valcomnews.com/?p=4108>.

Revolutionary Worker. "Sacramento Delta Blues: Chinese Workers and the Building of the California Levees, 1860-1880." 16 February 1997. <http://www.revcom.us/a/firstvol/890-899/894/chines.htm>.

"The Role of World War I Airplanes in Sacramento's History." KVIE, 7 June 2010. Accessed 31 December 2012. [http://on.aol.com/video/the-role-of-world-war-i-airplanes-in-sacramentos-history-300995504?icid=video\\_related\\_0](http://on.aol.com/video/the-role-of-world-war-i-airplanes-in-sacramentos-history-300995504?icid=video_related_0).

Sacramento Housing and Redevelopment Agency. "Mather/McClellan Merged Project Area Implementation Plan." Accessed 1 April 2014. [http://www.shra.org/Portals/0/pdf/Redevelopment\\_CommunityRevitalization/Plans/101.Mather-McClellan%20Merged%20Implementation%20Plan.pdf](http://www.shra.org/Portals/0/pdf/Redevelopment_CommunityRevitalization/Plans/101.Mather-McClellan%20Merged%20Implementation%20Plan.pdf).

*Sacramento Streetcar System Plan*. Map. 1925. In "Sacramento Streetcar System Plan." City of Sacramento, 2012.

"Sacramento, Cal. Rail Road Hospital, 1900." Image record, Sacramento Room Digital. Accessed 4 January 2012. <http://cdm15248.contentdm.oclc.org/cdm/singleitem/collection/p15248coll2/id/1192/rec/3>.

*Sacramento: The Commercial Metropolis of Northern and Central California*. Sacramento: A.J. Johnson & Co., 1888.

Sacramento Heritage, Inc. "Sacramento's City Hall Area Walking Tour." 2011. Accessed December 2013. [http://www.sacramentoheritage.org/files/Downtown\\_Tour\\_City\\_Hall\\_Area\\_Writeup\\_booklet.pdf](http://www.sacramentoheritage.org/files/Downtown_Tour_City_Hall_Area_Writeup_booklet.pdf).

"Sacramento Northern Bike Trail." Historic Bridges of the United States. Accessed 4 January 2013. <http://bridgehunter.com/ca/sacramento/bh45387/>.

*Sacramento Fire Insurance Map*. Sanborn Company, 1915.

*Sacramento from the Sky: Map with Aerial View*. Map. C.G. Brown, 1923. [Center for Sacramento History, 1979/X-03-00005].

Salinas, Guadalupe and Isaias D. Torres. "The Undocumented Mexican Alien: A Legal, Social, and Economic Analysis." In *Latino Employment, Labor Organizations, and Immigration*, edited by Antoinette Sedillo Lopez. New York: Routledge, 1995.

Stapp, Cheryl Anne. *Sacramento Chronicles: A Golden Past*. Charleston, SC: History Press, 2013.

Shaw, Michael. "AKT Buys East Sac Business Park." *Sacramento Business Journal*, 12 November 2006. Accessed January 4, 2012.  
<http://www.bizjournals.com/sacramento/stories/2006/11/13/story7.html?page=all>.

Severson, Thor. *Sacramento, An Illustrated History: 1839-1874, From Sutter's Fort to Capital City*. San Francisco: California Historical Society, 1973.

Simpson, Lee. *Sacramento's Oak Park*. San Francisco: Arcadia Publishing, 2004.

Stanford, Leland. "Central Pacific Railroad Statement Made to the President of the United States, and Secretary of the Interior, on the Progress of the Work," 10 October 1865. Central Pacific Railroad Photographic Museum. Accessed December 2013.  
<http://cpr.org/Museum/Chinese.html>.

Starbuck, Ron. "Sacramento Army Depot History." California State Military Museum. Accessed 2014. <http://www.militarymuseum.org/SacramentoArmyDepot.html>.

State of California. "California Environmental Quality Act."  
[http://ceres.ca.gov/topic/env\\_law/ceqa/summary.html](http://ceres.ca.gov/topic/env_law/ceqa/summary.html).

"Timeline." Sacramento History Online. Accessed 10 December 2012.  
[http://www.sacramentohistory.org/resources\\_timeline.html](http://www.sacramentohistory.org/resources_timeline.html).

Tufts, Warren P. "The Rich Pattern of California Crops." In *California Agriculture* edited by Claude B. Hutchinson, 113-238. Berkeley: University of California, 1946.

Twain, Mark. "Letter from Sacramento." *Territorial Enterprise*, 25 February 1866. Accessed 10 December 2012. <http://www.twainquotes.com/18660200qt.html>.

University of California Davis. "UC Davis Sacramento Campus 2010 Long Range Development Plan." Prepared by BMS Design Group, November 2010.

Union Pacific. "Chronological History." Accessed 10 December 2012.  
<http://www.up.com/aboutup/history/chronology/index.htm>.

Union Pacific. "Passenger Service Transfers to Amtrak." Union Pacific 150 Timeline. Accessed 1 April 2014. <http://up150.com/timeline/amtrak>.

United States Copyright Office. "Reproduction of Copyrighted Works by Educators and Librarians." Washington, DC: The U.S. Copyright Office – Library of Congress, rev. November 2009.

"Union Station Built in Sacramento." *Electric Railways Journal* 67.23. (5 June 1926).

Walton, B.F. "Fruit and Vegetables." *The Great West* (1909): 18-9. Sacramento History Online. Accessed 1 April 2014. [http://www.sacramentohistory.org/admin/photo/1953\\_2933.pdf](http://www.sacramentohistory.org/admin/photo/1953_2933.pdf).

Weinstein, Dave. "Greater Sacramento Strengs: Valley of the Atriums." *Eichler Network*. Accessed 12 September 2012. <http://www.eichlernetwork.com/article/greater-sacramento-strengs-valley-atriums>.

"Western Pacific, the Last Transcontinental Link." Western Pacific Online. Accessed 10 December 2012. <http://www.wplives.com>.

Willis, William L. *History of Sacramento County California with Biographical Sketches of the Leading Men and Women of the County Who Have Been Identified with Its Growth and Development from the Early Days to Present*. Los Angeles: Historic Record Company, 1913.

Wyatt Kyle K. "Significant Dates: Transcontinental Completions." Central Pacific Railroad Photographic History Museum. Accessed 23 December 2013. [http://cpr.org/Museum/Transcon\\_Dates.html](http://cpr.org/Museum/Transcon_Dates.html).

Yee Fow Museum. "The Past." Sacramento's Chinatown Mall. Accessed December 2013. <http://www.yeefow.com/past/index.html>.

# APPENDIX C:

*This page is intentionally left blank.*



Railroad Noise Modeling						
Railroad	Location	CNEL (dBA) at 50 feet from Railroad	Distance (Feet) from Railroad Centerline to CNEL (dBA)			
			70	65	60	55
Union Pacific/Amtrak	Downtown Amtrak Station (east/west)	74	90	200	390	850
Union Pacific	Downtown (north/south)	75	110	220	470	1100
Union Pacific	Sacramento State University (north/south)	74	90	200	420	900
Modeling Conducted by Ascent Environmental Inc., 2013						

Railroad	Location	CNEL (dBA) at 50 feet from Railroad	Distance (Feet) from Railroad Centerline to CNEL (dBA)			
			70	65	60	55
Union Pacific/Amtrak	Downtown Amtrak Station (east/west)	74	90	200	390	850
Union Pacific	Downtown (north/south)	75	110	220	470	1100
Union Pacific	Sacramento State University (north/south)	74	90	200	420	900

Modeling Conducted by Ascent Environmental Inc., 2013

*This page is intentionally left blank.*

# APPENDIX D:

*This page is intentionally left blank.*

## **Sacramento General Plan Noise Measurement Locations**

### **Descriptions and Conditions**

Monitoring conditions and a more detailed description of each location are provided below:

- *Location 1* – Concrete crushing facility. Monitoring was conducted just outside property line, approximately 200 feet from the majority of the activity. Isolated events occurred within 50 feet of the monitoring location. Major sources of noise were bulldozers moving around site moving crushed material. Backup warning lights also contributed noise. Heavy-duty trucks moved material to and from site. The site is set back from major roads (Fruitridge Blvd. and Florin-Perkins Road), so traffic noise did not influence readings. The reading was taken over a 15 minute interval.
- *Location 2* – Recycling facility. Monitoring was conducted outside the property line. Major sources of noise were bulldozers and forklifts moving material on site. Most noise generated as bulldozers scraped asphalt as they moved the material. Bottles and cans were dumped for recycling at one point during the monitoring, creating an isolated noise spike. A public address system was used to make announcements to employees. Monitor was set up approximately 75 feet from majority of activity. The street in front of the facility experienced traffic, so the monitor was set up facing away from the street to minimize influence of traffic noise.  $L_{max}$  reading most likely resulted not from facility operations, but from truck door slamming on street next to monitor. Reading was taken over a 15 minute interval.
- *Location 3* – Truck stop and repair facility. Facility provides quick tire service, lube service, etc. for semi-trucks. Major sources of noise were trucks entering and leaving the facility, work being done on trucks, trucks braking and idling. Monitoring was conducted approximately 100 feet from where work was taking place, about 25 feet from one driveway where trucks entered and exited the facility.  $L_{max}$  was most likely registered as a truck entered the facility. Traffic noise from nearby roads was apparent, but was obscured by noise from truck facility. Reading was taken over a 15 minute interval.
- *Location 4* – The reading was taken as one bus arrived at the Center until its departure. This reading (i.e.,  $L_{eq} = 87.1$  dBA) lasted approximately three minutes. The reading was taken approximately seven feet from where bus arrived. The  $L_{max}$  was high (i.e., 98.0 dBA) due to the close proximity of the noise meter to the bus as it was braking and accelerating away from the center. Multiple buses can converge on the Center simultaneously causing a higher  $L_{max}$ , but such events would be relatively infrequent based on observations during the survey.
- *Location 5* – Truck distribution center. Reading was taken approximately 200 feet from where the trucks congregate. Maximum noise levels were measured during braking of the trucks. Constant noise was experienced from the idling of the trucks.
- *Location 6* – The reading was taken as the warning bell for the light rail began to sound at the intersection and the train passed through the intersection. The reading was terminated as the warning bell stopped ringing. The reading was



taken approximately 28 feet from the crossing guards and warning bell, and lasted approximately one minute (i.e.,  $L_{eq} = 82.4$  dBA;  $L_{max} = 91.6$  dBA).

- *Location 7* – Freight train crossing. Reading was taken as the warning bell began to sound at the intersection (I Street, between 19<sup>th</sup> and 20<sup>th</sup> streets), and train passed through the intersection. Reading was terminated as warning bell stopped ringing. The reading was taken approximately 50 feet from the intersection, and lasted approximately five minutes. The train consisted of two locomotives and approximately 72 freight cars.
- *Location 8* – (corner of Fruitridge Road and South Land Park Drive). The reading was taken approximately 125 feet from outside equipment. The equipment operated continuously over the 15 minute monitoring period (i.e.,  $L_{eq} = 70.3$  dBA;  $L_{max} = 82.4$  dBA). An additional and intermittent noise, which sounded like a valve opening and closing, occurred twice over the monitoring period. Traffic from Fruitridge Boulevard influenced the reading, as well as airplane flyovers from the nearby Sacramento Executive Airport; however, because the water treatment plant equipment operated continuously, the  $L_{min}$  value is most indicative of true ambient noise levels generated by the equipment at this distance (i.e., 63.9 dBA).
- *Location 9* – Amtrak Station approximately 50 feet from track. Reading was begun as train (one locomotive plus six passenger cars) began to leave station. Reading was terminated once train had completely left station. Maximum noise levels were from brief blasts of the train horn, as train began to depart.
- *Location 10* – Meadowview LRT. The reading was taken 24 feet from the light rail train as it arrived at the station and lasted for approximately three minutes (i.e.,  $L_{eq} = 79.2$  dBA;  $L_{min} = 70.9$  dBA  $L_{max} = 85.2$  dBA). The station has approximately 690 parking spaces for riders who utilize the light rail station and bus transfer station on the site. The reading was taken at 5:32 pm on a Thursday (October 18, 2007); thus, exiting passenger automobiles were backed up at the exit of the station which also influenced the noise reading.

# APPENDIX E:

*This page is intentionally left blank.*

City of Sacramento 2035 General Plan Update Background Report\_Noise Modeling Results

Traffic Noise Model			Distance to Contour (feet)				
Roadway	From	To	CNEL @ 50'	70 dBA	65 dBA	60 dBA	55 dBA
El Centro Rd	Hankview Rd	Radio Rd	64.9	15	49	153	485
El Centro Rd/W El Camino Rd	Radio Rd	I-80	61.4	7	22	69	219
W Elkhorn Blvd	E Commerce Way	Natomas Blvd	68.5	35	112	355	1122
Del Paso Rd	Power Line Rd	I-5	68.4	35	110	349	1102
Del Paso Rd	I-5	Natomas Blvd	73.0	99	314	992	3138
Del Paso Rd	Natomas Blvd	Gateway Park Blvd	69.7	46	146	461	1459
San Juan Rd	El Centro Rd	Duckhorn Dr	61.1	6	20	64	202
Del Paso Rd	Gateway Park Blvd	Northgate Blvd	68.3	34	107	337	1067
Northgate Blvd	Main Ave	North Market Blvd	67.0	25	78	248	784
Northgate Blvd	North Market Blvd	I-80	69.6	46	144	456	1441
Natomas Blvd	W Elkhorn Blvd	Del Paso Rd	68.4	35	109	346	1094
Truxel Rd	Arena Blvd	I-80	71.1	65	205	649	2052
Truxel Rd	Del Paso Rd	Arena Blvd	67.5	28	88	278	879
North Market Blvd	Truxel Rd	Northgate Blvd	65.8	19	61	192	607
Arena Blvd	I-5	Truxel Rd	65.8	19	59	188	594
Arena Blvd	El Centro Rd	I-5	67.6	29	91	287	908

E Commerce Way	W Elkhorn Blvd	N Park Dr	61.9	8	24	77	244
E Commerce Way	N Park Dr	Del Paso Rd	68.0	31	99	315	995
E Commerce Way	Del Paso Rd	Arena Blvd	65.1	16	51	162	512
Del Paso Blvd	Globe Ave	El Camino Ave	57.4	3	9	27	87
Del Paso Blvd	El Camino Ave	Marysville Blvd	62.6	9	29	91	288
Del Paso Blvd	Marysville Blvd	Arcade Blvd	57.0	3	8	25	80
Rio Linda Blvd	Marysville Blvd	Norwood Ave	62.8	10	30	95	301
Rio Linda Blvd	Norwood Ave	Arcade Blvd	61.8	8	24	75	238
Rio Linda Blvd	Arcade Blvd	Lampasas Ave	63.0	10	31	99	313
Marysville Blvd	Rio Linda Blvd	Bell Ave	57.7	3	9	29	93
Marysville Blvd	I-80	Arcade Blvd	63.5	11	36	113	358
Marysville Blvd	Arcade Blvd	Del Paso Blvd	60.0	5	16	50	159
Norwood Ave	Main Ave	I-80	66.6	23	72	228	722
Norwood Ave	Silver Eagle Rd	El Camino Ave	63.1	10	33	103	326
El Camino Ave	Grove Ave	Del Paso Blvd	63.6	11	36	115	363
El Camino Ave	Del Paso Blvd	I-80 Business	68.5	36	113	358	1131
Arden Way	Del Paso Blvd	Royal Oaks Dr	64.1	13	41	130	410
Arden Way	Royal Oaks Dr	I-80 Business	65.7	19	59	186	589
Grand Ave	Norwood Ave	Rio Linda Blvd	58.2	3	10	33	104
Silver Eagle Rd	Northgate Blvd	Norwood Ave	64.7	15	46	146	462



Main Ave	Northgate Blvd	Norwood Ave	67.2	26	83	263	833
Main Ave	Norwood Ave	Rio Linda Blvd	64.4	14	44	138	437
Main Ave	Marysville Blvd	Raley Blvd	52.4	1	3	9	28
W Elkhorn Blvd	Natomas Blvd	Rio Linda Blvd	68.2	33	105	331	1046
Arcade Blvd	Marysville Blvd	Roseville Rd	68.0	31	99	315	995
RALEY BL	Ascot Ave	Bell Ave	67.2	26	83	261	827
Bell Ave	Norwood Ave	Winters St	61.2	7	21	66	208
Roseville Rd	Arcade Blvd	Watt Ave	67.3	27	85	269	851
Winters St	Bell Ave	I-80	60.2	5	17	53	167
Royal Oaks Dr	Arden Way	SR-160	58.8	4	12	38	119
Dry Creek Rd	Marysville Blvd	Grand Ave	54.7	1	5	15	46
Arden Garden Connector	Northgate Blvd	Del Paso Blvd	67.3	27	85	270	855
San Juan Rd	Truxel Rd	Northgate Blvd	66.4	22	69	218	689
W El Camino Ave	I-80	I-5	66.1	20	64	204	644
W El Camino Ave	I-5	Truxel Rd	67.7	29	93	294	929
W El Camino Ave	Truxel Rd	Northgate Blvd	66.0	20	63	198	627
W El Camino Ave	Northgate Blvd	Grove Ave	61.8	8	24	76	241
Garden Hwy	I-80	Orchard Ln	57.3	3	8	27	84
Garden Hwy	Gateway Oaks Dr	I-5	68.9	39	123	389	1232
Northgate Blvd	I-80	San Juan Rd	68.3	33	106	334	1057

Northgate Blvd	Silver Eagle Rd	Arden Garden Connector	69.3	43	136	430	1360
Truxel Rd	W El Camino Ave	Garden Hwy	65.0	16	50	159	504
Truxel Rd	San Juan Rd	W El Camino Ave	67.6	29	91	289	912
Truxel Rd	I-80	San Juan Rd	69.4	44	138	436	1379
I St	5th St	12th St	62.9	10	31	97	308
I St	21st St	29th St	55.7	2	6	19	59
L St	5th St	15th St	59.9	5	16	49	155
L St	15th St	29th St	59.3	4	14	43	135
P St	16th St	29th St	59.9	5	16	49	156
J St	3rd St	7th St	63.5	11	36	113	358
J St	21st St	29th St	62.2	8	26	82	260
Q St	3rd St	10th St	61.6	7	23	72	226
7th St	P St	J St	55.1	2	5	16	51
12th St	D St	I St	57.7	3	9	30	93
12th St	N St	P St	49.7		1	5	15
15th St	X St	Broadway	58.6	4	11	36	113
15th St	J St	P St	60.8	6	19	60	191
16th St	P St	W St	61.9	8	25	78	247
29th St	J St	P St	60.7	6	19	59	187
30th St	P St	J St	58.7	4	12	37	117

Alhambra Blvd	Stockton Blvd	Broadway	61.7	7	23	74	234
Broadway	3rd St	5th St	59.4	4	14	44	139
Broadway	Riverside Blvd	Franklin Blvd	61.7	7	23	73	232
Richards Blvd	Bercut Dr	N 7th St	65.7	19	59	188	593
Exposition Blvd	SR-160	I-80 Business	67.1	26	81	256	809
Exposition Blvd	I-80 Business	Arden Way	72.2	84	265	838	2649
Arden Way	I-80 Business	Exposition Blvd	71.3	67	212	670	2118
El Camino Ave	I-80 Business	Howe Ave	70.9	61	194	614	1941
Marconi Ave	I-80 Business	Bell St	68.8	38	119	375	1186
Auburn Blvd	Howe Ave	Watt Ave	62.7	9	29	93	293
Auburn Blvd	Watt Ave	SR-244	68.5	36	113	356	1126
Auburn Blvd	El Camino Ave	Arcade Blvd	60.9	6	19	61	194
American River Dr	Howe Ave	Watt Ave	63.8	12	38	120	380
Heritage Ln	Arden Way	Exposition Blvd	59.8	5	15	48	152
Howe Ave	US-50	Fair Oaks Blvd	69.3	42	134	424	1341
Howe Ave	Fair Oaks Blvd	Hurley Way	69.3	42	134	424	1341
Howe Ave	Hurley Way	El Camino Ave	68.7	37	117	371	1172
Howe Ave	El Camino Ave	Auburn Blvd	67.2	27	84	265	839
Alta Arden Ex	Howe Ave	Fulton Ave	67.3	27	86	271	857
Fair Oaks Blvd	Howe Ave	Munroe St	69.9	49	154	487	1540

Fair Oaks Blvd	Munroe St	Watt Ave	71.3	67	212	669	2115
Fair Oaks Blvd	Watt Ave	Eastern Ave	73.0	100	315	998	3155
Watt Ave	Fair Oaks Blvd	US-50	74.3	135	427	1351	4272
Elvas Ave/56th St	52nd St	H St	63.0	10	32	101	318
Elvas Ave	J ST	Folsom Blvd	66.4	22	69	219	694
H St	Alhambra Blvd	45th St	64.2	13	42	131	416
H St	45th St	Carlson Dr	64.4	14	44	138	435
J St	Alhambra Blvd	56th St	64.1	13	40	127	402
Folsom Blvd	47th St	65th St	68.3	34	107	337	1067
Folsom Blvd	Howe Ave	Jackson Hwy	69.6	46	145	460	1453
Howe Ave	US 50	14th Ave	71.1	65	204	646	2043
Stockton Blvd	Alhambra Blvd	US-50	60.5	6	18	56	176
Jackson Hwy	Folsom Blvd	S Watt Ave	66.9	25	78	246	779
Hornet Dr	US-50 WB Ramps	Folsom Blvd	64.0	12	39	125	395
La Rivera Dr	Watt Ave	Folsom Blvd	66.7	24	75	236	747
Carlson Dr	Moddison Ave	H St	59.6	5	14	46	145
College Town Dr	Hornet Dr	La Rivera Dr	63.5	11	36	113	356
39th St	Folsom Blvd	J St	55.7	2	6	19	59
59th St	Folsom Blvd	Broadway	62.4	9	27	86	272
C St	33rd St	McKinley Blvd	61.2	7	21	65	206

Sutterville Rd	Riverside Blvd	Freeport Blvd	62.8	9	30	94	298
Sutterville Rd	24th St	Franklin Blvd	65.1	16	51	162	512
Seamas Ave	I-5	S Land Park Dr	64.3	13	42	133	421
Fruitridge Rd	S Land Park Dr	Freeport Blvd	64.3	13	42	133	421
Fruitridge Rd	Freeport Blvd	Franklin Blvd	66.2	21	65	207	654
Fruitridge Rd	Franklin Blvd	SR-99	65.8	19	60	191	604
Franklin Blvd	Broadway	5th Ave	61.8	8	24	76	239
Franklin Blvd	Sutterville Rd	Fruitridge Rd	67.9	31	98	311	983
Freeport Blvd	Sutterville Rd (S)	Fruitridge Rd	68.3	34	107	339	1073
Riverside Blvd	Broadway	2nd Ave	59.6	5	14	45	144
Riverside Blvd	Sutterville Rd	Seamas Ave	58.5	4	11	35	111
Land Park Dr	Broadway	Vallejo Way	60.8	6	19	60	191
S Land Park Dr	Sutterville Rd	Seamas Ave	56.9	2	8	25	78
24th St	Sutterville Rd	Fruitridge Rd	62.2	8	26	82	261
Stockton Blvd	US-50	Broadway	66.3	21	67	213	674
Stockton Blvd	Broadway	Fruitridge Rd	67.6	29	91	289	912
Broadway	Alhambra Blvd	Stockton Blvd	66.3	22	68	215	681
Broadway	Stockton Blvd	65th St	66.1	20	64	202	640
65th St	Elvas Ave	14th Ave	68.5	35	112	354	1119
Power Inn Rd	14th Ave	Fruitridge Rd	70.8	60	189	599	1893



12th Ave	Martin Luther King Jr Blvd	SR-99	62.8	10	30	96	304
14th Ave	65th St	Power Inn Rd	64.4	14	43	137	433
Florin Perkins Rd	Folsom Blvd	Fruitridge Rd	66.9	25	78	247	780
Fruitridge Rd	SR-99	44th St	65.4	17	54	172	543
Fruitridge Rd	44th St	Stockton Blvd	70.5	56	176	555	1756
Fruitridge Rd	Stockton Blvd	65th St	65.6	18	57	181	571
Fruitridge Rd	65th St	Florin Perkins Rd	67.6	29	91	288	911
Fruitridge Rd	Florin Perkins Rd	S Watt Ave	67.6	29	90	285	903
Martin Luther King Jr Blvd	Broadway	Fruitridge Rd	60.3	5	17	53	169
T St	Stockton Blvd	59th St	53.5	1	4	11	36
33rd St	4th Ave	12th Ave	57.9	3	10	31	98
Raley Blvd	Bell Ave	I-80	68.4	34	109	343	1086
S Watt Ave	US-50	Kiefer Blvd	72.1	81	256	809	2558
Florin Rd	Riverside Blvd	Havenside Dr	63.1	10	33	103	326
Florin Rd	Havenside Dr	I-5	67.9	31	98	310	981
Riverside Blvd/Pocket Rd	Florin Rd	Greenhaven dr	63.9	12	39	124	392
Pocket Rd	Greenhaven dr	Freeport Blvd	66.3	21	68	215	679
43rd Ave	Gloria Dr	13th St	58.8	4	12	38	120
S Land Park Dr	Windbridge Dr	Florin Rd	58.2	3	11	33	105
Gloria Dr	Florin Rd	43rd Ave	56.6	2	7	23	72

Greenhaven Dr	Gloria Dr	Florin Rd	60.6	6	18	58	183
Freeport Blvd	Pocket Rd	South City Limits	66.1	20	65	204	646
Freeport Blvd	Florin Rd	Pocket Rd	68.2	33	104	328	1038
24th St	Fruitridge Rd	Florin Rd	67.2	27	84	265	839
24th St	Florin Rd	Meadowview Rd	63.8	12	38	121	382
Meadowview Rd	Freeport Blvd	Brookfield Dr	69.8	48	152	479	1516
Florin Rd	Freeport Blvd	Franklin Blvd	69.5	45	141	445	1408
43rd Ave/Blair Ave	13th St	Freeport Blvd	59.6	5	14	45	143
47th Ave	24th St	Franklin Blvd	69.3	43	135	428	1354
Franklin Blvd	Fruitridge Rd	47th Ave	67.3	27	85	269	851
Stockon Blvd	Florin Rd	Mack Rd	70.0	50	159	502	1588
65th St	14th Ave	Fruitridge Rd	68.0	32	101	319	1007
65th Ex	Elder Creek Rd	Stockton Blvd	68.2	33	104	328	1037
Power Inn Rd	Fruitridge Rd	Florin Rd	69.8	48	150	476	1504
S Watt Ave	Kiefer Blvd	Jackson Hwy	70.8	60	189	597	1887
Florin Rd	Franklin Blvd	SR-99	71.9	77	243	769	2433
Florin Rd	SR-99	65th St	73.2	105	331	1046	3307
Florin Rd	65th St	Stockton Blvd	70.5	56	178	563	1780
Florin Rd	Stockton Blvd	Power Inn Rd	69.5	44	140	441	1396
Florin Rd	Power Inn Rd	Florin Perkins Rd	69.0	40	127	402	1270

Elder Creek Rd	Stockton Blvd	Florin Perkins Rd	69.5	44	140	441	1396
Elder Creek Rd	Florin Perkins Rd	Hedge Ave	65.1	16	51	163	515
Florin Perkins Rd	Fruitridge Rd	Elder Creek Rd	68.8	38	119	377	1192
Florin Perkins Rd	Elder Creek Rd	Florin Rd	68.6	36	114	362	1144
Mack Rd	Meadowview Rd	Franklin Blvd	69.6	46	144	457	1444
Mack Rd	Franklin Blvd	Center Pkwy	70.5	56	177	561	1774
Mack Rd	Center Pkwy	Stockton Blvd	69.9	49	156	493	1558
Center Pkwy	Tangerine Ave	Mack Rd	60.4	5	17	54	172
Center Pkwy	Mack Rd	Bruceville Rd	60.9	6	19	61	194
Valley Hi Dr	Franklin Blvd	Center Pkwy	64.1	13	41	129	409
Valley Hi Dr	Center Pkwy	Mack Rd	67.2	27	84	265	838
Bruceville Rd	Valley Hi Dr	Consumnes River Blvd	64.7	15	47	148	468
Bruceville Rd	Consumnes River Blvd	Calvine Rd	70.9	61	194	612	1935
Franklin Blvd	Village Wood Dr	Big Horn Blvd	66.9	25	78	245	776
Franklin Blvd	Mack Rd	Turnbridge Dr	69.3	42	134	423	1336
Franklin Blvd	47th Ave	Turnbridge Dr	70.1	51	161	508	1606
Stockton Blvd	Fruitridge Rd	Florin Rd	69.8	48	151	477	1510
65th Ex	Stockton Blvd	Florin Rd	68.5	35	112	354	1120
Power Inn Rd	Florin Rd	Elsie Ave	70.7	59	185	585	1851
47th Ave	Franklin Blvd	SR-99	71.1	64	203	640	2025

47th Ave	SR-99	Stockton Blvd	71.1	64	203	642	2031
Franklin Blvd	Mack Rd	Village Wood Dr	69.3	42	134	424	1342
Elkhorn Blvd	SR-99	E Commerce Way	69.1	41	129	408	1291
Freeport Blvd	Sutterville Rd (N)	Sutterville Rd (S)	65.4	17	55	174	551
Folsom Blvd	US-50	Howe Ave	69.3	42	134	424	1342
Cosumnes River Blvd	Franklin Blvd	Center Pkwy	67.9	31	97	307	971
Freeport Blvd	21st St	Sutterville Rd (N)	64.9	15	49	153	485
Freeport Blvd	Broadway	21st St	60.6	6	18	57	182
Land Park Dr	Vallejo Way	13th Ave (S)	61.4	7	22	68	216
Land Park Dr	13th Ave (S)	Sutterville Rd	59.2	4	13	42	132
Riverside Blvd	7th Ave	Sutterville Rd	63.9	12	39	124	392
Riverside Blvd	2nd Ave	7th Ave	61.1	6	20	64	202
24th St	Donner Way	Sutterville Rd	52.2	1	3	8	26
Sutterville Rd	Freeport Blvd	Sutterville Bypass	64.6	15	46	145	460
5th St	Broadway	Vallejo Way	55.4	2	6	17	55
Broadway	5th St	Riverside Blvd	60.6	6	18	57	180
Elder Creek Rd	Florin Perkins Rd	S Watt Ave	65.9	20	62	195	617
Richards Blvd	N 7th St	N 12th St	63.0	10	31	99	313
12th St	Richards Blvd	D St	65.2	17	53	167	527
16th St	Richards Blvd	I St	69.6	46	144	457	1444

N 7th St	Richards Blvd	B St	60.0	5	16	50	158
Florin Rd	I-5	Freeport Blvd	69.4	44	138	436	1379
Cosumnes River Blvd	Center Pkwy	SR-99	66.3	21	67	211	669
Garden Hwy	Orchard Ln	Gateway Oaks Dr	69.4	43	138	435	1375
J St	7th St	10th St	62.9	10	31	98	310
J St	10th St	16th St	63.2	11	33	106	334
P St	16th St	9th St	59.7	5	15	46	146
P St	9th St	2nd St	59.8	5	15	48	152
Franklin Blvd	5th Ave	Sutterville Rd	65.2	17	53	167	527
J St/Fair Oaks Blvd	H St	Howe Ave	61.2	7	21	67	211
Folsom Blvd	Jackson Hwy	S Watt Ave	63.9	12	39	124	391
Riverside Blvd/43rd Ave	Florin Rd	Gloria Dr	67.9	31	97	305	966
Freeport Blvd	Fruitridge Rd	Florin Rd	67.9	31	97	307	971
Garden Hwy	I-5	Truxel Rd	72.2	83	262	827	2615
Garden Hwy	Truxel Rd	Northgate Blvd	73.4	110	349	1104	3492
Norwood Ave	I-80	Silver Eagle Rd	66.2	21	66	210	665
SR-99	W Elkhorn Blvd	I-5/SR-99 Interchange	79.2	412	1303	4121	13030
I-5	I-5/SR-99 Interchange	Arena Blvd	83.3	1069	3379	10686	33792
I-5	Arena Blvd	I-5/I-80 Interchange	83.8	1202	3802	12022	38016
I-5	I-5/I-80 Interchange	W El Camino Ave	82.2	836	2644	8363	26445



I-5	W El Camino Ave	Richards Blvd	84.6	1456	4605	14564	46054
I-5	Richards Blvd	J St	84.6	1452	4590	14515	45901
I-5	J St	I-5/I-80 Business & US 50 Interchange	84.5	1403	4436	14029	44365
I-5	I-5/I-80 Business & US-50 Interchange	Sutterville Rd	82.5	888	2808	8881	28083
I-5	Sutterville Rd	43rd Ave	83.4	1099	3476	10994	34765
I-5	43rd Ave	Florin Rd	81.6	728	2301	7278	23014
I-5	Florin Rd	City Limits	80.9	613	1938	6128	19379
SR-99	SR-99/I-80 Business/US-50 Interchange	Fruitridge Rd	85.3	1696	5363	16960	53632
SR-99	Fruitridge Rd	47th Ave	83.9	1222	3866	12224	38656
SR-99	47th Ave	Mack Rd	84.4	1384	4378	13843	43776
SR-99	Mack Rd	Sheldon Rd	82.0	784	2478	7836	24781
I-80	Garden Hwy	I-5/I-80 Interchange	81.2	658	2081	6582	20813
I-80	I-5/I-80 Interchange	Northgate Blvd	83.5	1125	3558	11253	35584
I-80	Northgate Blvd	Watt Ave	83.6	1150	3635	11496	36352
US-50/I-80 Business	I-5/US-50 & I-80 Business Interchange	SR-99/US-50/I-80 Business Interchange	86.1	2040	6451	20400	64512
US-50	SR-99/US-50/I-80 Business Interchange	65th St	85.7	1855	5868	18555	58675
US-50	65th St	S Watt Ave	84.5	1410	4460	14102	44595

I-80 Business	SR-99/US-50/I-80 Business Interchange	J St	82.7	929	2939	9294	29389
I-80 Business	J St	SR-160 Interchange	84.3	1350	4270	13503	42701
I-80 Business	SR-160 Interchange	El Camino Ave	84.1	1291	4083	12912	40832
I-80 Business	El Camino Ave	Marconi Ave	83.8	1209	3822	12086	38221
I-80 Business	Marconi Ave	Fulton Ave	83.3	1078	3410	10783	34099
I-80 Business	Fulton Ave	City Limits	83.5	1126	3561	11261	35610
SR-160	Richards Blvd	Business 80 Interchange	77.6	287	906	2866	9062

# APPENDIX F:

*This page is intentionally left blank.*



# COUNTY OF SACRAMENTO

## Environmental Management Department

### Master List of Facilities within Sacramento County with Potentially Hazardous Materials

SITE ADDRESS	FACILITY NAME	CITY	ZIP	HM CATEGORY A=Active, I=Inactive						TANKS (UST Only)
				BP	WG	UST	AST	TIER	CalARP	
P O BOX 844	SHERMAN-WEST COMPANY	RIO VISTA	94571	I						
1ST ST/HWY 160	RAMOS OIL - ISLETON	ISLETON	95641	A	A	I				1
425 1ST AVE	SCUSD-FAC SERVICES DIV	SACRAMENTO	95818	A	A	A				1
519 1ST AVE	ACE AUTO WRECKING	SACRAMENTO	95818	A	A					
601 1ST AVE	RATH TRUCKING	SACRAMENTO	95818	I	I					
1055 1ST AVE	CA AMERICAN WATER - WAL GR 1	LOCKE	95690	A						
2415 1ST AVE M/S A156	DEPARTMENT OF MOTOR VEHICLES HE/	SACRAMENTO	95818	A	A					
2555 1ST AVE	CALIFORNIA HIGHWAY PATROL HDQTRS	SACRAMENTO	95818	A		A				1
3446 2ND AVE	EMICK GARAGE	SACRAMENTO	95817		I					
3537 2ND AVE	KOMBI HAUS VW RESTORATION	SACRAMENTO	95817		A					
4840 2ND AVE	UCD HEALTH SYSTEM CENTRAL ENERG'	SACRAMENTO	95817	A	A	A			A	3
9589 2ND AVE BLDG C	ELK GROVE AUTO CLINIC	ELK GROVE	95624	A	A					
208 2ND ST	ISLETON GENERAL STORE & DELI	ISLETON	95641	I		I				2
216 2ND ST	ISLETON SPEED SHOP	ISLETON	95641		I		I			
1026 2ND ST	O'GRADY'S OLD TIME PHOTOS	SACRAMENTO	95814		I					
1717 2ND ST	JF OTTO, INC	SACRAMENTO	95811	A						
401 N 3RD ST	COMMODITY WAREHOUSE	SACRAMENTO	95811	I	I	I				1
205 3RD ST 1/2	RICO'S REPAIR SHOP	ISLETON	95641	I	I					
621 3RD ST	SEGO MILK PLANT	GALT	95632			I				
2010 3RD ST	PRECISION MOTOR WORKS	SACRAMENTO	95818	I	I					
2555 3RD ST	T-MOBILE WEST CORP (SC06004A)	SACRAMENTO	95818	I						
2570 3RD ST	SETZER FOREST PRODUCTS INC	SACRAMENTO	95818	A	A					
10775 3RD ST	MSA: THIRD STREET WELL (W19)	HOOD	95639	A					I	
2001 4TH AVE	FREEPORT CLEANERS	SACRAMENTO	95818	A	A					
6507 4TH AVE	DUPLICATE - SEE FA0019894	SACRAMENTO	95817	I						
6507 4TH AVE	TARGET #T2492	SACRAMENTO	95817	A	A					
6630 4TH AVE	FOX TRAILER SALES INC	SACRAMENTO	95817	A						
6701 4TH AVE	THE GOLDEN 1 CREDIT UNION	SACRAMENTO	95817	I			I			
103 4TH ST	GALT AUTO SERVICE	GALT	95632	I	A					
602 4TH ST	QUIK STOP MARKET #117	GALT	95632	A	A	A				2
6906 W 4TH ST	RISSE & SONS INC	RIO LINDA	95673	I	I					
3200 5TH AVE	BON APPETIT @ MCGEORGE LAW	SACRAMENTO	95817	I	I					
3520 5TH AVE	MCCLATCHY PARK POOL	SACRAMENTO	95817	A					I	
3601 5TH AVE	THOMPSON FUNERAL HOME INC	SACRAMENTO	95817	I						
325 N 5TH ST BLDG A	COASTLINE EQUIPMENT	SACRAMENTO	95811	A	A					
325 N 5TH ST	T-MOBILE WEST CORP (SC06006A)	SACRAMENTO	95814	I						
434 N 5TH ST	A&A CONCRETE SUPPLY INC	SACRAMENTO	95811	I	I					



Master List of Facilities within Sacramento County with Potentially Hazardous Materials

SITE ADDRESS	FACILITY NAME	CITY	ZIP	HM CATEGORY A=Active, I=Inactive						TANKS (UST Only)
				BP	WG	UST	AST	TIER	CalARP	
100 5TH ST	MANDUJAN METHANE, INC	ISLETON	95641	A	A		I			
110 5TH ST	CA AMERICAN WATER - ISLETON 3	ISLETON	95641	A						
229 5TH ST	FIRE STATION 45	GALT	95632	A						
2400 5TH ST	LEE AND NAKATA AUTO SERVICE	SACRAMENTO	95818	A	A					
2600 5TH ST	SACCANI DISTRIBUTING COMPANY	SACRAMENTO	95818	A	A					
2601 5TH ST	CALIFORNIA SHELLFISH CO, INC	SACRAMENTO	95818	A	A				A	
2629 5TH ST	AMERICAN LITHOGRAPHERS DBA PACIF	SACRAMENTO	95818	A	A			A		
2649 5TH ST	LINCOLN WELDING & MACHINE WORK	SACRAMENTO	95818	I	I					
2649 5TH ST	C & C EQUIPMENT TRANSPORT INC	SACRAMENTO	95818	I	I					
2681 5TH ST	PACIFIC PALLET EXCHANGE, INC	SACRAMENTO	95818	A	I					
2701 5TH ST	AIR RESOURCES BOARD	SACRAMENTO	95818	A						
2703 5TH ST STE 7	AMERICAN REFRIGERATION SUPPLIES, I	SACRAMENTO	95818	A						
2705 5TH ST	PRO PACIFIC FRESH SAC	SACRAMENTO	95818	I	I					
3211 6TH AVE	EARTHGRAINS BAKING CO, INC	SACRAMENTO	95817	A	A	I				1
3290 6TH AVE	THE EARTHGRAINS COMPANY [HM]	SACRAMENTO	95817	A	A	I				1
6619 6TH AVE	RIO LINDA YARD	RIO LINDA	95673	A	A	A				2
100 6TH ST	CITY OF ISLETON PUBLIC WORKS	ISLETON	95641	A						
100 6TH ST	VERIZON WIRELESS - ISLETON	ISLETON	95641	A						
2115 6TH ST	SOUTHSIDE PARK POOL	SACRAMENTO	95818	A					I	
2400 6TH ST	SACRAMENTO ENGINEERING/MACHINE I	SACRAMENTO	95818	A	A					
6715 W 6TH ST	EVANS QUALITY CAR REPAIR	RIO LINDA	95673	A	A					
6801 W 6TH ST	NELSON'S AUTO & TRUCK DISMANTLING	RIO LINDA	95673	I	I					
325 N 7TH ST	ROCK TENN CP, LLC	SACRAMENTO	95814	A	A					
344 N 7TH ST	OFFICE OF STATE PUBLISHING	SACRAMENTO	95811	A	A					
424 N 7TH ST	CAPITOL STATION 65 LLC	SACRAMENTO	95811	I	I				I	
426 N 7TH ST	HABITAT FOR HUMANITY	SACRAMENTO	95811	I	I					
426 N 7TH ST	PRECISION CONCRETE MATERIALS LLC	SACRAMENTO	95811	I	I					
601 N 7TH ST	CALIFORNIA HIGHWAY PATROL	SACRAMENTO	95811	I	A					
700 7TH ST	SACRAMENTO RAILYARD	SACRAMENTO	95811	A						
725 7TH ST	ISA: DOWNTOWN GARAGE	SACRAMENTO	95814	A	A	A				3
6700 7TH ST	PAC BELL TELEPHONE CO - AT&T CALIF	RIO LINDA	95673	A	A	A				1
6941 7TH ST	AERIAL LIFT SERVICE CO	RIO LINDA	95673	A	A					
1515 8TH ST	CAPITAL ATHLETIC CLUB	SACRAMENTO	95814	A						
6820 8TH ST	THRASHER BROS AUTOMOTIVE SERVICE	RIO LINDA	95673	A	A					
6821 8TH ST	COMMERCIAL SERVICES	RIO LINDA	95673	A	A					
6833 8TH ST	PERFORMANCE METAL	RIO LINDA	95673		A					
2338 9TH AVE	UNITED STATES COLD STORAGE	SACRAMENTO	95818	I	I				I	
720 9TH ST	GORDON D. SCHABER COURTHOUSE	SACRAMENTO	95814	A	I					
980 9TH ST STE 600	STATE STREET FINANCIAL	SACRAMENTO	95814	I						
980 9TH ST	PARK TOWER	SACRAMENTO	95814	A	I		I			
1107 9TH ST	FORUM BUILDING	SACRAMENTO	95814	I		I				0
1416 9TH ST 751	WATER RESOURCES REPROGRAPHICS	SACRAMENTO	95814		I					
1416 9TH ST	DEPT OF GENERAL SERVICES	SACRAMENTO	95814	A		A				1

Master List of Facilities within Sacramento County with Potentially Hazardous Materials

SITE ADDRESS	FACILITY NAME	CITY	ZIP	HM CATEGORY A=Active, I=Inactive						TANKS (UST Only)
				BP	WG	UST	AST	TIER	CalARP	
1516 9TH ST	CA ENERGY COMMISSION BUILDING	SACRAMENTO	95814	A		A				1
1600 9TH ST STE 103	STATE OF CALIF - GREGORY L. BATESO	SACRAMENTO	95814	A	I	I				0
2000 9TH ST	AUTOMOTIVE SEVICE CENTER	SACRAMENTO	95818	I	I					
10TH ST/CAPITOL MALL	STATE CAPITOL BLDG #001	SACRAMENTO	95814	A	I	A				1
307 N 10TH ST	LOOMIS ARMOR US LLC	SACRAMENTO	95814	A	A					
360 N 10TH ST	UNITED SITE SERVICES, INC	SACRAMENTO	95811	A	A					
600 N 10TH ST	CALIFORNIA STATE LOTTERY	SACRAMENTO	95811	I		I				1
609 N 10TH ST	DOWNTOWN AUTO & TRUCK REPAIR	SACRAMENTO	95811	A	A					
700 N 10TH ST	CALIFORNIA STATE LOTTERY	SACRAMENTO	95811	A						
819 N 10TH ST	SACRAMENTO HABITAT FOR HUMANITY	SACRAMENTO	95811	A	I					
840 N 10TH ST STE A & B	ANGEL WAREHOUSE INC	SACRAMENTO	95811	A						
840 N 10TH ST, #A/B	MEXIFOODS INC	SACRAMENTO	95814	I						
840 N 10TH ST H & J	BARNETT INC	SACRAMENTO	95814	I						
1416 10TH ST	SACRAMENTO STATE GARAGE	SACRAMENTO	95814	A	A	A				2
2128 10TH ST	DANIEL JUE DDS	SACRAMENTO	95818		I					
214 11TH ST	BURNETT & SONS	SACRAMENTO	95814	A						
1500 11TH ST STE 145	DGS - SECRETARY OF STATE OFFICE BU	SACRAMENTO	95814	A	A					
3300 12TH AVE	OAK PARK MARKET	SACRAMENTO	95817	A	A	A				2
130 N 12TH ST	SIMS METAL MANAGEMENT	SACRAMENTO	95811	A	A					
200 N 12TH ST	IC PACIFIC CARDLOCK	SACRAMENTO	95814	I	I	A				3
310 N 12TH ST	16TH STREET AUTO BODY	SACRAMENTO	95811	A	A					
312 N 12TH ST	WILLIAM WURZBACH CO INC	SACRAMENTO	95814	I						
318 N 12TH ST	IMAGE CONNECTIONS	SACRAMENTO	95814		I					
321 N 12TH ST	MENDENHALL MFG INC	SACRAMENTO	95811	I	I					
322 N 12TH ST	COMMERCE PRINTING SERVICES	SACRAMENTO	95811	A	A			I		
510 N 12TH ST	ELMER'S PORTABLE WELDING	SACRAMENTO	95811	I						
315 12TH ST	LOOMIS FARGO & CO	SACRAMENTO	95814	I	I					
317 12TH ST	MEINEKE DISCOUNT MUFFLERS	SACRAMENTO	95814	I	I					
408 12TH ST	CRYSTAL PRINTING	SACRAMENTO	95814		I					
500 12TH ST	ENTERPRISE RENT A CAR	SACRAMENTO	95814			I				2
722 12TH ST	PORTER-SPRAGUE, INC	SACRAMENTO	95814	A	A					
777 12TH ST 3RD FLR	SACRAMENTO METROPOLITAN AIR QUAI	SACRAMENTO	95814-1908	A						
1020 12TH ST	QUIK PRINT	SACRAMENTO	95814		I					
1115 12TH ST, #2A	M MIYASAKI/H HANEFIELD DDS	SACRAMENTO	95814		I					
1927 13TH ST	AIR RESOURCES BRD - MON/LAB DV	SACRAMENTO	95814	A	A					
5763 14TH AVE	A & B AUTOMOTIVE	SACRAMENTO	95820	A	A	I				0
5960 14TH AVE	CARS 2000 SERVICE CENTER	SACRAMENTO	95820	A	A					
5984 14TH AVE	RICK'S FAMILY MARKET	SACRAMENTO	95820	I						
6879 14TH AVE	HIRAM JOHNSON HIGH SCHOOL	SACRAMENTO	95820	A						
7301 14TH AVE	UCD HEALTH SYSTEM	SACRAMENTO	95820	A	I					
7400 14TH AVE	LUPPEN & HAWLEY INC	SACRAMENTO	95820	A	I					
7475 14TH AVE	FRED B CURTIS INC	SACRAMENTO	95820	I	A	I				0
7500 14TH AVE STE 19&20	1 AUTO ACCESSORIES, INC	SACRAMENTO	95820	I						

Master List of Facilities within Sacramento County with Potentially Hazardous Materials

SITE ADDRESS	FACILITY NAME	CITY	ZIP	HM CATEGORY A=Active, I=Inactive						TANKS (UST Only)
				BP	WG	UST	AST	TIER	CalARP	
7500 14TH AVE STE 30	CRAIG SMITH, METAL SMITH	SACRAMENTO	95820	A						
7500 14TH AVE, #3	DON'S MOBILE TRUCK	SACRAMENTO	95820		I					
7500 14TH AVE 5	SCOTT MCCOLLUM PAINT/BODYWORKS	SACRAMENTO	95820		I					
7500 14TH AVE STE 8	MPOWER MOTORS, INC	SACRAMENTO	95820	A	A					
7500 14TH AVE STE 9	ONE & DONE AUTO REPAIR, INC	SACRAMENTO	95820	A	A					
7500 14TH AVE	UKS TIRE	SACRAMENTO	95820		I					
7512 14TH AVE	CALIFORNIA CASCADE INDUSTRIES	SACRAMENTO	95820	A	A					
7551 14TH AVE STE A	GLOBAL MACHINERY INV LTD	SACRAMENTO	95820	I	I					
7551 14TH AVE STE B	UTILITY EQUIPMENT LEASING CORP	SACRAMENTO	95820	I	I					
7551 14TH AVE STE C	ESTES WEST	SACRAMENTO	95820	I	I					
7571 14TH AVE	MONTEZ GLASS INC	SACRAMENTO	95820	A	I					
7601 14TH AVE	GROENIGER & COMPANY	SACRAMENTO	95820	A						
7660 14TH AVE	HOLLAND AUTO SALES & REPAIR	SACRAMENTO	95820	I	I					
7700 14TH AVE	ALEX ENGARDT ROOFING & SIDING CO	SACRAMENTO	95820	A						
7850 14TH AVE	LANGILL'S GENERAL MACHINE, INC	SACRAMENTO	95826	A	A					
7851 14TH AVE STE B	NAVARRO BROTHERS WELDING CO	SACRAMENTO	95826	A						
7851 14TH AVE	PATRICK'S CONSTRUCTION CLEAN-UP, I	SACRAMENTO	95826	A	A					
7901 14TH AVE	ORCO CONSTRUCTION SUPPLY	SACRAMENTO	95820	I						
7930 14TH AVE	UPHOLSTERY UNLIMITED	SACRAMENTO	95826	I	I					
7935 14TH AVE	JENSEN FASTENERS OF SACRAMENTO	SACRAMENTO	95826		A					
8000 14TH AVE STE A	MARKENBILL AUTOMOTIVE ENGINEERIN	SACRAMENTO	95826	A	A					
8020 14TH AVE	HOUSE OF AUTOMATIC TRANSMISSIONS	SACRAMENTO	95826	A	A					
8030 14TH AVE	ACE AUTO WORKS	SACRAMENTO	95826	A	A					
8160 14TH AVE STE B	TND EQUIPMENT CO	SACRAMENTO	95826		I					
8160 14TH AVE STE C	JJJ FLOOR COVERING INC	SACRAMENTO	95826	I						
8160 14TH AVE STE F	MOLINARI STEEL CONSTRUCTION INC	SACRAMENTO	95826	I						
8200 14TH AVE	IMPORT AUTO REPAIR	SACRAMENTO	95826		I					
8240 14TH AVE	CENTRAL VALLEY TOWING, INC	SACRAMENTO	95826	A	A					
8280 14TH AVE	ECOSTAR	SACRAMENTO	95826	I	I					
8280 14TH AVE	REED & GRAHAM INC	SACRAMENTO	95826	I	I	I				3
8280 14TH AVE	RAYNGUARD PROTECTIVE MATERIALS, I	SACRAMENTO	95826	A	I					
1100 14TH ST	SACRAMENTO CONVENTION CENTER	SACRAMENTO	95814	A	A	A				1
1900 14TH ST	CA AIR RESOURCES BOARD	SACRAMENTO	95811	A	A					
212 15TH ST	AUTO TRANSMISSION DISMANTLERS INC	SACRAMENTO	95814	I	I					
216 15TH ST	CONDOR FREIGHT LINES INC	SACRAMENTO	95814	I						
314 15TH ST	AT&T MOBILITY AMERICAN RIVER (9678)	SACRAMENTO	95814	A						
615 15TH ST STE A	BLACK ROCK AUTOMOTIVE	SACRAMENTO	95814	I	I					
615 15TH ST	A TO Z AUTOMOTIVE ENGINEERING	SACRAMENTO	95814	I	A					
1030 15TH ST	AT&T MOBILITY	SACRAMENTO	95814	I						
2400 15TH ST	ED'S 76	SACRAMENTO	95818	A	A	A				2
120 N 16TH ST	GERLINGER STEEL/SUPPLY CO	SACRAMENTO	95811	A	A					
200 N 16TH ST	ROHRER BROS, INC	SACRAMENTO	95811	A	I					
221 N 16TH ST	WOOD BROS FLOOR COVERINGS, INC	SACRAMENTO	95811	A						

Master List of Facilities within Sacramento County with Potentially Hazardous Materials

SITE ADDRESS	FACILITY NAME	CITY	ZIP	HM CATEGORY A=Active, I=Inactive						TANKS (UST Only)
				BP	WG	UST	AST	TIER	CalARP	
324 N 16TH ST	PETROSPEED	SACRAMENTO	95811	I	I	I				3
400 N 16TH ST	KING'S WHOLESALE PAINT & BODY	SACRAMENTO	95811	I	I					
410 N 16TH ST	NATIONWIDE SECURE, INC	SACRAMENTO	95811	I	I					
460 N 16TH ST	NANO'S AUTO BODY & TOWING	SACRAMENTO	95814	I	I					
470 N 16TH ST	CREST CARPETS	SACRAMENTO	95811			I				1
500 N 16TH ST	CAPITAL SHEET METAL	SACRAMENTO	95811	A	I					
520 N 16TH ST	SUPER SHUTTLE SACRAMENTO	SACRAMENTO	95811	I	I					
525 N 16TH ST	DOWNTOWN FORD SALES, INC	SACRAMENTO	95811	A	A	A				1
300 16TH ST	T-MOBILE WEST CORP (SC06971A)	SACRAMENTO	95814	I						
401 16TH ST	SAC AUTO SALES & REPAIR	SACRAMENTO	95814	A	A					
431 16TH ST	MIDAS SHOP	SACRAMENTO	95814	A	A					
614 16TH ST	16TH STREET AUTO BODY	SACRAMENTO	95814		I					
701 16TH ST	RED D TRANSMISSION	SACRAMENTO	95814	I	I					
817 16TH ST	MASTER RADIATOR WORKS	SACRAMENTO	95814	I	I			I		
821 16TH ST	A TO Z AUTOMOTIVE ENGINEERING	SACRAMENTO	95814	I	I					
1025 16TH ST	HERTZ LOCAL EDITION	SACRAMENTO	95814	A	A	A				1
1419 16TH ST	MERCURY CLEANERS	SACRAMENTO	95814	I	A					
1422 16TH ST	JAPANESE IMPORTS	SACRAMENTO	95814	I	I					
1520 16TH ST	ONE HOUR PHOTO MAGIC	SACRAMENTO	95814		I			I		
1709 16TH ST	ICI DULUX PAINTS	SACRAMENTO	95814	I						
1906 16TH ST	AUTO EXPRESS	SACRAMENTO	95811	I	A					
1929 16TH ST	EUR SPRTS CAR GARAGE, INC	SACRAMENTO	95811	A	A					
2000 16TH ST STE A	SMOG DIAGNOSTIC SPECIALIST	SACRAMENTO	95818	A	A					
2000 16TH ST STE B	WARREN BRAKE & SUSPENSION	SACRAMENTO	95818	I	A					
2017 16TH ST	O K RADIATOR SERVICE	SACRAMENTO	95818	I	I					
2025 16TH ST	JW AUTO REPAIR	SACRAMENTO	95818	I	A					
2204 16TH ST	ROBERT R YEE DDS	SACRAMENTO	95818		I					
2215 16TH ST	MING'S PRINTING CO	SACRAMENTO	95818		I					
2230 16TH ST	JAPANESE SERVICE CENTER #1, INC	SACRAMENTO	95818	A	A					
2401 16TH ST	ONE STOP GAS	SACRAMENTO	95818	A	A	A				3
6549 16TH ST	RIVER VALLEY FEED & PET SUPPLY	RIO LINDA	95673	A						
2225 W 16TH ST	DOWNTOWN AM/PM	SACRAMENTO	95818	A	A	A				2
1350 17TH AVE	FUNDERLAND INC	SACRAMENTO	95811	I	I					
4825 17TH AVE	K-TIRES	SACRAMENTO	95820	I						
83 N 17TH ST	CAPITAL MACHINE CORPORATION	SACRAMENTO	95811	A	A					
430 17TH ST	SIGNATURE PRESS	SACRAMENTO	95811	I	I			I		
1731 17TH ST	ORCHARD SUPPLY CO OF SACTO	SACRAMENTO	95811	I	I					
1829 17TH ST	DIETER'S AUTO REPAIR	SACRAMENTO	95811		I					
2924 18TH AVE	CONTINENTAL SALES	SACRAMENTO	95820	A						
7901 18TH AVE	RODRIGUEZ & SONS AUTOWRECKING	SACRAMENTO	95826		I					
7933 18TH AVE	MEEHAN CONSTRUCTION	SACRAMENTO	95826	I						
8006 18TH AVE	EXTREME AUTO RECOVERY INC	SACRAMENTO	95826	I	A					
430 18TH ST	KNIESEL'S AUTO COLLISION CENTER INC	SACRAMENTO	95811	A	A					

Master List of Facilities within Sacramento County with Potentially Hazardous Materials

SITE ADDRESS	FACILITY NAME	CITY	ZIP	HM CATEGORY A=Active, I=Inactive						TANKS (UST Only)
				BP	WG	UST	AST	TIER	CalARP	
1116 18TH ST	BARBER'S SHOP AUTOMOTIVE	SACRAMENTO	95814	A	A					
1711 18TH ST	VALLEY GRAPHIC ARTS	SACRAMENTO	95811	I	I			I		
3835 18TH ST	LAND PARK CORPORATION YARD	SACRAMENTO	95822	A	I					
3835 18TH ST	THE FIRST TEE OF GREATER SAC	SACRAMENTO	95822	A	A					
8016 19TH AVE	ENCORE GRAPHICS	SACRAMENTO	95826		I					
910 19TH ST	JOHN ELLIS AND SON	SACRAMENTO	95811	A	A					
1705 19TH ST	FORT SUTTER AUTOMOTIVE, INC	SACRAMENTO	95811	A	A					
1717 19TH ST	HUEY'S AUTOMOTIVE SERVICE	SACRAMENTO	95811	I	I					
1814 19TH ST	SAFEWAY #2684	SACRAMENTO	95811	I						
2114 19TH ST	ECHO PRINTING	SACRAMENTO	95818		I					
2116 19TH ST	STEAM CLEANERS, INC	SACRAMENTO	95818	A	A					
2225 19TH ST	VERIZON WIRELESS (WX 160)	SACRAMENTO	95818	A						
312 20TH ST	COMFORT MASTER OF SACRAMENTO	SACRAMENTO	95811	A						
330 20TH ST	JANAK & SCURFIELD, INC	SACRAMENTO	95811	A	I					
500 20TH ST	CPS PUBLICATIONS & MAIL INC	SACRAMENTO	95814	I	I					
809 20TH ST	BONFARE MARKET #33	SACRAMENTO	95811	A	A	A				2
1015 20TH ST	SACRAMENTO NEWS & REVIEW	SACRAMENTO	95811		I					
1800 20TH ST	HAYES BROS COLLISION REPAIR	SACRAMENTO	95811	A	A					
2414 20TH ST	RED ROCKET AUTO TECH LLC	SACRAMENTO	95818	A	A					
2414 20TH ST	S & S AUTOMOTIVE SERVICE	SACRAMENTO	95816	I	I					
3151 21ST AVE	REMARKABLE REFINISHING	SACRAMENTO	95820	A	A					
6700 21ST AVE	ST MARY'S CEMETERY	SACRAMENTO	95820	A	A					
8299 21ST AVE	A & B ASPHALT SEALING CO INC	SACRAMENTO	95826	A	A					
1816 21ST ST	KEN'S BUFF & PLATING	SACRAMENTO	95811	I	I			I		
2116 21ST ST	CENTRAL VALLEY PRESS	SACRAMENTO	95818	I	I					
2414 21ST ST	RONALD M TSUJI DDS	SACRAMENTO	95818		I					
2650 21ST ST 5	JEFFREY J MA DDS	SACRAMENTO	95818		I					
2650 21ST ST 6	PATRICK E MELARKEY DDS	SACRAMENTO	95818		I					
2650 21ST ST 6	SUTTER DENTAL CARE	SACRAMENTO	95818		I					
2650 21ST ST 7	CRAIG HOLLINGSWORTH DDS	SACRAMENTO	95818		I					
2701 21ST ST	TED BLAKES PORSCHE & VW	SACRAMENTO	95818		I					
22ND & W ST	CITY OF SACRAMENTO THHWCF	SACRAMENTO	95818		I			I		
3129 22ND AVE STE B	HUGO'S AUTO REPAIRS	SACRAMENTO	95820	I	I					
3129 22ND AVE	EL NARANJO AUTOBODY SHOP	SACRAMENTO	95820	I	I					
3129 22ND AVE	HUGO'S AUTO REPAIRS	SACRAMENTO	95820		I					
205 22ND ST	ABC PLUMBING HEATING/COOLING	SACRAMENTO	95816	I	I					
1829 22ND ST	SACRAMENTO BEE GARAGE	SACRAMENTO	95816	I	I	I				
5839 22ND ST	FAA MCC-TRACON	RIO LINDA	95673	I	I					
22ND ST	VERIZON WIRELESS - SAC BEE	SACRAMENTO	95818	A						
2131 23RD AVE	A 1 AUTO SALES	SACRAMENTO	95822		I					
3100 23RD AVE STE A	TITO'S AUTO REPAIR CENTER	SACRAMENTO	95820	I	I					
3100 23RD AVE	HUGO'S AUTO REPAIRS	SACRAMENTO	95820	A	A					
3121 23RD AVE	TITO'S AUTO REPAIR CENTER, LLC	SACRAMENTO	95820	I	A					

Master List of Facilities within Sacramento County with Potentially Hazardous Materials

SITE ADDRESS	FACILITY NAME	CITY	ZIP	HM CATEGORY A=Active, I=Inactive						TANKS (UST Only)
				BP	WG	UST	AST	TIER	CalARP	
8521 23RD AVE STE 106	DRYWALL WORKS INC.	SACRAMENTO	95826	I						
8521 23RD AVE 112	B & B POWER EQUIPMENT	SACRAMENTO	95826		I					
8525 23RD AVE 100	HEATH SPECIALTIES	SACRAMENTO	95826	I	I					
8541 23RD AVE	THRIFTY SUPPLY	SACRAMENTO	95826	A						
8550 23RD AVE	U S GEOLOGICAL SURVEY	SACRAMENTO	95826	A						
8561 23RD AVE	SLAKEY BROTHERS	SACRAMENTO	95826	I						
8565 23RD AVE	ALPHA SIGNS	SACRAMENTO	95826	A	I					
8570 23RD AVE	PAC MACHINE CO, INC	SACRAMENTO	95826	A	A					
8571 23RD AVE	B T MANCINI COMPANY, INC	SACRAMENTO	95826	A						
8600 23RD AVE STE A	HARDWOODS SPECIALTY PRODUCTS US	SACRAMENTO	95826	I						
8600 23RD AVE STE B	ACOUSTICAL MATERIAL SERVICES	SACRAMENTO	95826	A						
8600 23RD AVE	KIK NO-CAL INC	SACRAMENTO	95826	I	I			I		
8600 23RD AVE	VALAIR	SACRAMENTO	95826	I						
8615 23RD AVE	SIGLER	SACRAMENTO	95826	A						
8637 23RD AVE	PACIFIC POWDER COATING, INC	SACRAMENTO	95826	A	I					
8640 23RD AVE	D-A LUBRICANT COMPANY	SACRAMENTO	95826	A	A					
8650 23RD AVE	GOLDEN WEST WAREHOUSING	SACRAMENTO	95826	A						
8670 23RD AVE	PACIFIC ADHESIVES COMPANY INC	SACRAMENTO	95826	A						
1819 23RD FWY	CHROME CRAFT	SACRAMENTO	95816	I	I					
204 23RD ST	ABC SERVICE COMPANY	SACRAMENTO	95816	I	I					
205 23RD ST	D7 ROOFING SERVICES, INC	SACRAMENTO	95816	A	I					
1800 23RD ST	FISCHER TILE & MARBLE	SACRAMENTO	95816	A		I				0
2421 23RD ST	MCCULLEY BROTHERS	SACRAMENTO	95818	A	A					
3581 23RD ST	AT&T MOBILITY-OAK PARK (9688)	SACRAMENTO	95818	A						
3581 23RD ST	VERIZON WIRELESS - CITY COLLEGE	SACRAMENTO	95820	A						
8333 24TH AVE	CAPITAL CORRUGATED & CARTON, INC	SACRAMENTO	95826	A	A					
8400 24TH AVE	PACE SUPPLY CORP	SACRAMENTO	95826	A						
8401 24TH AVE	SACRAMENTO BISHOPS STOREHOUSE	SACRAMENTO	95826	A		I				2
8425 24TH AVE	BASSI TRUCKING	SACRAMENTO	95826	I	I					
8434 24TH AVE	TOWNSEND & SCHMIDT MASONRY	SACRAMENTO	95826	I	I					
8435 24TH AVE	NATIONAL WOOD PRODUCTS INC	SACRAMENTO	95826	A						
8455 24TH AVE	PRESTON PIPELINES, INC	SACRAMENTO	95826	A	A					
205 24TH ST	THE NICEWONGER CO	SACRAMENTO	95816	I						
206 24TH ST	DYNARAM CONSTRUCTION INC	SACRAMENTO	95816	I						
1111 24TH ST 101	TERRY ADAIR DDS	SACRAMENTO	95816		I					
1111 24TH ST 102	RICK MATHEWS DDS	SACRAMENTO	95816		I					
1111 24TH ST, #103	R BOWLES DDS & M WIEST DDS	SACRAMENTO	95816		I					
1111 24TH ST 201	LELAND H LEE DDS	SACRAMENTO	95816		I					
1111 24TH ST 202	RICHARD A SILVA DDS	SACRAMENTO	95816		I					
1111 24TH ST 203	STEPHEN M CASAGRANDE DDS	SACRAMENTO	95816		I					
1111 24TH ST 204	DAVID C SORENSEN DDS	SACRAMENTO	95816		I					
1800 24TH ST	CONSOLIDATED ELECTRICAL DISTR	SACRAMENTO	95816	I						
1821 24TH ST	PACIFIC BELL TELEPHONE CO - AT&T CA	SACRAMENTO	95816	A	A	I				1



Master List of Facilities within Sacramento County with Potentially Hazardous Materials

SITE ADDRESS	FACILITY NAME	CITY	ZIP	HM CATEGORY A=Active, I=Inactive						TANKS (UST Only)
				BP	WG	UST	AST	TIER	CalARP	
2740 24TH ST	24TH STREET GARAGE	SACRAMENTO	95818	A	A					
4080 24TH ST	BODYWORKS UNLIMITED	SACRAMENTO	95822	A	A					
4200 24TH ST	TIM'S AUTO BODY	SACRAMENTO	95822	A	A					
4248 24TH ST	R HEWITTS AUTO REPAIR	SACRAMENTO	95822			I				0
4260 24TH ST	SAC FIRE EXTINGUISHER CO	SACRAMENTO	95822	A						
4300 24TH ST	P&P AUTOBODY & PAINT	SACRAMENTO	95822	A	A					
4322 24TH ST	RAINBOW AUTOBODY	SACRAMENTO	95822		I					
4370 24TH ST STE D	PRESSMAN'S PRIDE	SACRAMENTO	95822	I						
4370 24TH ST STE G	PRESSMAN'S PRIDE	SACRAMENTO	95822	I						
4370 24TH ST STE N	SUPERIOR HEALTHCARE EQUIPMENT & :	SACRAMENTO	95822	A						
4370 24TH ST STE R	ARTWORK UNLIMITED	SACRAMENTO	95822	I						
4410 24TH ST	P K ASAHARA DC	SACRAMENTO	95822		I					
4550 24TH ST	PHILLIPS PAINTING	SACRAMENTO	95822	A	A					
4621 24TH ST STE A	TS AUTO TECH	SACRAMENTO	95822	A	A					
4671 24TH ST	NAVAJO PIPELINES INC	SACRAMENTO	95822	A	I					
4691 24TH ST	VICMAS AUTOTECH	SACRAMENTO	95822		I					
4699 24TH ST	CAPITOL BUILDERS HARDWARE	SACRAMENTO	95822	I	I	I				0
4701 24TH ST STE D	PACIFIC EXTREME SERVICES	SACRAMENTO	95822	A	A					
4747 24TH ST STE E&F	CENTRAL VALLEY ELECTRIC	SACRAMENTO	95822	I						
4891 24TH ST	CENTRAL VALLEY ELECTRIC	SACRAMENTO	95822	I						
5001 24TH ST	WEIDNER ARCHITECTURAL SIGNAGE	SACRAMENTO	95822	A	A					
5031 24TH ST	BUTLER-JOHNSON CORPORATION	SACRAMENTO	95822	I						
5730 24TH ST	CORPORATION YARD (CITY OF SAC) FUE	SACRAMENTO	95822	A	A	A				3
5730 24TH ST	CITY OF SAC, DEPT OF UTILITIES	SACRAMENTO	95822	A	I					
5730 24TH ST	CORPORATION YARD (CITY OF SAC) PW	SACRAMENTO	95822	A	A					
5915 24TH ST	JOES TRUCKING	RIO LINDA	95673	I	I					
5960 24TH ST	ONE STOP MARKET	SACRAMENTO	95822	A	A	A				4
5980 24TH ST	HERBST ENGINEERING	SACRAMENTO	95822	I	I					
5980 24TH ST	CHEAP TIRE-SERVICE	SACRAMENTO	95822	I	I					
6220 24TH ST	RADMAN AERIAL SURVEYS	SACRAMENTO	95822		I			I		
6230 24TH ST	SAC CITY COLLEGE/AERO HANGER	SACRAMENTO	95822	I	I	I				3
7155 24TH ST	WALGREENS #6706	SACRAMENTO	95822	I	A					
7160 24TH ST	MR AUTO ELECTRIC SPECIALITIES	SACRAMENTO	95822	I	A					
3231 25TH AVE	ART ENTERPRISES	SACRAMENTO	95820	I						
2451 26TH AVE STE 5	CAPITOL BUILDERS HARDWARE, INC	SACRAMENTO	95822	A	A					
205 26TH ST	FORT SUTTER TOWING	SACRAMENTO	95816		I					
1217 26TH ST	GOBY & ARGO DDS	SACRAMENTO	95816		I					
1224 26TH ST	LAWRENCE & SIMS DDS	SACRAMENTO	95816		I					
1316 26TH ST	LARRY S TEMPLIN DDS	SACRAMENTO	95816		I					
1726 26TH ST	FRED RADER MILL SUPPLY	SACRAMENTO	95816	I						
6531 26TH ST	BE CHANGED SERVICES	RIO LINDA	95673	A	A					
6601 26TH ST	ARMOUR STEEL COMPANY, INC	RIO LINDA	95673	A	A					
6709 26TH ST	A-FORD-ABLE MUFFLER	RIO LINDA	95673		A					

Master List of Facilities within Sacramento County with Potentially Hazardous Materials

SITE ADDRESS	FACILITY NAME	CITY	ZIP	HM CATEGORY A=Active, I=Inactive						TANKS (UST Only)
				BP	WG	UST	AST	TIER	CalARP	
6717 26TH ST	BRITANNIA RESTORATIONS	RIO LINDA	95673		I					
6729 26TH ST	STURGILL AUTO WORKS LLC	RIO LINDA	95673	I	I					
6835 26TH ST	CARRIAGE TOWING	RIO LINDA	95673	I	I					
6848 26TH ST FRONT	DA RE CONCRETE SERVICES INC	RIO LINDA	95673	I	I					
6848 26TH ST REAR	DAN PAIGE SALES	RIO LINDA	95673	A	A					
6849 26TH ST	BRIAN SMITH & SONS	RIO LINDA	95673	I	I					
6914 26TH ST	WAP TOWING & TRANSPORT	RIO LINDA	95673	I	I					
6930 26TH ST	DORFMAN CONSTRUCTION CO, INC	RIO LINDA	95673	A	A					
6948 26TH ST	SOLID GROUND STABILIZATION INC	RIO LINDA	95673	I	I		I			
7002 26TH ST	NAUTILUS CONSTRUCTION CO INC	RIO LINDA	95673		I					
7032 26TH ST	ROY LOY'S REPAIR	RIO LINDA	95673		I					
7225 26TH ST	RISSE MECHANICAL	RIO LINDA	95673	I	I					
7227 26TH ST	RAZ AUTOMOTIVE	RIO LINDA	95673	A	A					
7229 26TH ST	JAMES RIOLO PAVING INC	RIO LINDA	95673	I	I					
7231 26TH ST	BLACKWELL'S TOWING	RIO LINDA	95673		I					
7233 26TH ST	ZAP TERMITE & PEST CONTROL, INC	RIO LINDA	95673	A						
3230 27TH AVE	EL NICA	SACRAMENTO	95820	I	A					
200 27TH ST	FONTAINE METAL PRODUCTS	SACRAMENTO	95816	A	I					
214 27TH ST	CISCO AIR SYSTEMS, INC	SACRAMENTO	95816-3201	A	A					
1725 27TH ST	AUTO ACCESSORY WAREHOUSE	SACRAMENTO	95816	I						
6104 27TH ST UNIT 4	LOPEZ BODY SHOP	SACRAMENTO	95822	I	I					
6108 27TH ST STE C	PROFESSIONAL LANDSCAPE SOLUTIONS	SACRAMENTO	95822	A	A					
6120 27TH ST	ANDREWS 24-HOUR TOWING	SACRAMENTO	95822	A	A	I				1
6150 27TH ST	BATTERY SYSTEMS INC	SACRAMENTO	95822	I						
6164 27TH ST	PRODUCTION SPECIALTIES	SACRAMENTO	95822	I						
6201 27TH ST	SUNOPTICS PRISMATIC SKYLIGHTS/CBC	SACRAMENTO	95822	A						
6250 27TH ST	SUNOPTICS	SACRAMENTO	95822	A						
6251 27TH ST	A-1 TOWING	SACRAMENTO	95822	I	I					
6300 27TH ST UNIT B	LONG AUTO BODY	SACRAMENTO	95822	I						
6316 27TH ST	SUPERIOR AUTO REPAIR	SACRAMENTO	95822	A	A					
20 28TH ST/A ST	CITY OF SACTO - SUTTER'S LANDING	SACRAMENTO	95816	A	A	I				3
70 28TH ST	GAS RECOVERY SYSTEMS - SACRAMENTO	SACRAMENTO	95816	I	I					
200 28TH ST	BELL MARINE CO, INC	SACRAMENTO	95816	A	A					
1325 28TH ST	SACRAMENTO REGIONAL TRANSIT DIST	SACRAMENTO	95816	A	A	A				7
1616 28TH ST	WINN PARK	SACRAMENTO	95816	I						
1726 28TH ST	SUTTER HEALTH DATA CENTER	SACRAMENTO	95816	A	I	A				1
2030 28TH ST	CAPITOL CITY COLOR LAB	SACRAMENTO	95818	I	I			I		
2431 28TH ST	SMART & FINAL #405	SACRAMENTO	95818	I						
6849 28TH ST	D. C. METALS	NORTH HIGHLANDS	95660	A						
6910 28TH ST	THOMAS BROS EXCAVATING INC	NORTH HIGHLANDS	95660	I	I					
7041 28TH ST 3	HOT ROD'S FABRICATION & REPAIR	NORTH HIGHLANDS	95660		I					
7041 28TH ST	BOAT OWNERS WORK YARD	NORTH HIGHLANDS	95660		I					
7051 28TH ST	ASTRO PAVING, INC	NORTH HIGHLANDS	95660	A	A					

Master List of Facilities within Sacramento County with Potentially Hazardous Materials

SITE ADDRESS	FACILITY NAME	CITY	ZIP	HM CATEGORY A=Active, I=Inactive						TANKS (UST Only)
				BP	WG	UST	AST	TIER	CalARP	
7108 28TH ST	VENTURE LATH & PLASTER INC	NORTH HIGHLANDS	95660	I	I					
3180 29TH AVE	AUTO REPAIR SOLUTIONS	SACRAMENTO	95820	I	I					
3180 29TH AVE	AUTO REPAIR SOLUTIONS	SACRAMENTO	95820	I	I					
400 29TH ST	GLEN COX CHEVRON	SACRAMENTO	95816	A	A		I			
430 29TH ST	GLEN COX CHEVRON	SACRAMENTO	95816	A	A	A				3
730 29TH ST	SHELL TOOLEY OIL CO #12	SACRAMENTO	95816	A	A	A				4
730 29TH ST	JW AUTO WORKS	SACRAMENTO	95816		I	I				1
1250 29TH ST	SUTTER GENERAL HOSPITAL	SACRAMENTO	95816	I	I	I				2
1616 29TH ST, #200	BRABANT DENTAL LABORATORY	SACRAMENTO	95816		I					
1616 29TH ST	AT&T MOBILITY - SOUTH SAC (9739)	SACRAMENTO	95816	A						
1816 29TH ST	TED J COOK PAINTING & DECORATING	SACRAMENTO	95816	I	I					
505 30TH ST	THE AUTO EXPERTS	SACRAMENTO	95816	A	A					
1031 30TH ST	MIDTOWN GAS & FOOD MART LLC	SACRAMENTO	95816	A	A	A				3
1801 30TH ST	DEPARTMENT OF TRANSPORTATION	SACRAMENTO	95816	A						
6807 30TH ST	DON'S AUTO & TRUCK REPAIR	NORTH HIGHLANDS	95660		I					
6807 30TH ST STE H	MOBILE-TECH	NORTH HIGHLANDS	95660		I					
6830 30TH ST	KEVIN D WOODY LANDSCAPE	NORTH HIGHLANDS	95660	I						
6839 30TH ST	ECCO EQUIPMENT CORP	NORTH HIGHLANDS	95660	A	A					
6839 30TH ST	VADNAIS CORPORATION	NORTH HIGHLANDS	95660	I	I					
6915 30TH ST	MIKE WALKER LUMBER CO, INC	NORTH HIGHLANDS	95660	A	A					
7248 30TH ST	VOLVO AUTO REPAIR	NORTH HIGHLANDS	95660	I						
6114 32ND ST	ABC FOREIGN DISMANTLERS	NORTH HIGHLANDS	95660		I					
6217 32ND ST	DOUBLE D BUILDERS INC	NORTH HIGHLANDS	95660	I	I					
6413 32ND ST	MCM CONSTRUCTION, INC	NORTH HIGHLANDS	95660	A	A	I				2
6525 32ND ST STE A	LIBERTY MARINE	NORTH HIGHLANDS	95660	I	I					
6525 32ND ST STE B-1	CAPITAL CITY DRYWALL, INC	NORTH HIGHLANDS	95660	A	A					
6525 32ND ST D7	QUALITY BODY & PAINT	NORTH HIGHLANDS	95660	I	A					
6529 32ND ST 18	K&J AUTO REPAIR	NORTH HIGHLANDS	95660		I					
6529 32ND ST 2	AVP WORLDWIDE	NORTH HIGHLANDS	95660	I	I					
6529 32ND ST 30	VIK'S AUTO HOUSE	NORTH HIGHLANDS	95660	I						
6529 32ND ST	VERIZON WIRELESS - ELKHORN	NORTH HIGHLANDS	95660	A						
6533 32ND ST SIDE	SSW WELL 58 32ND/ELKHORN	NORTH HIGHLANDS	95660	I						
6537 32ND ST	BASE WELDING & MACHINE SHOP	NORTH HIGHLANDS	95660	A						
6643 32ND ST 101	SAC SCRAPPERS 916	NORTH HIGHLANDS	95660	I						
6643 32ND ST STE 103	PERRYMAN PAINTING INC	NORTH HIGHLANDS	95660	I	I					
6643 32ND ST STE 103	APS ENVIRONMENTAL INC	NORTH HIGHLANDS	95660	A	A					
6643 32ND ST STE 106	T-REX TOWING & REPAIR	NORTH HIGHLANDS	95660		I					
6701 32ND ST STE E	MAGNUM MACHINE, INC	NORTH HIGHLANDS	95660		A					
6701 32ND ST UNIT K	ROSEWOOD STREETRODS	NORTH HIGHLANDS	95660	I	I					
6715 32ND ST UNIT I	CROWDER PAINTING	NORTH HIGHLANDS	95660	I						
6723 32ND ST STE C	MD WELDING SERVICES	NORTH HIGHLANDS	95660	I						
6723 32ND ST, #F	US MINERAL LABS INC	NORTH HIGHLANDS	95660	I	I					
6735 32ND ST STE J	PRO-TECH ROOFING SYSTEMS	NORTH HIGHLANDS	95660	I						

Master List of Facilities within Sacramento County with Potentially Hazardous Materials

SITE ADDRESS	FACILITY NAME	CITY	ZIP	HM CATEGORY A=Active, I=Inactive						TANKS (UST Only)
				BP	WG	UST	AST	TIER	CalARP	
6833 32ND ST	VALLEY ROAD OIL SERVICE	NORTH HIGHLANDS	95660	I	I					
6833 32ND ST	NATIONAL CONSTRUCTION RENTALS, IN	NORTH HIGHLANDS	95660	A	A					
6915 32ND ST	PETERSON ENGINEERING	NORTH HIGHLANDS	95660	I	I					
7019 32ND ST	VSF AUTO PAINT & SUPPLY	NORTH HIGHLANDS	95660	A	A					
7029 32ND ST	SCOTT HOUSE MOVERS INC	NORTH HIGHLANDS	95660	I						
7245 32ND ST STE K	JOHNNY'S AUTOMOTIVE REPAIR	NORTH HIGHLANDS	95660		I					
7245 32ND ST STE K	DAVIDSON AUTO REPAIR	NORTH HIGHLANDS	95660		I					
7245 32ND ST P	CYCLE BARN	NORTH HIGHLANDS	95660		I					
7245 32ND ST Q	ENGINE-TECH	NORTH HIGHLANDS	95660		I					
7245 32ND ST STE W	JIM'S MOBILE AUTO ELECTRIC	NORTH HIGHLANDS	95660	I	I					
7245 32ND ST Z	RAZ AUTOMOTIVE	NORTH HIGHLANDS	95660	I	I					
7341 32ND ST STE C	RTD MOTORSPORTS INC	NORTH HIGHLANDS	95660	I	I					
3431 33 AVE G	J N AUTO BODY	SACRAMENTO	95824		I					
3401 33RD AVE	FLORES WELDING	SACRAMENTO	95824	A						
3422 33RD AVE	COLMENARES PLASTER & DECKING, INC	SACRAMENTO	95824		A					
3430 33RD AVE	KK AUTO EXPORT	SACRAMENTO	95824	I	I					
3431 33RD AVE STE B	ONE STOP AUTO SERVICE & REPAIR	SACRAMENTO	95824	I	I					
3431 33RD AVE	HUGO'S AUTO REPAIR	SACRAMENTO	95824		I					
3431 33RD AVE STE F	JA RECYCLING CENTER	SACRAMENTO	95824		A					
3431 33RD AVE STE H	ONE STOP AUTO SERVICE & REPAIR	SACRAMENTO	95824	I	I					
3470 33RD AVE	HARRIS ENTERPRISES	SACRAMENTO	95824	I	I					
3501 33RD AVE	TREWCO	SACRAMENTO	95824	I				I		
3600 33RD AVE	JA RECYCLING CENTER	SACRAMENTO	95824		I					
3690 33RD AVE	SOMMERKAL CONSTRUCTION, INC	SACRAMENTO	95824	A	A					
1725 33RD ST	CAPITOL CITY EUROPEAN	SACRAMENTO	95816	I	I					
2230 34TH AVE	MANGAN PARK POOL	SACRAMENTO	95822	A					I	
1749 34TH ST	BERTOLUCCI'S BODY AND FENDER	SACRAMENTO	95816	I	I					
2635 34TH ST	KOMBI HAUS	SACRAMENTO	95817	A	A					
2925 34TH ST	SACRAMENTO EMERGENCY HOUSING	SACRAMENTO	95817			I				
5521 34TH ST	CALTRANS DIVISION OF MAINTENANCE	SACRAMENTO	95820	I	I					
6845 34TH ST STE A	KACEE COMPANY	NORTH HIGHLANDS	95660	A						
6845 34TH ST F	KEVIN D WOODY LANDSCAPE MAINT	NORTH HIGHLANDS	95660	I	I					
6944 34TH ST	HALLSTEN CORPORATION	NORTH HIGHLANDS	95660	A						
6950 34TH ST 110	Z & F AUTOMOTIVE PAINT SPECIALISTS,	NORTH HIGHLANDS	95660		A					
6950 34TH ST STE 200	NORTH WEST SHUTTERS	NORTH HIGHLANDS	95660		I					
6950 34TH ST STE 230	FRAZIER MASONRY CORP	NORTH HIGHLANDS	95660	I	I					
1391 35TH AVE	CITY OF SACRAMENTO - CWTP	SACRAMENTO	95822	A	A					
8110 35TH AVE C	ALL JAPANESE AUTO REPAIR	SACRAMENTO	95824	I	I					
8110 35TH AVE D	GOLDEN STATE MANUFACTURING IN	SACRAMENTO	95824	I	I					
8120 35TH AVE	HESTER ROOFING	SACRAMENTO	95824	I	I					
1184 35TH ST	LAND PARK CLEANERS	SACRAMENTO	95816	I	I					
5638 35TH ST	PEREZ CONCRETE	SACRAMENTO	95824	I	I					
5755 35TH ST	JOHNNIE'S TOWING	SACRAMENTO	95824	I	A					

Master List of Facilities within Sacramento County with Potentially Hazardous Materials

SITE ADDRESS	FACILITY NAME	CITY	ZIP	HM CATEGORY A=Active, I=Inactive						TANKS (UST Only)
				BP	WG	UST	AST	TIER	CalARP	
8110 36TH AVE	A J'S AUTO CENTER	SACRAMENTO	95824	I	I					
8125 36TH AVE	ALL-COUNTIES FENCE CO INC	SACRAMENTO	95824	I	I					
8139 36TH AVE, #H	BAR STEEL SERVICE INC	SACRAMENTO	95824			I				2
36TH AVE	SASD S086 36TH AVE/POWER INN RD	SACRAMENTO	95824	I					I	
1770 36TH ST	BRUCE NICKEL CORPORATION	SACRAMENTO	95816			I				0
5337 37TH AVE, #3	ALFRED F WALDEN DDS	SACRAMENTO	95824		I					
8111 37TH AVE	CONSOLIDATED EAGLE PRESS, INC	SACRAMENTO	95824	A	A			I		
8120 37TH AVE	PACOAOST INC	SACRAMENTO	95824	I						
8141 37TH AVE	SHANAHAN'S AUTO BODY & PAINT	SACRAMENTO	95824	I	I					
8150 37TH AVE	BIONDI PAVING, INC	SACRAMENTO	95824	A	A					
8150 37TH AVE	VERIZON WIRELESS- ARMY DEPOT	SACRAMENTO	95824	A						
1005 39TH ST	EAST SACRAMENTO DENTAL CARE	SACRAMENTO	95819		I					
3540 42ND AVE	CROWN CARBIDE, INC	SACRAMENTO	95824	I	A					
1165 43RD AVE	OMAR FOOD & FUEL	SACRAMENTO	95822	A	A	A				3
1165 43RD AVE	CARSON AUTO	SACRAMENTO	95831	I	A					
8920 43RD AVE	AMERICAN BUILDING SUPPLY INC	SACRAMENTO	95828	I	I	I				1
4915 43RD ST	SIERRA SINGLE PLY INC	MCCLELLAN	95652	I						
6524 44TH ST, #208	PIP PRINTING	SACRAMENTO	95823		I					
6600 44TH ST STE K	SHERWIN-WILLIAMS CO #9835	SACRAMENTO	95823	A	A					
750 46TH ST	FAST STOP FOOD STORE #5	SACRAMENTO	95819	I		I				0
4928 46TH ST	MCCLELLAN BUSINESS PARK LLC	MCCLELLAN	95652	I	I	I				2
1415 47TH AVE STE A	TRUCK BODY SALES, INC	SACRAMENTO	95822	A	A					
1415 47TH AVE STE E	VERIZON WIRELESS - EXECUTIVE AIRPO	SACRAMENTO	95819	A						
1415 47TH AVE STE G	AT&T MOBILITY-EXECUTIVE AIRPORT (97	SACRAMENTO	95822	A						
1421 47TH AVE 7	EXECUTIVE AUTO REPAIR	SACRAMENTO	95822	I	I					
2633 47TH AVE	CASCAR	SACRAMENTO	95822	A	A					
2635 47TH AVE STE 1	SANTIAGO'S AUTO REPAIR	SACRAMENTO	95822	A	A					
2635 47TH AVE STE 3	A&C AUTO REPAIR	SACRAMENTO	95822	A	A					
2701 47TH AVE	OVERHEAD DOOR CO OF SACRAMENTO	SACRAMENTO	95822	I						
2750 47TH AVE	BUCK'S OUTBOARD REPAIR, INC	SACRAMENTO	95822	I	A					
2850 47TH AVE	PRECISION AUTOMOTIVE REPAIR, INC	SACRAMENTO	95822	A	A					
2880 47TH AVE	SACRAMENTO COLLISION CENTER	SACRAMENTO	95822	A	A					
2888 47TH AVE C	LEE'S COLLISION REPAIR	SACRAMENTO	95824	I	I					
2924 47TH AVE	TRENCH PLATE RENTAL CO INC	SACRAMENTO	95824	A	A					
3215 47TH AVE	SACTO POWER AUTHORITY COGENERA	SACRAMENTO	95824	A	A				A	
3250 47TH AVE	ABF FREIGHT SYSTEMS, INC	SACRAMENTO	95824	A	I					
3310 47TH AVE	IMAGE PAINT & BODY	SACRAMENTO	95824	I	I					
3316 47TH AVE	MING'S RECYCLING CORP	SACRAMENTO	95824	A	A					
3710 47TH AVE	NAPA AUTO PARTS	SACRAMENTO	95824	I	I					
3720 47TH AVE	SACRAMENTO CITY FIRE STATION 56	SACRAMENTO	95824	A						
3735 47TH AVE	FERGS MARKET	SACRAMENTO	95824	I		I				0
3800 47TH AVE	ARCO #82538	SACRAMENTO	95824	A	A	A				4
4400 47TH AVE	FAMOUS PIZZA	SACRAMENTO	95824	I						

Master List of Facilities within Sacramento County with Potentially Hazardous Materials

SITE ADDRESS	FACILITY NAME	CITY	ZIP	HM CATEGORY A=Active, I=Inactive						TANKS (UST Only)
				BP	WG	UST	AST	TIER	CalARP	
4500 47TH AVE, #1	MYRON R POWELL DDS	SACRAMENTO	95824		I					
4730 47TH AVE	ADAIR PROFESSIONAL BLDG	SACRAMENTO	95824		I					
4790 47TH AVE	WESTERN GAS AUTO REPAIR & SMOG	SACRAMENTO	95824	A	A	A				3
4833 47TH AVE	7 DAY TIRE & MINOR AUTO REPAIR	SACRAMENTO	95824	I	I					
4901 47TH AVE	SPEED BIRD #1	SACRAMENTO	95824	A	A	A				4
5895 47TH AVE	PEP BOYS #0714	SACRAMENTO	95823	A	A	I				0
2800 49TH ST	UCD MED CTR FLEET SERVICES	SACRAMENTO	95817	A	A	A				3
4528 50TH ST	SALT RIVER MATERIALS GROUP	MCCLELLAN	95652	A	I					
3210 51ST AVE STE A	T N T AUTO BODY	SACRAMENTO	95823	I	A					
3210 51ST AVE STE B1	DELCO AUTO BODY	SACRAMENTO	95823		I					
3210 51ST AVE STE B	AMERICAN AUTO CARE BODY SHOP	SACRAMENTO	95823		I					
3210 51ST AVE	SOUTH CITY HONDA PAINT SHOP	SACRAMENTO	95823	I	I					
3232 51ST AVE STE 7	PERFORMANCE MECHANICAL INC	SACRAMENTO	95823	I						
3240 51ST AVE	G & G CONSTRUCTION CO	SACRAMENTO	95823	A	I					
3250 51ST AVE	AMERICAN MIXERS & PLANTS	SACRAMENTO	95823	A	I					
3250 51ST AVE	ALL IN ONE WELDING CO	SACRAMENTO	95823	I	I					
3301 51ST AVE	SIERRA WEST EXPRESS	SACRAMENTO	95823	I						
3316 51ST AVE	BEAUTY CRAFT FURNITURE CORP	SACRAMENTO	95823	A	A					
3422 51ST AVE	HARTSELL TRUCKING	SACRAMENTO	95823	I						
3425 51ST AVE	NEXTEL CELL SITE CA0237	SACRAMENTO	95823	A						
3425 51ST AVE	T-MOBILE WEST CORP (SCO6974A)	SACRAMENTO	95823	I						
3425 51ST AVE	VERIZON WIRELESS - SOUTHGATE RE-L	SACRAMENTO	95823	A						
3504 51ST AVE	CRAMER CONCRETE INC	SACRAMENTO	95823	I	I		I			
3524 51ST AVE	FIELD IRON WORKERS APPRENTICESHIP	SACRAMENTO	95823	A						
3531 51ST AVE	HEROLD & MIELENZ, INC	SACRAMENTO	95823	A	A					
3534 51ST AVE	SOUTH GATE LANDSCAPING MATERIALS	SACRAMENTO	95823	I	I					
3600 51ST AVE	TNT INDUSTRIAL CONTRACTORS INC	SACRAMENTO	95823	A	I					
3611 51ST AVE	ND MONTGOMERY CONTRACTORS INC	SACRAMENTO	95823	I	I					
3630 51ST AVE STES ABCD	BIG FOUR TIRE SERVICE, INC	SACRAMENTO	95823	A	A					
3645 51ST AVE	JIM'S COLOR CORNER	SACRAMENTO	95823	I						
3650 51ST AVE	IMPORT AUTOMOTIVE	SACRAMENTO	95823	A	A					
3033 52ND AVE STE B	S & Q DELIVERIES	SACRAMENTO	95823	I	I					
3033 52ND AVE STE C	AUTOBODY & PAINT SPECIALIST	SACRAMENTO	95823		I					
3033 52ND AVE STE D	OMEGA AUTO REPAIR	SACRAMENTO	95823	A	A					
3039 52ND AVE B	T & M INDUSTRIAL METALS INC	SACRAMENTO	95823	I						
3045 52ND AVE STE B	J & A AUTO CENTER	SACRAMENTO	95823	I	A					
3061 52ND AVE	J & L PALLETS, INC	SACRAMENTO	95823	A						
3075 52ND AVE	A & P FLOOR COMPANY	SACRAMENTO	95823	A						
3100 52ND AVE	UNITED STATES COLD STORAGE OF CA	SACRAMENTO	95823	A	A				A	
3131 52ND AVE	SKYLINE SCAFFOLD, INC	SACRAMENTO	95823	A	I		I			
3210 52ND AVE	YRC, INC (809)	SACRAMENTO	95823	A	A					
3323 52ND AVE	CYLINDER BOTTLE LIQUIDATORS	SACRAMENTO	95823	A						
3323 52ND AVE	MENDENHALL MFG, INC	SACRAMENTO	95823	A	I					



Master List of Facilities within Sacramento County with Potentially Hazardous Materials

SITE ADDRESS	FACILITY NAME	CITY	ZIP	HM CATEGORY A=Active, I=Inactive						TANKS (UST Only)
				BP	WG	UST	AST	TIER	CalARP	
3325 52ND AVE	BOS SHEET METAL, INC	SACRAMENTO	95823	A	I					
3413 52ND AVE	WERNER TRUCK TRAILER STORAGE	SACRAMENTO	95823			I				
3418 52ND AVE	A-Z BUS SALES, INC	SACRAMENTO	95823	A	A					
3434 52ND AVE	TESCO CONTROLS INC	SACRAMENTO	95823	I						
3440 52ND AVE	OLD DOMINION FREIGHT LINES	SACRAMENTO	95823	I	I					
3525 52ND AVE	EXPRESS BUILDING MATERIALS INC	SACRAMENTO	95823			I				0
3610 52ND AVE	CENTRAL TRANSPORT	SACRAMENTO	95823			I				0
4234 54TH ST	DEFENSE MICROELECTRONICS ACTIVIT	MCCLELLAN	95652	A	A			A		
5509 55TH ST	FRUITRIDGE PUMP STN (S129)	SACRAMENTO	95820	A						
7282 55TH ST	LESLIE'S SWIMMING POOL SUPPLIES	SACRAMENTO	95823	I						
700 56TH ST	RICH AUTO BODY INC	SACRAMENTO	95819	I	I					
706 56TH ST	CAR-TECH AUTOMOTIVE	SACRAMENTO	95819	I	I					
708 57TH ST	THE DARKROOM	SACRAMENTO	95819		I					
716 57TH ST	FLEMING COLOR	SACRAMENTO	95819	I	I			I		
810 57TH ST	EAST SACTO AUTO SERVICE	SACRAMENTO	95819	A	A					
848 57TH ST	SOUTHSIDE VENDING	SACRAMENTO	95819			I				1
857 57TH ST	VERIZON WIRELESS - ELVAS	SACRAMENTO	95819	A						
1013 58TH ST	FIELD MAINTENANCE SHOP #30 CA ARNK	SACRAMENTO	95819	I	I					
1708 59TH ST	SMUD - CORPORATE YARD DOWNTOWN	SACRAMENTO	95819	A	A	A				3
1708 59TH ST	AT & T MOBILITY - S STREET MICRO	SACRAMENTO	95819	I						
3535 59TH ST	TAHOE PARK POOL	SACRAMENTO	95820	A					I	
1413 60TH ST	VCA ALL OUR PETS	SACRAMENTO	95819		I					
1800 61ST ST	KRAMER CARTON COMPANY	SACRAMENTO	95817	I	I					
6000 61ST ST	MANOR RECREATION & SWIM CLUB	SACRAMENTO	95824	I						
1018 64TH ST	CAL-TECH AUTOMOTIVE	SACRAMENTO	95819	I	I					
1648 65TH AVE	CABRILLO PARK POOL	SACRAMENTO	95822	A					I	
6225 65TH EXPY	SUMP 96	SACRAMENTO	95824	A	A					
1100 65TH ST	FENCE WORLD, INC	SACRAMENTO	95819	A	A					
1308 65TH ST	SACRAMENTO RUG WORKS	SACRAMENTO	95819	A	I					
1327 65TH ST	GEREMIA POOL SERVICE, INC	SACRAMENTO	95819	I	I	I	I			0
1840 65TH ST	ARCO #5339	SACRAMENTO	95817	I	I	I				3
1940 65TH ST	CHEVRON STATION #90812	SACRAMENTO	95817	A	A	A				2
2738 65TH ST	U-HAUL AT 65TH ST	SACRAMENTO	95817	A						
2893 65TH ST	65TH ST UNION 76	SACRAMENTO	95817	A	A	A				3
2933 65TH ST	ARCO AM/PM #6019	SACRAMENTO	95817	A	A	A				3
3009 65TH ST	FONG & FONG PRINTERS & LITHOGRAPH	SACRAMENTO	95820	A	A			I		
3009 65TH ST	INK SYSTEMS, INC	SACRAMENTO	95820	A						
6900 65TH ST 4	EXPRESS PORTRAITS	SACRAMENTO	95823		I			I		
6939 65TH ST	FIRESTONE STORE #35C2	SACRAMENTO	95823	I	I					
6950 65TH ST	SACRAMENTO COMMUNITY HEALTH CEN	SACRAMENTO	95823		I					
6960 65TH ST	VERIZON WIRELESS - FLORIN MALL	SACRAMENTO	95823	A						
6966 65TH ST, #B	FAMILY DENTAL GROUP	SACRAMENTO	95823		I					
7000 65TH ST STE B	ISA: SHERIFF'S FLORIN STATION	SACRAMENTO	95823	A	A					

Master List of Facilities within Sacramento County with Potentially Hazardous Materials

SITE ADDRESS	FACILITY NAME	CITY	ZIP	HM CATEGORY A=Active, I=Inactive						TANKS (UST Only)
				BP	WG	UST	AST	TIER	CalARP	
5650 66TH AVE	R V TRAVEL WORLD OF SACRAMENTO	SACRAMENTO	95823	A	I					
6248 66TH AVE	ST CLAIRE'S NURSING CENTER-LHCF	SACRAMENTO	95823	A						
1210 66TH ST	FOSTER FARMS DAIRY SAC IC PLANT	SACRAMENTO	95819	I	I				I	
1719 69TH ST STE B	CEDAR VALLEY CONSTRUCTION	SACRAMENTO	95819	I	I		I			
1725 69TH ST	AIRGAS NORTHERN CALIF & NEVADA	SACRAMENTO	95819	A						
1725 69TH ST	RED-D-ARC	SACRAMENTO	95819	A	A					
4200 82ND ST STE C	JJJ FLOOR COVERING INC	SACRAMENTO	95826	I						
4200 82ND ST STE E	AGS TILE & STONE	SACRAMENTO	95826	I						
4200 82ND ST F	TEAM OUTFITTERS LLC	SACRAMENTO	95826		I					
4200 82ND ST STE G	VRS CARRIERS, LLC	SACRAMENTO	95826	A	A					
4200 82ND ST STE K	NORTH STAR AUTO SALES INC	SACRAMENTO	95826	I						
4300 82ND ST STE C	LAWNMAN II, INC	SACRAMENTO	95826	I	A					
4300 82ND ST STE I	BACKFLOW TECHNOLOGIES LLC	SACRAMENTO	95826		I					
4300 82ND ST K	B M LYNN PAINTING	SACRAMENTO	95826	I	I					
4841 83RD ST	ANGELES METAL SYSTEMS	SACRAMENTO	95826	I						
4841 83RD ST	AT&T MOBILITY - POWER INN RD (9694)	SACRAMENTO	95826	A						
4845 83RD ST	TRENCH PLATE RENTALS INC	SACRAMENTO	95826	I						
5000 83RD ST	SAC COGENERATION AUTHORITY II	SACRAMENTO	95826	A	A				A	
5025 83RD ST	AIR PRODUCTS MANUFACTURING CORP	SACRAMENTO	95826	A	A				A	
5294 83RD ST	R & S SUPPLY	SACRAMENTO	95826	A	A					
5300 83RD ST, #2	ADVANCED COATING REMOVAL	SACRAMENTO	95826	I	I					
5300 83RD ST	MCELROY METAL INC	SACRAMENTO	95826	I						
5050 84TH ST	OLYMPIC SUPPLY	SACRAMENTO	95826	A	I					
5321 84TH ST	GUDGEL-YANCEY ROOFING, INC	SACRAMENTO	95826	A	A					
5421 84TH ST	PACIFIC BUILDERS INC	SACRAMENTO	95826	I						
5700 88TH ST	FENCEWORKS INC	SACRAMENTO	95828	I	I					
5701 88TH ST STE A	AJ AUTO	SACRAMENTO	95828		A					
5701 88TH ST STE B	RELIABLE AUTO COLLISION INC	SACRAMENTO	95828		I					
5701 88TH ST STE C	CONTROLLED ACCESS CONSULTANTS II	SACRAMENTO	95828	I						
5701 88TH ST STE D	AJ AUTO	SACRAMENTO	95828		I					
5749 88TH ST	COLONIAL VAN & STORAGE	SACRAMENTO	95828	I						
5849 88TH ST	THE MICHAEL'S FURNITURE CO	SACRAMENTO	95828	I	I					
5850 88TH ST	STRATEGIC MATERIALS, INC	SACRAMENTO	95828	A	A					
5852 88TH ST STE 500	CROWN FABRICATION	SACRAMENTO	95828	I	I					
5854 88TH ST	CARPET COLLECTORS, LLC	SACRAMENTO	95828	A	I					
5858 88TH ST	LINDE LLC	SACRAMENTO	95828	A	A	A				1
5860 88TH ST	FLOOR SERVICE SUPPLY	SACRAMENTO	95828	I						
5861 88TH ST STE 100	REFLECTECH, INC	SACRAMENTO	95828	A	A					
5861 88TH ST 500	FIVE STAR PERFORMANCE INSULATION	SACRAMENTO	95828	I	I					
5861 88TH ST STE 600	PROFESSIONAL KITCHEN SERVICES, INC	SACRAMENTO	95828	A						
5870 88TH ST	RIDDIO CONSTRUCTION & SUPPLY	SACRAMENTO	95828	I						
5900 88TH ST	GRAFIL, INC	SACRAMENTO	95828	A	A			I		
5901 88TH ST STE 700	COLONIAL VAN & STORAGE, INC	SACRAMENTO	95828-1121	A	A					

Master List of Facilities within Sacramento County with Potentially Hazardous Materials

SITE ADDRESS	FACILITY NAME	CITY	ZIP	HM CATEGORY A=Active, I=Inactive						TANKS (UST Only)
				BP	WG	UST	AST	TIER	CalARP	
5950 88TH ST	BRY'S ARCHITECTURAL METAL & GLASS	SACRAMENTO	95828	I						
5950 88TH ST	CHROME CRAFT	SACRAMENTO	95828	A	A					
5980 88TH ST	LUMBER PRODUCTS	SACRAMENTO	95828	I						
6000 88TH ST	SAFETY-KLEEN SYSTEMS, INC	SACRAMENTO	95828	A	A	A				3
6001 88TH ST STE 6	SMG CUSTOM CABINETS INC	SACRAMENTO	95828	I	I					
6001 88TH ST	SCOTSCO, INC	SACRAMENTO	95828	I	I					
6003 88TH ST STE 100	WESTERN BUILDING SPECIALTIES, INC	SACRAMENTO	95829	A	A					
6050 88TH ST	MILGARD WINDOWS & DOORS INC	SACRAMENTO	95828	A	A					
6270 88TH ST	CURRENT BUSINESS	SACRAMENTO	95828	I						
6270 88TH ST	CAPITAL VALLEY FABRICATION	SACRAMENTO	95828	A						
PO BOX 94	DAYLY LEE	ISLETON	95641	I						
4409 A PKWY	CALIFORNIA-AMERICAN WATER CO	SACRAMENTO	95823	A					I	
321 A ST	G & G TIRE SERVICE	GALT	95632	I	I					
814 A ST	GALT SUPER MARKET	GALT	95632	I						
3517 A ST	VERIZON WIRELESS - PEACEKEEPER GA	NORTH HIGHLANDS	95660	A						
3519 A ST	TOWER MART #132	NORTH HIGHLANDS	95660	A	A	A				4
2700 ACADEMY WAY	SACRAMENTO REGIONAL TRANSIT LIGH	SACRAMENTO	95815	A	A	A				1
2701 ACADEMY WAY STE 100	THE AMERICAN BOTTLING CO	SACRAMENTO	95815	I						
2750 ACADEMY WAY	SAC REGIONAL TRANSIT LIGHT RAIL	SACRAMENTO	95815	A	I					
2760 ACADEMY WAY	SAC REGIONAL TRANSIT DISTRICT LIGH	SACRAMENTO	95815	A	A					
2801 ACADEMY WAY STE B	KEYSTON BROS	SACRAMENTO	95815	A						
2939 ACADEMY WAY	PACIFIC NEON CO	SACRAMENTO	95815	A	A					
3000 ACADEMY WAY STE 100	AUTO-CHLOR SYSTEM	SACRAMENTO	95815	A			I			
3011 ACADEMY WAY	ACE PLUMBING HEATING & AIR COND	SACRAMENTO	95815	A	A					
3011 ACADEMY WAY	AIRGAS NORTHERN CALIF & NEVADA	SACRAMENTO	95815	I	I				I	
2076 ACOMA ST	CLARK ROOFING, INC	SACRAMENTO	95815	A	A					
2140 ACOMA ST	SHERM'S CUSTOM PLATING	SACRAMENTO	95815	A	A			A		
2160 ACOMA ST	O & J'S AUTO REPAIR	SACRAMENTO	95815	I	I					
2164 ACOMA ST	TWISTED METAL	SACRAMENTO	95815	A						
2166 ACOMA ST	TWISTED METAL	SACRAMENTO	95815	I						
2170 ACOMA ST	DEPENDABLE DIESEL	SACRAMENTO	95815		I			I		
2175 ACOMA ST BLDG A	TRENCH & TRAFFIC SUPPLY, INC	SACRAMENTO	95815	A				I		
2175 ACOMA ST STE B	COAST EQUIPMENT	SACRAMENTO	95815	A	A					
2189 ACOMA ST	WASTE REMOVAL AND RECYCLING INC	SACRAMENTO	95815	I	I					
ACROPOLIS/LAGUNA PARK DR	MSA: ACROPLIS WELL (W45)	ELK GROVE	95758	I					I	
6008 ADOBE SPRING WAY	IMPORT AUTO REPAIR	ELK GROVE	95758		I					
3 AEROJET RD	AEROJET ROAD SERVICE CENTER	SACRAMENTO	95742	I	I	I				3
2001 AEROJET RD	AEROJET MISSILE AND SPACE PROPULS	RANCHO CORDOVA	95742	A	A	I			A	0
11516 AEROTEC CT	OLD VILLAGE LANDSCAPING, INC	RANCHO CORDOVA	95742	I	A					
11525 AEROTEC CT	ADVANCED SURFACING & ASPHALT, INC	RANCHO CORDOVA	95742	A	A					
306 AHERN ST	GENERAL PRODUCE CO	SACRAMENTO	95811	I	I					
10700 AIR TOWER RD	MATHER AIRPORT - AIR TOWER	MATHER	95655	A						
6100 AIRPORT BLVD	ARCO AM/PM #6389	SACRAMENTO	95837	A	A	A				3

Master List of Facilities within Sacramento County with Potentially Hazardous Materials

SITE ADDRESS	FACILITY NAME	CITY	ZIP	HM CATEGORY A=Active, I=Inactive						TANKS (UST Only)
				BP	WG	UST	AST	TIER	CalARP	
6850 AIRPORT BLVD STE 1	US AIRWAYS	SACRAMENTO	95837	A						
6850 AIRPORT BLVD STE 22	DELTA AIR LINES, INC	SACRAMENTO	95837	A	A					
6850 AIRPORT BLVD 22	DELTA AIRLINES	SACRAMENTO	95837	I	I					
6850 AIRPORT BLVD STE 23	SOUTHWEST AIRLINES CO	SACRAMENTO	95837	I	I					
6850 AIRPORT BLVD STE 34	UNITED AIRLINES	SACRAMENTO	95837	A	A					
6851 AIRPORT BLVD	ALASKA	SACRAMENTO	95837	A	A					
6851 AIRPORT BLVD	AMERICAN AIRLINES	SACRAMENTO	95837	I						
6851 AIRPORT BLVD	SOUTHWEST AIRLINES CO	SACRAMENTO	95837	A	A					
6851 AIRPORT BLVD	HORIZON AIR	SACRAMENTO	95837	A						
6900 AIRPORT BLVD	INT'L AIRPORT--WATER WELLS	SACRAMENTO	95837	I					I	
6900 AIRPORT BLVD	INT'L AIRPORT - CUSTODIAL SERVICES	SACRAMENTO	95837	A						
6900 AIRPORT BLVD	INT'L AIRPORT - EMERGENCY POWER	SACRAMENTO	95837	A						
6900 AIRPORT BLVD	ISA: INTERNATIONAL AIRPORT	SACRAMENTO	95837	A	A					
6900 AIRPORT BLVD	TRANSPORTATION SECURITY ADMIN	SACRAMENTO	95837	A	A					
6910 AIRPORT BLVD	UNITED EXPRESS	SACRAMENTO	95837	I	I					
6922 AIRPORT BLVD	UNITED AIRLINES	SACRAMENTO	95837	I	I					
6928 AIRPORT BLVD	AMERICAN AIRLINES	SACRAMENTO	95837	I						
6940 AIRPORT BLVD STE 9	TRANSPORTATION SECURITY ADMIN	SACRAMENTO	95837	I	I					
6962 AIRPORT BLVD	AIRCRAFT SERVICE INTERNATIONAL GR	SACRAMENTO	95837	I	I					
6968 AIRPORT BLVD	SOUTHWEST AIRLINES	SACRAMENTO	95837	I						
6970 AIRPORT BLVD	HORIZON AIR	SACRAMENTO	95837	I						
6970 AIRPORT BLVD	ALASKA AIRLINES	SACRAMENTO	95837	I	I					
AIRPORT BLVD	DUPLICATE - SEE FA0018662	SACRAMENTO	95837	I					I	
4335 AIRPORT DR	BURKE ENGINEERING CO	NORTH HIGHLANDS	95821	I						
3310 AIRPORT RD	AT&T MOBILITY-NATOMAS AIRPORT (976	SACRAMENTO	95837	A						
3321 AIRPORT RD	ELIXIR INDUSTRIES	SACRAMENTO	95834	I						
3330 AIRPORT RD	SUMP 16	SACRAMENTO	95834	A						
3350 AIRPORT RD	MSA: NATOMAS SEWAGE PUMPING STN	SACRAMENTO	95834	A	A				I	
3350 AIRPORT RD	TRAYLOR/SHEA JOINT VENTURE	SACRAMENTO	95834	I	I					
3443 AIRPORT RD	ELIXIR INDUSTRIES	SACRAMENTO	95834	I						
3801 AIRPORT RD	SACRAMENTO AERO SERVICES	SACRAMENTO	95834	I	I	I				3
1960 ALABAMA AVE	CALIF DEPT OF CORRECTIONS	RANCHO CORDOVA	95742	A						
1965 ALABAMA AVE	EDUCATION SERVICES CENTER	RANCHO CORDOVA	95742	I	I					
13331 ALABAMA RD	MCENERNEY FARMS	GALT	95632	I						
7000 ALAMEDA DR	RANCHO MURIETA COUNTRY CLUB	RANCHO MURIETA	95683	A	A					
5620 ALAN BOYD DR	FAA SMF ATCT/ALSF II	SACRAMENTO	95837	A	A	I				1
2349 ALBATROSS WAY	TRAN ZEN TRANSMISSION & AUTO REPA	SACRAMENTO	95815	A	A					
2351 ALBATROSS WAY	MOJARRO AUTO	SACRAMENTO	95815	A	A					
2541 ALBATROSS WAY	ALLEN'S SPECIALTY AUTO	SACRAMENTO	95815	I	I					
2556 ALBATROSS WAY STE E	DREAM WORKS METAL	SACRAMENTO	95815	A	A					
2646 ALBATROSS WAY	JETCO	SACRAMENTO	95815	I	I					
2646 ALBATROSS WAY	CALIFORNIA CUSTOM TRAILERS & POWE	SACRAMENTO	95815	I	I					
2660 ALBATROSS WAY	JAW'S GEAR & AXLE	SACRAMENTO	95815	I	I					

Master List of Facilities within Sacramento County with Potentially Hazardous Materials

SITE ADDRESS	FACILITY NAME	CITY	ZIP	HM CATEGORY A=Active, I=Inactive						TANKS (UST Only)
				BP	WG	UST	AST	TIER	CalARP	
2676 ALBATROSS WAY	DEALS ON WHEELS	SACRAMENTO	95815		I					
2841 ALBATROSS WAY	SSW DISTRICT ALBATROSS/IRIS WELL 4	SACRAMENTO	95815	A						
5720 ALDER AVE	AIRCO MECHANICAL INC	SACRAMENTO	95828	I	I					
5725 ALDER AVE	AIRCO COMMERCIAL	SACRAMENTO	95826		A					
5745 ALDER AVE	VALLEY CREST LANDSCAPE & MAINTEN	SACRAMENTO	95828	A	A					
5750 ALDER AVE STE A	SMG CUSTOM CABINETS INC	SACRAMENTO	95828	I	A					
5851 ALDER AVE STE A	NORCAL MARINE	SACRAMENTO	95828	I	I					
5851 ALDER AVE STE B	ALLIED FINISHING, INC	SACRAMENTO	95828	A	A					
5851 ALDER AVE STE C	A-TECH AUTOMOTIVE	SACRAMENTO	95828		A					
5851 ALDER AVE STE C	SOUTH SAC TRUCK & TRAILER REPAIR	SACRAMENTO	95828	A	A					
5860 ALDER AVE STE 200	CONESCO, INC	SACRAMENTO	95828	I						
5860 ALDER AVE STE 500	BLUE RIBBON STAIRS INC	SACRAMENTO	95828	I						
5860 ALDER AVE STE A	ABC SUPPLY CO INC	SACRAMENTO	95828	I						
5860 ALDER AVE	SLAKEY BROTHERS	SACRAMENTO	95828	I						
5900 ALDER AVE	G & K SERVICES	SACRAMENTO	95828	A	I					
8900 ALDER AVE	BOHANNON EXCAVATING	SACRAMENTO	95829	I	I					
8900 ALDER AVE	DISCOUNT BRAKES	SACRAMENTO	95828		I					
4670 ALDONA LN, #10	KEN NOEL AUTOMOTIVE	SACRAMENTO	95841		I					
4670 ALDONA LN	ICEE/USA	SACRAMENTO	95841	I						
4675 ALDONA LN	ALPHA FIRED ARTS	SACRAMENTO	95841	I						
3905 ALERT RD	SAC REGIONAL DRIVERS TRAINING FAC	MATHER	95655	A						
324 ALHAMBRA BLVD	MARY ANN'S BAKING CO INC	SACRAMENTO	95816	I		I				3
601 ALHAMBRA BLVD	CLUNIE PARK POOL	SACRAMENTO	95816	A					I	
900 ALHAMBRA BLVD	CYCLE TUNE CO	SACRAMENTO	95816	A	A					
1000 ALHAMBRA BLVD	ALHAMBRA DRY CLEANERS	SACRAMENTO	95816	I	I					
1025 ALHAMBRA BLVD	SAFEWAY #2242	SACRAMENTO	95816	I						
1125 ALHAMBRA BLVD	RITE AID #6071	SACRAMENTO	95816	I	A					
1201 ALHAMBRA BLVD STE 110	SUTTER ALHAMBRA SURGERY CENTER	SACRAMENTO	95816	I						
1201 ALHAMBRA BLVD, #140	SUTTER MED FOUNDTN RADIOLOGY	SACRAMENTO	95816		I					
1201 ALHAMBRA BLVD 400	TENANT	SACRAMENTO	95816		I					
1201 ALHAMBRA BLVD 410	HAND SURGERY ASSOCIATES	SACRAMENTO	95816		I					
1221 ALHAMBRA BLVD, #105	FORT SUTTER CHIROPRACTIC	SACRAMENTO	95816		I					
1315 ALHAMBRA BLVD STE 100	ALHAMBRA DIALYSIS CENTER	SACRAMENTO	95816	A						
1315 ALHAMBRA BLVD STE 200	RICHARD MOORHOUSE DDS	SACRAMENTO	95816		I					
1315 ALHAMBRA BLVD STE 300	ROBERT C. DABY DDS	SACRAMENTO	95816		I					
1435 ALHAMBRA BLVD 114	GREGORY H OWYANG DDS	SACRAMENTO	95816		I					
1508 ALHAMBRA BLVD	UCD MEDICAL CENTER (BULKLEY BLDG)	SACRAMENTO	95816	A	I					
1615 ALHAMBRA BLVD	UCD MEDICAL CENTER	SACRAMENTO	95816	I	I					
1651 ALHAMBRA BLVD	FULCRUM PROPERTY MANAGEMENT	SACRAMENTO	95816							
1675 ALHAMBRA BLVD STE E/F	PATRICK A PENNEY DDS	SACRAMENTO	95816		I					
1675 ALHAMBRA BLVD STE F	DAVID B FAIR DDS	SACRAMENTO	95816		I					
1881 ALHAMBRA BLVD	FIRST DISTRIBUTORS INC	SACRAMENTO	95816	I						
2010 ALHAMBRA BLVD	CAMELLIA COLOR CORPORATION	SACRAMENTO	95817	I	I			I		

Master List of Facilities within Sacramento County with Potentially Hazardous Materials

SITE ADDRESS	FACILITY NAME	CITY	ZIP	HM CATEGORY A=Active, I=Inactive						TANKS (UST Only)
				BP	WG	UST	AST	TIER	CalARP	
8114 ALPINE AVE	ADOLF'S ORNAMENTAL IRON	SACRAMENTO	95826	I						
8118 ALPINE AVE	DANIEL'S HOT ROD & LOUVER SHOP	SACRAMENTO	95826	I	I					
8130 ALPINE AVE	CUSTOM ART STONE	SACRAMENTO	95826	A						
8131 ALPINE AVE STE A	DRIVEN AUTHORITY	SACRAMENTO	95826	A	A					
8131 ALPINE AVE	HART'S FLEET SERVICE	SACRAMENTO	95826	I	I					
8165 ALPINE AVE	PRECISION CLEANING SYSTEMS, INC	SACRAMENTO	95826	A	A					
8169 ALPINE AVE STE A	AMERICAN RIVER STRIPING	SACRAMENTO	95826	A	A					
8169 ALPINE AVE STE D	TOMARCO FASTENING SYSTEMS	SACRAMENTO	95826	A						
8171 ALPINE AVE STE C	DEPT OF FISH & GAME	SACRAMENTO	95826	I						
8171 ALPINE AVE STE H	ACRYLIC IMAGES	SACRAMENTO	95826	A						
8171 ALPINE AVE STE K	UNIQUE MOTORSPORTS	SACRAMENTO	95826		I					
8175 ALPINE AVE STE A&B	SOLO STAINLESS	SACRAMENTO	95826	I						
8175 ALPINE AVE STE I	COMMERCIAL ELECTRIC SERVICE INC	SACRAMENTO	95826		A					
8178 ALPINE AVE	BRINKS, INC	SACRAMENTO	95826	A	A					
8184 ALPINE AVE STE A&B	T NT AUTO BODY	SACRAMENTO	95826	I	I					
8184 ALPINE AVE, #H	ENGLISH GARDEN	SACRAMENTO	95826		I					
8188 ALPINE AVE D	J&T'S AUTOMOTIVE	SACRAMENTO	95826		I					
8188 ALPINE AVE STE H	J & K SWEEPING	SACRAMENTO	95826	I	A					
8200 ALPINE AVE	WESTERN WIRE AND SCREEN CO	SACRAMENTO	95826	I	I					
8221 ALPINE AVE	INTER-STATE OIL COMPANY	SACRAMENTO	95826	A	A	A				3
8221 ALPINE AVE	DUPLICATE - SEE FA0008343	SACRAMENTO	95826	I						
8231 ALPINE AVE 10	RYDER TRUCK RENTAL	SACRAMENTO	95826	I	I					
8231 ALPINE AVE STE 1	MONARCH ROOFING	SACRAMENTO	95826	I						
8231 ALPINE AVE STE 4	LG'S COLORMATCH CUSTOM FAB & PAINT	SACRAMENTO	95826	I	I					
8250 ALPINE AVE STE A	YANCEY BROS	SACRAMENTO	95826	I						
8250 ALPINE AVE STE G	MOM & POPS	SACRAMENTO	95826		I					
8251 ALPINE AVE	FOREMOST SUPERIOR MARBLE CO, INC	SACRAMENTO	95826	I						
8259 ALPINE AVE A	MICHAEL J STURGEON CONSTRUCTION	SACRAMENTO	95826	I	I					
8260 ALPINE AVE	R V COLLISION CENTER	SACRAMENTO	95826	I						
8262 ALPINE AVE STE A	NOR CAL RV AUTO BODY	SACRAMENTO	95826		I					
8263 ALPINE AVE	ENVTECH INC	SACRAMENTO	95826	I	I					
8267 ALPINE AVE	CITY MOVING SYSTEMS	SACRAMENTO	95826	A	A					
8269 ALPINE AVE	DURALUM PRODUCTS, INC	SACRAMENTO	95826	A						
8290 ALPINE AVE	GP RESOURCE	SACRAMENTO	95826	I	I					
8290 ALPINE AVE	ALTA PLATING & CHEMICAL	SACRAMENTO	95826	A	A			A		
8296 ALPINE AVE	OLD COUNTRY ROOFING	SACRAMENTO	95826	I						
8300 ALPINE AVE	R V COLLISION CENTER	SACRAMENTO	95826	I						
8131 ALPINE ST STE B	GEORGE STARK GOLF CARS	SACRAMENTO	95826	I	I					
3301 ALTA ARDEN EXPY 1	GEORGE J KINGSLEY DDS	SACRAMENTO	95825		I					
3301 ALTA ARDEN EXPY 6	CALIFORNIA CUSTOM CASTINGS	SACRAMENTO	95825		A					
3315 ALTA ARDEN EXPY, #A	DAVIS LUM DDS	SACRAMENTO	95825		I					
3315 ALTA ARDEN EXPY, #B	WILLIAM J MORGAN DDS	SACRAMENTO	95825		I					
3400 ALTA ARDEN EXPY	ARDEN REHAB & HEALTHCARE CENTER	SACRAMENTO	95825	A						



Master List of Facilities within Sacramento County with Potentially Hazardous Materials

SITE ADDRESS	FACILITY NAME	CITY	ZIP	HM CATEGORY A=Active, I=Inactive						TANKS (UST Only)
				BP	WG	UST	AST	TIER	CalARP	
ALTA MESA & COLONY RD	SUTTER HOME WINERY - ALTA MESA VIN	WILTON	95693	I						
ALTA MESA & MELODY	CHARLES CABRAL	HERALD	95638	I	I					
11936 ALTA MESA	JIM CAPTEIN	GALT	95632	I						
13368 ALTA MESA RD	LEVEL 3 COMMUNICATIONS LLC	GALT	95632	A						
7920 ALTA SUNRISE DR	VERIZON WIRELESS - MAD SUN	CITRUS HEIGHTS	95610	A						
7880 ALTA VALLEY WAY 102	DR GEORGE S SARGETIS PC QME	SACRAMENTO	95823		I					
609 AMADOR AVE	LODI IRON WORKS, INC	GALT	95632	A	I					
7941 AMADOR AVE STE 2	INSPIRE MOTORSPORTS	SACRAMENTO	95826		I					
11330 AMALGAM WAY	SUNRISE BOAT & RV STORAGE	RANCHO CORDOVA	95670	A	I					
11354 AMALGAM WAY D-2	MASTER CRAFT PAINTING	RANCHO CORDOVA	95670	I	I					
11358 AMALGAM WAY STE 10	DUNBAR AIR CONDITIONING HEATING &	RANCHO CORDOVA	95670	I						
11358 AMALGAM WAY 2	VALLEY MFG & ENGINEERING CO	RANCHO CORDOVA	95670	I	I					
11358 AMALGAM WAY STE 5	BORG EQUIPMENT & SUPPLY CO	RANCHO CORDOVA	95670	A						
11358 AMALGAM WAY	GOLDEN STATE EQUIPMENT REPAIR	RANCHO CORDOVA	95670	I						
11366 AMALGAM WAY STE F	RIVER CITY DIFFERENTIALS	RANCHO CORDOVA	95670	A	A					
11370 AMALGAM WAY J	AERCO PACIFIC INC	RANCHO CORDOVA	95670	I						
11378 AMALGAM WAY STE F	THE SHOP	RANCHO CORDOVA	95670	A	A					
11382 AMALGAM WAY	ROY'S CUSTOM CABINETS INC	RANCHO CORDOVA	95670	I	I					
11390 AMALGAM WAY C	SAC CO CHOPPERS	GOLD RIVER	95670		I					
4800 AMBER LN	IMAGE LANDSCAPE INC	SACRAMENTO	95841		I					
4824 AMBER LN B	CK & SONS	SACRAMENTO	95841		I					
4824 AMBER LN	BLUE COLLAR CUSTOMS	SACRAMENTO	95841	I	A					
4836 AMBER LN	SL AUTO REPAIR	SACRAMENTO	95841	I	I					
99 AMERICAN RIVER CANYON	AT&T MOBILITY	FOLSOM	95630	I						
3406 AMERICAN RIVER DR, #A	FARNSWORTH & KOIRE DDS	SACRAMENTO	95864		I					
3406 AMERICAN RIVER DR E	JAMES L PECK DDS	SACRAMENTO	95864		I					
4705 AMERICAN RIVER DR	SSW DISTRICT WELL 71 - RODNEY T. FR/	SACRAMENTO	95841	A						
7850 AMHERST ST	FRONTIER CITIZENS TELECOM CO OF C/	SACRAMENTO	95832	A						
7850 AMHERST WAY	T-MOBILE WEST CORP (SCO6037A)	SACRAMENTO	95832	I						
4381 ANATOLIA DR	SACRAMENTO METRO FIRE STATION 68	RANCHO CORDOVA	95742	I						
8268 ANDALUSIAN DR	MSA: ANDALUSIAN WELL (W62)	SACRAMENTO	95829	A					I	
5320 ANDREA BLVD	CA AMERICAN WATER-ANDREA WELL #1	SACRAMENTO	95842	A					I	
5653 ANDREA BLVD	CALIFORNIA-AMERICAN WATER CO	SACRAMENTO	95842	A					I	
0 ANDRUS ISLAND 1	ROYALE ENERGY, INC	WALNUT GROVE	95690	A	A					
14400 ANDRUS ISLAND RD	KAY DIX RANCHES	WALNUT GROVE	95690	I	I					
14400 ANDRUS ISLAND RD	VERIZON WIRELESS - RYDE	WALNUT GROVE	95641	A						
14990 ANDRUS ISLAND RD	ALEXANDER AG FLYING SERV, INC	ISLETON	95641	A	I					
12473 ANGLE RD	SODBUSTER	HERALD	95638	I						
13253 ANGRAVE RD	NEW UP TITE CATTLE CO	HERALD	95638	I						
5821 ANTELOPE NORTH RD	WAL-MART SUPERCENTER #5192	ANTELOPE	95843	A	A					
7800 ANTELOPE NORTH RD	SSW DISTRICT ANTELOPE RESERVOIR	SACRAMENTO	95821	A	A	I				1
7850 ANTELOPE NORTH RD STE 1	PISOR FENCE DIVISION, INC &	SACRAMENTO	95843	A	I					
7850 ANTELOPE NORTH RD, #4,5,6	GHH ENGINEERING INC	SACRAMENTO	95843	I						

Master List of Facilities within Sacramento County with Potentially Hazardous Materials

SITE ADDRESS	FACILITY NAME	CITY	ZIP	HM CATEGORY A=Active, I=Inactive						TANKS (UST Only)
				BP	WG	UST	AST	TIER	CalARP	
7850 ANTELOPE NORTH RD	PRECISION HY RAILALIGNMENT	SACRAMENTO	95843	I	I					
7900 ANTELOPE NORTH RD	UNION PACIFIC RAILROAD	ANTELOPE	95843	A	A					
7920 ANTELOPE NORTH RD	JIM DOBBAS, INC	ANTELOPE	95843	A	I					
8131 ANTELOPE NORTH RD	TAYLOR HEAVY HAULING	ANTELOPE	95843	A	A	I				0
8620 ANTELOPE NORTH RD 10	B & M PERFORMANCE	SACRAMENTO	95843	I	I					
8620 ANTELOPE NORTH RD, #7	JACK'S MACHINE SHOP	SACRAMENTO	95843		I					
8620 ANTELOPE NORTH RD	AMERICAN CONCRETE WASHOUTS	SACRAMENTO	95843	A	A					
8626 ANTELOPE NORTH RD	J & W AUTOWRECKERS/TRANS	ANTELOPE	95843	A	A					
8633 ANTELOPE NORTH RD	BENS AUTO CENTER	ANTELOPE	95843	I	I					
8634 ANTELOPE NORTH RD	ANTELOPE FOREIGN DISMANTLERS	SACRAMENTO	95843	I	I					
8634 ANTELOPE NORTH RD	SACRAMENTO PRESTIGE GUNITE	ANTELOPE	95843	A	A					
8636 ANTELOPE NORTH RD	BILL MCANALLY RACING, INC	ANTELOPE	95843	A	A					
8640 ANTELOPE NORTH RD	PICK-N-PULL AUTO DISMANTLERS	ANTELOPE	95843	A	A					
8640 ANTELOPE NORTH RD	DUPLICATE - SEE FA0008365	SACRAMENTO	95843	I	I					
8650 ANTELOPE NORTH RD STE C	DOUGHNATION DEPOT	ANTELOPE	95843	I	I					
8650 ANTELOPE NORTH RD	FOLSOM READY MIX INC PLANT #2	ANTELOPE	95843	I						
8719 ANTELOPE NORTH RD	SASD PARKWAY GREENS PUMP STN (S1	ANTELOPE	95843	A						
4311 ANTELOPE RD	ANTELOPE FOOD & GAS	ANTELOPE	95843	A	A	A				3
4331 ANTELOPE RD	WALGREENS #5500	SACRAMENTO	95843	A	A					
5764 ANTELOPE RD	QUIK STOP MARKET #135	SACRAMENTO	95842	A	A	A				3
5800 ANTELOPE RD A5	EHLMAN CHIROPRACTIC	SACRAMENTO	95842		I					
5859 ANTELOPE RD	HOME DEPOT #6669	SACRAMENTO	95842	A	A					
5869 ANTELOPE RD	ANTELOPE & ROSEVILLE CHEVRON	SACRAMENTO	95842	A	A	A				3
6425 ANTELOPE RD	O'REILLY AUTO PARTS #2350	CITRUS HEIGHTS	95621	A	A					
6830 ANTELOPE RD J	PESSARAN CHIROPRACTIC	CITRUS HEIGHTS	95621		I					
7401 ANTELOPE RD	SUNRISE REC & PARK DIST CORP YARD	CITRUS HEIGHTS	95610	A	A	I				3
7806 ANTELOPE RD	CARBURETOR FACTORY	CITRUS HEIGHTS	95610		I					
13149 APPLE RD	AQUA MARINE ENTERPRISES	WILTON	95693	I						
13345 APPLE RD	NILSEN FARMS	WILTON	95693	I						
ARCADE CREEK LEVEE/WINDNG WAY	MSA: WINDING WY STORM DRAIN PUMP	SACRAMENTO	95841	A	I				I	
1659 ARCADE BLVD	SACRAMENTO CITY WELL #127	SACRAMENTO	95815	A					A	
7900 ARCADIA DR	RITE AID #6046	CITRUS HEIGHTS	95610	I	A					
7983 ARCADIA DR	SUNRISE FUN CENTER	CITRUS HEIGHTS	95610		I					
8013 ARCADIA DR	ECONO LUBE N TUNE & BRAKES #64	CITRUS HEIGHTS	95610	A	A	I				1
259 ARDEN WAY	CECIL'S AUTO BODY	SACRAMENTO	95815	A	A					
259 ARDEN WAY	NORTH SACRAMENTO RADIATOR SERVI	SACRAMENTO	95815		I					
440 ARDEN WAY	ARDEN ARMORY	SACRAMENTO	95815		I					
733 ARDEN WAY	PHOTO EXPRESS	SACRAMENTO	95815		I					
739 ARDEN WAY	CIRCLE K #977	SACRAMENTO	95815	I		I				0
860 ARDEN WAY	ARDEN SHELL	SACRAMENTO	95815	A	A	A				4
990 ARDEN WAY	CHUCK'S TRANSMISSION & AUTOMOTIVE	SACRAMENTO	95815	I	I					
998 ARDEN WAY	MIRACLE AUTO PAINTING OF ARDEN WA	SACRAMENTO	95815	I	I					
1000 ARDEN WAY	HARLEY-DAVIDSON OF SACRAMENTO, IN	SACRAMENTO	95815	A	A					

Master List of Facilities within Sacramento County with Potentially Hazardous Materials

SITE ADDRESS	FACILITY NAME	CITY	ZIP	HM CATEGORY A=Active, I=Inactive						TANKS (UST Only)
				BP	WG	UST	AST	TIER	CalARP	
1021 ARDEN WAY	S & H 4 WHEEL DRIVE CENTER, INC	SACRAMENTO	95815	A	A					
1031 ARDEN WAY	NEW BLENDS	SACRAMENTO	95815	I	I			I		
1200 ARDEN WAY	CULLIGAN WATER	SACRAMENTO	95815	A	A			I		
1216 ARDEN WAY STE B	A-1 EXPRESS MUFFLER	SACRAMENTO	95815	A	A					
1216 ARDEN WAY	MAACO COLLISION REPAIR & AUTO PAINT	SACRAMENTO	95815	A	A					
1216 ARDEN WAY	UNIVISION TELEVISION GROUP INC	SACRAMENTO	95815	A	I					
1324 ARDEN WAY	INTERSTATE BRANDS CORP	SACRAMENTO	95815	A	A					
1600 ARDEN WAY	SHELL	SACRAMENTO	95815	A	A	A				3
1601 ARDEN WAY	JIFFY LUBE #1587	SACRAMENTO	95815	I	I					
1601 ARDEN WAY	SEARS #1228 (6178)	SACRAMENTO	95815	A	A					
1601 ARDEN WAY	TEETH FOR LIFE DENTAL GROUP	SACRAMENTO	95815		I					
1610 ARDEN WAY, #130	MONICA CROOKS DDS	SACRAMENTO	95815		I					
1610 ARDEN WAY, #157	JEFF L DIMARIANO DDS	SACRAMENTO	95815		I					
1689 ARDEN WAY STE 1000	THE PICTURE PEOPLE	SACRAMENTO	95815		I			I		
1689 ARDEN WAY STE 1167	ARDEN FAIR MALL	SACRAMENTO	95815	A						
1689 ARDEN WAY 1340	RITZ CAMERAS	SACRAMENTO	95815		I			I		
1689 ARDEN WAY STE 1344	LENSCRAFTERS STORE #42	SACRAMENTO	95815	A	A			A		
1695 ARDEN WAY	JC PENNEY	SACRAMENTO	95815	A	A					
1701 ARDEN WAY	MACY'S WEST, INC	SACRAMENTO	95815	A	A	I				1
1710 ARDEN WAY	UNIVISION 19	SACRAMENTO	95815	A						
1717 ARDEN WAY	GOODYEAR AUTO SERVICE CENTER #85	SACRAMENTO	95815	A	A					
1740 ARDEN WAY	AMERICAS BACK & NECK PAIN SPEC	SACRAMENTO	95815		I					
1896 ARDEN WAY	MERVYN'S #015	SACRAMENTO	95815	I						
1949 ARDEN WAY	CHANDI'S PETROLEUM INC	SACRAMENTO	95815	A	A	A				4
2000 ARDEN WAY	CAL EXPO CHEVRON #94697	SACRAMENTO	95825	A	A	A				3
2100 ARDEN WAY, #150	ACE PHOTO	SACRAMENTO	95825		I					
2100 ARDEN WAY	CA AMERICAN WATER-HOWE WELL	SACRAMENTO	95825	A					I	
2101 ARDEN WAY	CLUTCH MART	SACRAMENTO	95821	A	A					
2105 ARDEN WAY	ARDEN & HOWE CAR WASH, INC	SACRAMENTO	95825	A	I					
2121 ARDEN WAY	PRESTIGE CLEANERS	SACRAMENTO	95825	I	I					
2201 ARDEN WAY	WALGREENS #6193	SACRAMENTO	95825	I	A					
2230 ARDEN WAY	VERIZON WIRELESS - BELL ST	SACRAMENTO	95825	A						
2230 ARDEN WAY H	PIP PRINTING	SACRAMENTO	95825		I					
2244 ARDEN WAY	ARDEN AUTO OUTLET	SACRAMENTO	95825	I	I					
2244 ARDEN WAY	ARDEN AUTO OUTLET SALES & SERVICE	SACRAMENTO	95825	I	I					
2257 ARDEN WAY	AAMCO TRANSMISSIONS	SACRAMENTO	95825	A	A					
2260 ARDEN WAY	MIDAS AUTO SERVICE	SACRAMENTO	95825	A	A					
2285 ARDEN WAY	FRAZEE PAINT & WALLCOVERING	SACRAMENTO	95825	I	I					
2301 ARDEN WAY	M K AUTO, INC	SACRAMENTO	95825	A	A	I				1
2304 ARDEN WAY	ONE HOUR MOTO PHOTO	SACRAMENTO	95825		I			I		
2409 ARDEN WAY	THRIFTY CAR RENTAL	SACRAMENTO	95825	I	I					
2419 ARDEN WAY	ARDEN TIRE STORE	SACRAMENTO	95825		I					
2419 ARDEN WAY	THE EARTH STATION II	SACRAMENTO	95825	I	I					

Master List of Facilities within Sacramento County with Potentially Hazardous Materials

SITE ADDRESS	FACILITY NAME	CITY	ZIP	HM CATEGORY A=Active, I=Inactive						TANKS (UST Only)
				BP	WG	UST	AST	TIER	CalARP	
2439 ARDEN WAY	MOTORSPORT DYNAMICS	SACRAMENTO	95825	I	I					
2499 ARDEN WAY	MOTORCYCLE CONSIGNMENTS PLUS	SACRAMENTO	95825	I	I					
2500 ARDEN WAY	PEP BOYS #0723	SACRAMENTO	95825	A	A	I		I		1
2509 ARDEN WAY	MARTINEZ AUTO CARE	SACRAMENTO	95825		I					
2513 ARDEN WAY	GLIDDEN PROFESSIONAL PAINT CENTE	SACRAMENTO	95825	A	A					
2515 ARDEN WAY	O'DONNELL TRUCK & ENGINE REPAIR, INC	SACRAMENTO	95825	A	A					
2521 ARDEN WAY	TERMINIX INTERNATIONAL INC	SACRAMENTO	95825	I						
2535 ARDEN WAY	TURNER VOLVO	SACRAMENTO	95825	A	A					
2545 ARDEN WAY	QUALITY TUNE UP #41	SACRAMENTO	95825	A	A					
2600 ARDEN WAY	FLYERS #24	SACRAMENTO	95825	A	A	A				3
2620 ARDEN WAY	ARDEN HIGH TECH AUTO REPAIR, INC	SACRAMENTO	95825	A	A					
2701 ARDEN WAY	NIELLO VW & COLLISION CENTER	SACRAMENTO	95825	A	A					
2800 ARDEN WAY	JENSEN PHOTOGRAPHY	SACRAMENTO	95825		I					
2856 ARDEN WAY, #100	PETER M COUPERUS DDS	SACRAMENTO	95825		I					
2920 ARDEN WAY STE M	AUTOSTATT EUROPEAN, INC	SACRAMENTO	95825	A	A					
3000 ARDEN WAY 1-A	SACRAMENTO SPINAL SPECIALISTS	SACRAMENTO	95825		I					
3001 ARDEN WAY, #A	STEVEN BARHAM DC	SACRAMENTO	95825		I					
3100 ARDEN WAY	SMOG DIAGNOSTIC SPECIALISTS	SACRAMENTO	95825	I	I	I				4
3108 ARDEN WAY	EQUITY OFFICE PROPERTIES	SACRAMENTO	95825	A						
3119 ARDEN WAY	SHERWIN-WILLIAMS STORE #8035	SACRAMENTO	95825	A	A					
3145 ARDEN WAY	ARDEN WAY AUTO REPAIR & TIRE SHOP	SACRAMENTO	95825	A	A					
3200 ARDEN WAY	KAISER PERMANENTE FNDTN HOSPITAL	SACRAMENTO	95825	A	A					
3338 ARDEN WAY	CVS/PHARMACY #9992	SACRAMENTO	95825	I	A					
3350 ARDEN WAY	ORCHARD SUPPLY HARDWARE #241	SACRAMENTO	95825	A	A					
3357 ARDEN WAY	WAREHOUSE PAINT, INC	SACRAMENTO	95825	A						
3433 ARDEN WAY	STEVEN BARHAM DC	SACRAMENTO	95825		I					
3437 ARDEN WAY	A & W CLEANERS	SACRAMENTO	95825	I	A					
4200 ARDEN WAY	WALGREENS #4170	SACRAMENTO	95864	I	A					
4211 ARDEN WAY STE A	NEW WORLD CLEANERS	SACRAMENTO	95864	A	A					
4211 ARDEN WAY	AT&T MOBILITY - MISSION (9731)	SACRAMENTO	95864	A						
4211 ARDEN WAY	VERIZON WIRELESS-ARDEN OAKS	SACRAMENTO	95864	A						
4230 ARDEN WAY	ARDEN VILLAGE SERVICE, INC	SACRAMENTO	95864	A	A	A				4
4231 ARDEN WAY	ARDEN WAY WINE & LIQUOR	SACRAMENTO	95864	A	A	A				3
4250 ARDEN WAY	SAVE MART SUPERMARKET #346	SACRAMENTO	95864	I						
4320 ARDEN WAY	BEL AIR SUPERMARKET #502	SACRAMENTO	95864	I						
4338 ARDEN WAY	ARNOLD CLEANERS	SACRAMENTO	95864	I	I					
4340 ARDEN WAY 2	TERRY'S FILM WORKS	SACRAMENTO	95864		I					
4340 ARDEN WAY STE 3	ARNOLD CLEANERS, INC	SACRAMENTO	95864	A	A					
4360 ARDEN WAY, #3	H DAVID KNEPSHIELD DDS	SACRAMENTO	95864		I					
4360 ARDEN WAY, #5	JAMES H MUCCI DDS	SACRAMENTO	95864		I					
4373 ARDEN WAY	ARDEN PLAZA CLEANERS	SACRAMENTO	95864	I	I					
4391 ARDEN WAY	LESLIE'S SWIMMING POOL SUPPLIES #13	SACRAMENTO	95864	I						
5114 ARDEN WAY	LONGS DRUG STORE #537	CARMICHAEL	95608	I	I					

Master List of Facilities within Sacramento County with Potentially Hazardous Materials

SITE ADDRESS	FACILITY NAME	CITY	ZIP	HM CATEGORY A=Active, I=Inactive						TANKS (UST Only)
				BP	WG	UST	AST	TIER	CalARP	
5134 ARDEN WAY	DRY CLEAN 4U	CARMICHAEL	95608		I					
5144 ARDEN WAY STE B	VERIZON WIRELESS-MISSION AVENUE	CARMICHAEL	95608	A						
1931 ARENA BLVD	NATOMAS UNIFIED SCHOOL DIST	SACRAMENTO	95834	A	A					
3200 ARENA BLVD	BEL AIR AISLE ONE STORE #578	SACRAMENTO	95834	A	A	A				3
10481 ARMSTRONG AVE	SUTTER HEALTH INFORMATION SERVICE	MATHER	95655	A						
10503 ARMSTRONG AVE, #600	MATHER AFB CONVERSION AGENCY	MATHER AFB	95655	I						
10545 ARMSTRONG AVE STE 200	SACRAMENTO METRO FIRE ADMINISTRATION	MATHER	95655	A						
10585 ARMSTRONG AVE	BLOODSOURCE	MATHER	95655	A	A					
10250 ARNO RD	VERIZON WIRELESS - ARNO RD	GALT	95632	A						
10550 ARNO RD	ELK GROVE DAIRY SERVICE, INC	GALT	95632	A	A					
10606 ARNO RD	HENKE VINEYARDS	GALT	95632	I						
10715 ARNO RD	CAL-DENIER DAIRY	GALT	95632	I						
11491 ARNO RD	PACIFIC AGRILANDS	GALT	95632	I						
4724 ARNOLD AVE	MARTIN TESTING LABORATORIES, INC	MCCLELLAN	95652	A	A					
5025 ARNOLD AVE BLDG 27	WESTERN PAVEMENT SOLUTIONS	MCCLELLAN	95652	A						
5115 ARNOLD RD BLDG 20	SURE WEST BROADBAND BLDG 20	MCCLELLAN	95652	A						
6500 ASHER LN STE 100	DIAMOND CONCRETE	SACRAMENTO	95828	A	A					
6560 ASHER LN STE 100	FLOWLINE CONTRACTORS INC	SACRAMENTO	95828	A	A					
6580 ASHER LN STE 200	IVAN'S AUTO REPAIR	SACRAMENTO	95828		I					
6580 ASHER LN STE 300	SLAVIK'S AUTO REPAIR	SACRAMENTO	95828		I					
6580 ASHER LN STE 500	IVAN'S AUTO REPAIR	SACRAMENTO	95828		I					
6600 ASHER LN 100	FLOWLINE CONTRACTORS INC	SACRAMENTO	95828	I	I					
6600 ASHER LN	DIABLO VALLEY MASONRY, INC	SACRAMENTO	95828	A	A					
6610 ASHER LN	B & B ASPHALT, INC	SACRAMENTO	95828	A	A					
6661 ASHER LN	BOLINA'S CONCRETE	SACRAMENTO	95828	A	A					
6661 ASHER LN	SCLAMBERG IRON AND METAL	SACRAMENTO	95828	I	A					
4300 ASTORIA ST	VASKO ELECTRIC INC	SACRAMENTO	95838	I						
4337 ASTORIA ST	ATLAS SHOWER DOOR CO	SACRAMENTO	95838	I						
10010 ATKINS DR	SASD ATKINS PUMP STN ( S135)	ELK GROVE	95757	A						
10035 ATKINS DR	FIRE STATION 72	ELK GROVE	95757	A						
10035 ATKINS DR	T-MOBILE WEST CORP (SC15095Z)	ELK GROVE	95758	I						
3950 ATTAWA AVE	STEPHAN'S AUTO HAUS	SACRAMENTO	95822	A	A					
4265 ATTAWA AVE	RHYME'S AUTO SALES & SERVICE	SACRAMENTO	95822		I					
1417 AUBURN BLVD	L & L TRANSMISSION CENTER	SACRAMENTO	95815	A	A					
1429 AUBURN BLVD	ARNOLD'S TOWING, INC	SACRAMENTO	95815	I	A					
1430 AUBURN BLVD STE A	GOLDEN STATE TOWING	SACRAMENTO	95815	I	I					
1436 AUBURN BLVD	ENTRAVISION COMMUNICATIONS, INC	SACRAMENTO	95815	A						
1500 AUBURN BLVD	MORGAN TIRE OF SACRAMENTO	SACRAMENTO	95815		I					
1560 AUBURN BLVD	GERONIMO'S REBUILDABLES	SACRAMENTO	95815	A	A					
1562 AUBURN BLVD	VO-TECH	SACRAMENTO	95815		A					
1600 AUBURN BLVD	M & M ELECTRIC	SACRAMENTO	95815	A	A	A				2
1644 AUBURN BLVD	FORD WHOLESALE CO INC	SACRAMENTO	95815	A						
1710 AUBURN BLVD	HIRST TOW SERVICE, INC	SACRAMENTO	95815	A	A					

Master List of Facilities within Sacramento County with Potentially Hazardous Materials

SITE ADDRESS	FACILITY NAME	CITY	ZIP	HM CATEGORY A=Active, I=Inactive						TANKS (UST Only)
				BP	WG	UST	AST	TIER	CalARP	
1834 AUBURN BLVD STE B	D LEAL'S BODY & FRAME	SACRAMENTO	95815		A					
1834 AUBURN BLVD	ADI STAR TRANSPORT	SACRAMENTO	95815	A	A					
1921 AUBURN BLVD	VAS AUTOBODY	SACRAMENTO	95815		I					
1929 AUBURN BLVD	ALLEN FARIS TRUCKING	SACRAMENTO	95815	A	A					
1932 AUBURN BLVD	CAPITOL STEEL CO	SACRAMENTO	95815	A						
1939 AUBURN BLVD	SAM & SERG AUTO SALE	SACRAMENTO	95815	I	I					
1940 AUBURN BLVD	W. ROSENAU MOTOR REWINDING	SACRAMENTO	95815	A	A					
1961 AUBURN BLVD	FREEWAY AUTO WRECKING	SACRAMENTO	95815	A	A					
1964 AUBURN BLVD	FOSTERS SERVICE CO	SACRAMENTO	95815	I	I					
2264 AUBURN BLVD	MAITA BODY SHOP	SACRAMENTO	95821	A	A	I				2
2288 AUBURN BLVD 100	FOCAL POINT VISION CENTER	SACRAMENTO	95821	I						
2288 AUBURN BLVD 101	CAMELLIA WOMEN'S HEALTH	SACRAMENTO	95821	I						
2288 AUBURN BLVD 102	DIAG RADIOLOGICAL IMAG MED GR	SACRAMENTO	95821		I			I		
2288 AUBURN BLVD STE 201	GREATER SACTO SURGERY CENTER	SACRAMENTO	95821	A						
2320 AUBURN BLVD	CURRENTLY VACANT	SACRAMENTO	95821	I	I					
2324 AUBURN BLVD	CONTINENTAL DISPLAY, INC	SACRAMENTO	95821	A						
2328 AUBURN BLVD 2	ANYTIME POWER SPORTS OF SAC	SACRAMENTO	95821	I	I					
2328 AUBURN BLVD UNIT 2	NEW DIRECTIONS SCREEN PRINTING	SACRAMENTO	95821	A	A					
2346 AUBURN BLVD	NEW DIRECTIONS	SACRAMENTO	95821	I	I					
2350 AUBURN BLVD	NIELLO AUDI	SACRAMENTO	95821	A	A		I			
2400 AUBURN BLVD B	FOUNDATION FOR ABUSED CHILDREN	SACRAMENTO	95821		I					
2410 AUBURN BLVD	MAITA SUBARU	SACRAMENTO	95821	A	A					
2436 AUBURN BLVD	MAITA NISSAN OF SACRAMENTO	SACRAMENTO	95821	I	I					
2500 AUBURN BLVD	TOYOTA OF SACRAMENTO	SACRAMENTO	95821	A	A					
2680 AUBURN BLVD	MINT AUTO SALES INC	SACRAMENTO	95821		I					
2734 AUBURN BLVD	VERIZON WIRELESS - HAGGIN OAKS	SACRAMENTO	95821	A						
2736 AUBURN BLVD	SSW DISTRICT WELL 40A	SACRAMENTO	95821	A						
2804 AUBURN BLVD	MAITA TOYOTA-NEW CAR STORAGE LOT	SACRAMENTO	95821	I						
2820 AUBURN BLVD	MAITA NISSAN OF SACRAMENTO	SACRAMENTO	95821	A	A					
3040 AUBURN BLVD	EVERGREEN ENERGY	SACRAMENTO	95821	A	A	A				3
3240 AUBURN BLVD	MARCONE APPLIANCE INC	SACRAMENTO	95821	I						
3248 AUBURN BLVD	CENTRAL 4 WHEEL DRIVE	SACRAMENTO	95821	I	I					
3300 AUBURN BLVD STE 16	DON HILL AUTOMOTIVE	SACRAMENTO	95821	I	I					
3300 AUBURN BLVD 18	DON HILL AUTOMOTIVE	SACRAMENTO	95821		I					
3300 AUBURN BLVD 5	THROTTLE BODY REPAIR	SACRAMENTO	95821		I					
3412 AUBURN BLVD B	JOHN DAVIS COMPANY INC	SACRAMENTO	95821	I						
3416 AUBURN BLVD	IMPORT SPECIALIST	SACRAMENTO	95821	A	A					
3418 AUBURN BLVD A	ADVANCE PRINTING & SIGNS	SACRAMENTO	95821		I					
3418 AUBURN BLVD STE D	WARLOCKS AUTO ACCESSORIES, INC	SACRAMENTO	95821	A						
3500 AUBURN BLVD	SHELL FACILITY #135862	SACRAMENTO	95821	A	A	A				2
3510 AUBURN BLVD, #12	ADVANCE PRINTING & SIGNS	SACRAMENTO	95821		I					
3530 AUBURN BLVD, #3	AUBURN BL CHIROPRACTIC	SACRAMENTO	95821		I					
3555 AUBURN BLVD	SASD PARK RD PUMP STN (S014)	SACRAMENTO	95821	A					I	



Master List of Facilities within Sacramento County with Potentially Hazardous Materials

SITE ADDRESS	FACILITY NAME	CITY	ZIP	HM CATEGORY A=Active, I=Inactive						TANKS (UST Only)
				BP	WG	UST	AST	TIER	CalARP	
3700 AUBURN BLVD	QUIK STOP MARKET #112	SACRAMENTO	95821	A	A	A				2
4250 AUBURN BLVD	HERITAGE OAKS HOSPITAL-LHCF	SACRAMENTO	95841	A						
4261 AUBURN BLVD	CENTURY GRAPHICS	SACRAMENTO	95841	I						
4339 AUBURN BLVD	METALWORX BODY & PAINT	SACRAMENTO	95841	A	A					
4350 AUBURN BLVD 200	WIGGINS & RABE DDS	SACRAMENTO	95841		I					
4351 AUBURN BLVD	ABA DABA RENTALS	SACRAMENTO	95841	A	A					
4362 AUBURN BLVD	OAK POINT CHIROPRACTIC	SACRAMENTO	95841		I					
4401 AUBURN BLVD	VERIZON WIRELESS - NORTH HIGHLAND	SACRAMENTO	95841	A						
4401 AUBURN BLVD	AT&T MOBILITY FRONTIER RADIO (9675)	SACRAMENTO	95841	A						
4411 AUBURN BLVD	CLARKE & RUSH MECHANICAL, INC	SACRAMENTO	95841	A	A					
4430 AUBURN BLVD	TOWER MART #872	SACRAMENTO	95841	A	A	A				3
4434 AUBURN BLVD	SWIM CHEM	SACRAMENTO	95841	I					I	
4443 AUBURN BLVD B	DAVE'S AUTO BODY & PAINT	SACRAMENTO	95841		I					
4443 AUBURN BLVD STE D	DALE'S AUTOMOTIVE	SACRAMENTO	95841	I	I					
4443 AUBURN BLVD STE F	TRAYNOR'S PAINTING & DECORATING IN	SACRAMENTO	95841	I						
4500 AUBURN BLVD STE C	MATTZ GARAGE	SACRAMENTO	95841	I	I					
4520 AUBURN BLVD	EUROPEAN BODY & FRAME	SACRAMENTO	95841	I	I					
4526 AUBURN BLVD	REX HUTCHINSON RACING ENG	SACRAMENTO	95841	A	A					
4536 AUBURN BLVD D	RED STAR AUTO WORKS INC	SACRAMENTO	95841	I	A					
4538 AUBURN BLVD	TAP PLASTICS INC	SACRAMENTO	95841	I						
4555 AUBURN BLVD 23	JAMES AUTO SPECIALISTS	SACRAMENTO	95841		I					
4555 AUBURN BLVD STE 6	WATER WELL TECHNOLOGY INC	SACRAMENTO	95841	I	I					
4555 AUBURN BLVD 9	JAPANESE KAR KARE	SACRAMENTO	95841		I					
4555 AUBURN BLVD STE 9	AUTOMOTIVE CAR CARE	SACRAMENTO	95841	A	A					
4560 AUBURN BLVD	BERCO REDWOOD, INC	SACRAMENTO	95841	A						
4604 AUBURN BLVD	RICK'S BODY SHOP	SACRAMENTO	95841	I	A					
4607 AUBURN BLVD	BERRY LUMBER, INC	SACRAMENTO	95841		I		I			
4619 AUBURN BLVD STE 1	RIVER CITY PAINTING INC	SACRAMENTO	95841	A	A					
4622 AUBURN BLVD	CAPITOL YAMAHA	SACRAMENTO	95841	A	A					
4625 AUBURN BLVD	FRIENDLY AUTO	SACRAMENTO	95841	I	I					
4631 AUBURN BLVD STE 3	SACRAMENTO MOTORCYCLE SERVICE (	SACRAMENTO	95841	I	I					
4631 AUBURN BLVD A	JT'S PERFORMANCE	SACRAMENTO	95841		I					
4633 AUBURN BLVD STE A	METRO AUTO REPAIR	SACRAMENTO	95841	I	I					
4633 AUBURN BLVD STE B	PRO TECH TRANSMISSIONS	SACRAMENTO	95841	I	A					
4635 AUBURN BLVD	WRECKED & RUNNING MOTORCYCLES	SACRAMENTO	95841	A	A					
4707 AUBURN BLVD	ASB AUTO WHOLESALE	SACRAMENTO	95841		I					
4710 AUBURN BLVD	BIG D LIQUOR & FOOD	SACRAMENTO	95841	A	A	A				3
4715 AUBURN BLVD	O K TIRE STORES, INC	SACRAMENTO	95841	A	A					
4716 AUBURN BLVD	ORBIT STATION	SACRAMENTO	95841	A	A	A				2
4727 AUBURN BLVD	GOOD TIMES KAWASAKI	SACRAMENTO	95841	A	A					
4754 AUBURN BLVD	B & M AUTOMOTIVE	SACRAMENTO	95841	A	A					
4755 AUBURN BLVD STE A	THE AIR TOOL STORE	SACRAMENTO	95841	I	I					
4758 AUBURN BLVD	ALL TRANSMISSION & FLEET SERVICES	SACRAMENTO	95841	A	A					

Master List of Facilities within Sacramento County with Potentially Hazardous Materials

SITE ADDRESS	FACILITY NAME	CITY	ZIP	HM CATEGORY A=Active, I=Inactive						TANKS (UST Only)
				BP	WG	UST	AST	TIER	CalARP	
4777 AUBURN BLVD STE 100	SW ALLEN CONSTRUCTION, INC	SACRAMENTO	95841	A	A					
4777 AUBURN BLVD 900	NEW ONCE AGAIN INC	SACRAMENTO	95841	I	I					
4807 AUBURN BLVD	FOOTHILL FARMS VET'RY HOSPITAL	SACRAMENTO	95841		I					
4809 AUBURN BLVD	GUENTER & HARRY	SACRAMENTO	95841	A	A					
4825 AUBURN BLVD	PIP PRINTING	SACRAMENTO	95841		I					
4836 AUBURN BLVD	VALLEY REDWOOD, INC	SACRAMENTO	95841	A	A					
4837 AUBURN BLVD	ANYTIME POWER SPORTS OF SAC	SACRAMENTO	95841	I	I					
4851 AUBURN BLVD	EUROPEAN AUTO CARE, INC	SACRAMENTO	95841	A	A					
4909 AUBURN BLVD	99 CENTS ONLY STORE #239	SACRAMENTO	95841	I	A					
4914 AUBURN BLVD	NAPA AUTO PARTS	SACRAMENTO	95841	I						
4926 AUBURN BLVD	APPLIANCE WAREHOUSE	SACRAMENTO	95841	A	A					
4930 AUBURN BLVD	PURRFECT AUTO SERVICE #82	SACRAMENTO	95841	A	A		I			
4936 AUBURN BLVD	CALIFORNIA AUTO BODY	SACRAMENTO	95841	A	A					
4950 AUBURN BLVD STE A	SWIM CHEM, INC	SACRAMENTO	95841	A	I				I	
5132 AUBURN BLVD	BATTERY WORLD, LLC	SACRAMENTO	95841	A						
5135 AUBURN BLVD	PEP BOYS #0719	SACRAMENTO	95841	A	A	I				1
5144 AUBURN BLVD	ONE STOP TRUCK SHOP	SACRAMENTO	95841	A	I					
5154 AUBURN BLVD STE A	PERFORMANCE TEST ONLY	SACRAMENTO	95841	I	A					
5154 AUBURN BLVD C	BUDGET RENT A CAR SYSTEM, INC	SACRAMENTO	95841	I						
5154 AUBURN BLVD	JIFFY LUBE #388	SACRAMENTO	95841	I	I					
5165 AUBURN BLVD	THE DIRTY SHIRT CO	SACRAMENTO	95841		I					
5171 AUBURN BLVD	BELL HARDWARE	SACRAMENTO	95841	I						
5181 AUBURN BLVD	MARCO MUFFLER	SACRAMENTO	95841	A						
5201 AUBURN BLVD	PERFORMANCE CYCLE INC	SACRAMENTO	95841	I	I					
5220 AUBURN BLVD	U-HAUL MOVING & STORAGE OF CITRUS	SACRAMENTO	95841	A	I					
5239 AUBURN BLVD	MIDAS AUTO SERVICE	SACRAMENTO	95841	I	I					
5289 AUBURN BLVD	LUMBERJACK BUILDING MATERIALS	SACRAMENTO	95841	I						
5289 AUBURN BLVD	THOMPSON'S S & S COLLISION REPAIR	SACRAMENTO	95841	A	A					
5400 AUBURN BLVD	K-MART #4114 [HM]	SACRAMENTO	95841	I						
5400 AUBURN BLVD	PENSKE AUTO CENTER #4114	SACRAMENTO	95841	I	I					
5400 AUBURN BLVD	MEINEKE CAR CARE CENTER	SACRAMENTO	95841	I	I					
5417 AUBURN BLVD	O'REILLY AUTO PARTS #2807	SACRAMENTO	95841	A	A					
5435 AUBURN BLVD	JOSEPH BERRY DC	SACRAMENTO	95841		I					
5439 AUBURN BLVD	HARBOR FREIGHT TOOLS	SACRAMENTO	95841	I						
5440 AUBURN BLVD B	PET DOC	SACRAMENTO	95841	I	I					
5445 AUBURN BLVD	SAVE MART SUPERMARKET #621	SACRAMENTO	95841	I	I					
5501 AUBURN BLVD	7-ELEVEN STORE #33315	SACRAMENTO	95841	A	A	A				2
5526 AUBURN BLVD STE 2	TAYLOR AUTOMOTIVE	SACRAMENTO	95841		A					
5526 AUBURN BLVD	LARRY'S TIRE & BRAKE	SACRAMENTO	95841		I					
5528 AUBURN BLVD STE 2	STREET BIKE SERVICES	SACRAMENTO	95841	I	I					
5528 AUBURN BLVD STE 3	HURRICANE AUTOMOTIVE	SACRAMENTO	95841	A	A					
5528 AUBURN BLVD STE 4	SEZA AUTOMOTIVE	SACRAMENTO	95841	A	A					
5531 AUBURN BLVD STE 2	ACCESSORY POWDER COATING	SACRAMENTO	95841	A						

Master List of Facilities within Sacramento County with Potentially Hazardous Materials

SITE ADDRESS	FACILITY NAME	CITY	ZIP	HM CATEGORY A=Active, I=Inactive						TANKS (UST Only)
				BP	WG	UST	AST	TIER	CalARP	
5561 AUBURN BLVD	EARNEST ALLEN DC	SACRAMENTO	95841		I					
5613 AUBURN BLVD	BODYCRAFT COLLISION CENTER, LLC	SACRAMENTO	95841	A	A					
5623 AUBURN BLVD, #B	FRETWELL'S RETAILING	SACRAMENTO	95841	I						
5623 AUBURN BLVD	BURK AUTOMOTIVE	SACRAMENTO	95841		I					
5623 AUBURN BLVD	ULTRA TRUCK WORKS, INC	SACRAMENTO	95841	A	I					
5645 AUBURN BLVD	ACME SAW & SUPPLY, INC	SACRAMENTO	95841	A	A					
5656 AUBURN BLVD STE 11	PAT'S LITTLE SHOP OF WRENCHES	SACRAMENTO	95841	A	A					
5656 AUBURN BLVD STE 13	TOS (TOYOTAS ONLY SERVICE)	SACRAMENTO	95841	A	A					
5656 AUBURN BLVD STE 6	3 POINTS STAR MOTORS	SACRAMENTO	95841	A	A					
5702 AUBURN BLVD	WAYNE GRIST	SACRAMENTO	95841			I				1
5710 AUBURN BLVD STE 14	A.L.S INTERIORS, INC	SACRAMENTO	95841	A	A					
5710 AUBURN BLVD 18	SPECTRUM	SACRAMENTO	95841	I						
5753 AUBURN BLVD 20	HORN'S FIAT SERVICE	SACRAMENTO	95841		I					
5753 AUBURN BLVD 27	JAPANESE ENGINE DEPOT	SACRAMENTO	95841	I	I					
5753 AUBURN BLVD STE 2	TINNERS HVAC FABRICATIONS INC	SACRAMENTO	95841	I						
5753 AUBURN BLVD STE 7	BILL'S HYDRAULIC JACK SERVICE	SACRAMENTO	95841		A					
5753 AUBURN BLVD	ENGINES ONLY	SACRAMENTO	95841		I					
5757 AUBURN BLVD STE B	HURRICANE AUTOMOTIVE	SACRAMENTO	95841		I					
5757 AUBURN BLVD	CARBURETOR FACTORY	SACRAMENTO	95841		I					
5780 AUBURN BLVD #2	WRECKED & RUNNING MOTORCYCLES	SACRAMENTO	95841	I	I					
5780 AUBURN BLVD STE B	ALL AWARDS	SACRAMENTO	95841	I	A					
5780 AUBURN BLVD	BRAKE MASTERS #131	SACRAMENTO	95841	I	I					
5800 AUBURN BLVD STE 6	CIRCLE M AUTOMOTIVE	SACRAMENTO	95841	I	I					
5810 AUBURN BLVD	BRAKE MASTERS #131	SACRAMENTO	95841	A	A					
5820 AUBURN BLVD	AUTO ZONE #2895	SACRAMENTO	95841	A	A					
5847 AUBURN BLVD STE 1	FOX AUTOMOTIVE	SACRAMENTO	95841	A	A					
5851 AUBURN BLVD	VICE'S COLLISION REPAIR II, INC	SACRAMENTO	95841	I	A					
5900 AUBURN BLVD	AUBURN AUTOMOTIVE & MUFFLER	CITRUS HEIGHTS	95621	I	I					
5910 AUBURN BLVD STE 11	LIGHT BULBS PLUS	CITRUS HEIGHTS	95621		I					
5910 AUBURN BLVD 12	ABC PRINTING	CITRUS HEIGHTS	95621		I					
5912 AUBURN BLVD STE A	ALCO STEEL FABRICATION	CITRUS HEIGHTS	95621	A	I					
5912 AUBURN BLVD STE D	SB AUTOBODY	CITRUS HEIGHTS	95621		A					
5916 AUBURN BLVD	LITTLE'S AUTOMOTIVE	CITRUS HEIGHTS	95621	A	A					
5933 AUBURN BLVD	UNITED AUTO BODY SHOP	CITRUS HEIGHTS	95621	I	A					
5948 AUBURN BLVD A	SPICER PAINTS	CITRUS HEIGHTS	95621	I						
5948 AUBURN BLVD	MEINEKE DISCOUNT MUFFLERS	CITRUS HEIGHTS	95621	I	I					
5948 AUBURN BLVD	BOB'S AMERICAN MOTORCYCLE	CITRUS HEIGHTS	95621	I	I					
5948 AUBURN BLVD STE M	AAMCO 22261	CITRUS HEIGHTS	95621	A	A					
6000 AUBURN BLVD	AT&T MOBILITY - FOOTHILL FARMS (9683	CITRUS HEIGHTS	95621	A						
6000 AUBURN BLVD	SPRINT CELL SITE FN04XC038	CITRUS HEIGHTS	95621	A						
6001 AUBURN BLVD STE 100	MAC'S DISTRIBUTING CO	CITRUS HEIGHTS	95621	I						
6005 AUBURN BLVD STE 110	SUICYCLE XTREME	CITRUS HEIGHTS	95621	A	A					
6009 AUBURN BLVD 120	STEVEN C HAMMER DC INC	CITRUS HEIGHTS	95621		I					

Master List of Facilities within Sacramento County with Potentially Hazardous Materials

SITE ADDRESS	FACILITY NAME	CITY	ZIP	HM CATEGORY A=Active, I=Inactive						TANKS (UST Only)
				BP	WG	UST	AST	TIER	CalARP	
6009 AUBURN BLVD 140	NUTTER PRINTING	CITRUS HEIGHTS	95621		I					
6019 AUBURN BLVD	K W INDUSTRIES	CITRUS HEIGHTS	95621	I						
6145 AUBURN BLVD	CAPITAL CITY XPRESS, INC	CITRUS HEIGHTS	95621	A	A					
6151 AUBURN BLVD	MAITA HONDA	CITRUS HEIGHTS	95621	A	A					
6159 AUBURN BLVD	LINE-X	CITRUS HEIGHTS	95621	I						
6161 AUBURN BLVD	BOB'S AMERICAN MOTORCYCLE	CITRUS HEIGHTS	95621	I	I					
6170 AUBURN BLVD STE A	7-ELEVEN #24815	CITRUS HEIGHTS	95621	A	A	A				3
6175 AUBURN BLVD	CAPITAL TRANSMISSION	CITRUS HEIGHTS	95621	I	I					
6325 AUBURN BLVD	A & A STEPPING STONE	CITRUS HEIGHTS	95621	A	A					
6341 AUBURN BLVD STE B	BLUE RIVER DIGITAL INC	CITRUS HEIGHTS	95621		I					
6449 AUBURN BLVD	CA AMERICAN WATER-AUBURN WELL	CITRUS HEIGHTS	95621	A					I	
6661 AUBURN BLVD	RITE AID #6049	CITRUS HEIGHTS	95621	I	A					
6700 AUBURN BLVD	VERIZON WIRELESS - CROSSWOODS PA	CITRUS HEIGHTS	95621	A						
6701 AUBURN BLVD	7-ELEVEN #22979	CITRUS HEIGHTS	95621	A	A	A				2
6717 AUBURN BLVD STE B	DIAMOND DIAGNOSTICS & REPAIR	CITRUS HEIGHTS	95621	A	A					
6717 AUBURN BLVD	DUPLICATE - SEE FA0008473	CITRUS HEIGHTS	95621	I	I					
6717 AUBURN BLVD	Q-LUBE	CITRUS HEIGHTS	95621	I	I					
7000 AUBURN BLVD	COSTCO WHOLESALE #771	CITRUS HEIGHTS	95621	A	A	A				3
7010 AUBURN BLVD	WAL-MART SUPERCENTER #3712	CITRUS HEIGHTS	95621	A	A					
7200 AUBURN BLVD	SYLVAN SUPPLY	CITRUS HEIGHTS	95610	A						
7208 AUBURN BLVD	QUALITY ALIGNMENT 'N' BRAKES	CITRUS HEIGHTS	95610	I	A					
7234 AUBURN BLVD	T-MOBILE USA (SCO6080A)	CITRUS HEIGHTS	95610	A						
7238 AUBURN BLVD	AT&T MOBILITY - CITRUS HEIGHTS 1 AUE	CITRUS HEIGHTS	95610	A						
7238 AUBURN BLVD	CITRUS HEIGHTS MOWER SHOP	CITRUS HEIGHTS	95610	A	A					
7264 AUBURN BLVD	CAPITOL MECHANICAL, INC	CITRUS HEIGHTS	95610	A						
7366 AUBURN BLVD STE 3	DUNCAN'S AUTOMOTIVE, INC	CITRUS HEIGHTS	95610	A	A					
7376 AUBURN BLVD	PLANET SUPERBIKE	CITRUS HEIGHTS	95610		I					
7401 AUBURN BLVD	SYLVAN CEMETARY DISTRICT	CITRUS HEIGHTS	95610		I					
7441 AUBURN BLVD STE A	S&S TIRE	CITRUS HEIGHTS	95610	I	I					
7441 AUBURN BLVD B	ACE TIRE AND WHEEL	CITRUS HEIGHTS	95610		I					
7448 AUBURN BLVD	ABA DABA RENTALS, INC	CITRUS HEIGHTS	95621	A	A					
7500 AUBURN BLVD	AUBURN GAS	CITRUS HEIGHTS	95610	A	A	A				4
7501 AUBURN BLVD	BARGAIN SMART	CITRUS HEIGHTS	95610	I						
7549 AUBURN BLVD	WALT'S AUTO SERVICE	CITRUS HEIGHTS	95621	A	A					
7553 AUBURN BLVD, #1/2	J R PIERCE PLUMBING CO	CITRUS HEIGHTS	95610	I	I	I				
7553 AUBURN BLVD	WCM SPORTSBIKE SPECIALIST	CITRUS HEIGHTS	95610		I					
7601 AUBURN BLVD	INDIAN MOTORCYCLES	CITRUS HEIGHTS	95610	A	A					
7621 AUBURN BLVD	NOR CAL AUTO BODY	CITRUS HEIGHTS	95610		A					
7700 AUBURN BLVD	LART'S CHEVRON/CHEVRON #92174	CITRUS HEIGHTS	95610	A	A	A				4
7717 AUBURN BLVD	RED-D TRANSMISSION	CITRUS HEIGHTS	95610	A	A					
7741 AUBURN BLVD	ALAG GAS & FOOD MART	CITRUS HEIGHTS	95610	A	A	A				3
7741 AUBURN BLVD	PROPEL FUELS ALAG GAS & FOOD MAR1	CITRUS HEIGHTS	95610	A	A	A				2
7770 AUBURN BLVD	US GAS	CITRUS HEIGHTS	95610	I	I	I				4

Master List of Facilities within Sacramento County with Potentially Hazardous Materials

SITE ADDRESS	FACILITY NAME	CITY	ZIP	HM CATEGORY A=Active, I=Inactive						TANKS (UST Only)
				BP	WG	UST	AST	TIER	CalARP	
7800 AUBURN BLVD	DISCOUNT TIRE & AUTO REPAIR	CITRUS HEIGHTS	95610	I	A					
7812 AUBURN BLVD	C & C MARINE	CITRUS HEIGHTS	95610	A	A					
7920 AUBURN BLVD	VISTA AUTO BODY	CITRUS HEIGHTS	95610	I	A					
7920 AUBURN BLVD	J & A STEAM CLEANING	CITRUS HEIGHTS	95610	A	A					
7932 AUBURN BLVD	WEST COAST MUFFLER	CITRUS HEIGHTS	95610	A	A					
7944 AUBURN BLVD	WESTERN PRINTING	CITRUS HEIGHTS	95610		I					
8104 AUBURN BLVD	PARADISE CLEANERS	CITRUS HEIGHTS	95610	I	A					
8113 AUBURN BLVD	WAREHOUSE PAINT	CITRUS HEIGHTS	95610	I	I					
8124 AUBURN BLVD	LES SCHWAB TIRE CENTER #627	CITRUS HEIGHTS	95610	A	A					
8129 AUBURN BLVD	AUTO ZONE #5587	CITRUS HEIGHTS	95610	A	A					
8200 AUBURN BLVD	RIEBES AUTO PARTS - CITRUS HEIGHTS	CITRUS HEIGHTS	95610	I	A					
8201 AUBURN BLVD	CITRUS HEIGHTS MOTORSPORTS	CITRUS HEIGHTS	95610	I	I					
8215 AUBURN BLVD STE A	HENRY'S AUTO REPAIR	CITRUS HEIGHTS	95610	A	A					
8223 AUBURN BLVD	TOWER MART #77	CITRUS HEIGHTS	95610	A	A	A				3
8244 AUBURN BLVD	MINDY'S MARKET	CITRUS HEIGHTS	95610	A	A	A				3
8332 AUBURN BLVD	CREATIVE COPY	CITRUS HEIGHTS	95610		I					
8420 AUBURN BLVD	S & R DO IT RIGHT AUTO	CITRUS HEIGHTS	95610	A	A					
8421 AUBURN BLVD, #105	AUBURN OAKS CHIROPRACTIC	CITRUS HEIGHTS	95610		I					
8421 AUBURN BLVD	MEDCLINIC	CITRUS HEIGHTS	95610		I					
8424 AUBURN BLVD	DUPLICATE - SEE FA0018229	CITRUS HEIGHTS	95610	I	I					
8424 AUBURN BLVD	GOODYEAR AUTO SERVICE CENTER #92	CITRUS HEIGHTS	95610	I	I					
8432 AUBURN BLVD	CITRUS HEIGHTS BODY SHOP	CITRUS HEIGHTS	95610	I	A					
8436 AUBURN BLVD	ECONOMY GARAGE	CITRUS HEIGHTS	95610	I	I					
8446 AUBURN BLVD	AKZO NOBEL PAINTS, LLC	CITRUS HEIGHTS	95610	I						
8475 AUBURN BLVD	HARRIS INDUSTRIAL GASES, INC	CITRUS HEIGHTS	95610	A						
8475 AUBURN BLVD	VERIZON WIRELESS - FELIPES	CITRUS HEIGHTS	95610	A						
8481 AUBURN BLVD	SMART & FINAL #407	CITRUS HEIGHTS	95610	I						
8501 AUBURN BLVD	K-MART #3376 [HM]	CITRUS HEIGHTS	95610	A	A					
8501 AUBURN BLVD	PENSKE AUTO CENTER #3376	CITRUS HEIGHTS	95610	I	I					
AUBURN BLVD	SSW DISTRICT AUBURN/NORRIS WELL 3:	SACRAMENTO	95821	A						
9611 AUTO CENTER DR	ELK GROVE AUTO MALL SHELL	ELK GROVE	95758	A	A	A				3
9611 AUTO CENTER DR	JIFFY LUBE #3142	ELK GROVE	95757	A	A					
9645 AUTO CENTER DR	ELK GROVE FORD	ELK GROVE	95757	A	A					
9650 AUTO CENTER DR	MAITA CHEVROLET - GEO	ELK GROVE	95758	A	A					
12530 AUTO MALL CIR	HYUNDAI OF FOLSOM	FOLSOM	95630	A	A					
12565 AUTO MALL CIR	PEOPLE'S FOLSOM LAKE HYUNDAI	FOLSOM	95630	I	I					
12610 AUTO MALL CIR	FUTURE NISSAN OF FOLSOM	FOLSOM	95630	A	A					
12640 AUTO MALL CIR	FOLSOM BUICK GMC	FOLSOM	95630	A	A					
12655 AUTO MALL CIR	FOLSOM CHEVROLET	FOLSOM	95630	A	A					
12505 AUTO MALL PKWY	FOLSOM LAKE HONDA	RANCHO CORDOVA	95742	A	A					
3 AUTO PLAZA DR B	WEST COAST CORRECT CRAFT	FOLSOM	95630		I			I		
2458 AVALON DR	FASHION CLEANERS	SACRAMENTO	95864	I	I					
6658 AVIATION DR	INT'L AIRPORT PARKS MAINTENANCE	SACRAMENTO	95837	A						

Master List of Facilities within Sacramento County with Potentially Hazardous Materials

SITE ADDRESS	FACILITY NAME	CITY	ZIP	HM CATEGORY A=Active, I=Inactive						TANKS (UST Only)
				BP	WG	UST	AST	TIER	CalARP	
1820 AVONDALE AVE STE 1	ANTHONY A DIGIORNO DDS	SACRAMENTO	95825		I					
1820 AVONDALE AVE, #D	DOUGLAS H YEE DDS	SACRAMENTO	95825		I					
1832 AVONDALE AVE, #1	MICHAEL S BOYCE DDS	SACRAMENTO	95825		I					
1832 AVONDALE AVE 4	PAUL A SIMON DDS INC	SACRAMENTO	95825		I					
1840 AVONDALE AVE, #2	FERDINAND R TUNGOL DDS	SACRAMENTO	95825		I					
1840 AVONDALE AVE 4	RUSSELL HIRANO DDS	SACRAMENTO	95825		I					
1870 AVONDALE AVE, #2	WARREN WASSOM DDS	SACRAMENTO	95825		I					
1870 AVONDALE AVE 3	BLAINE D SYMONS DDS	SACRAMENTO	95825		I					
1870 AVONDALE AVE, #5	RONALD R LARSEN DDS	SACRAMENTO	95825		I					
7115 BACCHINI AVE	CAL TRADE WELDING SCHOOL	SACRAMENTO	95828	I						
4785 BAILEY LOOP	MCCLELLAN JET SERVICES LLC	MCCLELLAN	95652	I	I	I				4
4791 BAILEY LOOP	PACIFIC PAVEMENT	MCCLELLAN	95652	I						
4809 BAILEY LOOP STE H-375	AERO UNION CORP	MCCLELLAN	95652	A	A					
4923 BAILEY LOOP	MCCLELLAN BUSINESS PARK MASTER A	MCCLELLAN	95652	A	I					
4933 BAILEY LOOP	CALSTAR	MCCLELLAN	95652	A	A					
5000 BAILEY LOOP	WEATHERLY AIRCRAFT CO	MCCLELLAN	95652	I	I					
5112 BAILEY LOOP	HAMILTON-CLARKE INDUSTRIES INC	MCCLELLAN	95652	I	I					
4917 BAILY LOOP STE 300	FLIGHT OPTIONS LLC	MCCLELLAN	95652	I	I					
3848 BAINBRIDGE DR REAR	SSW DISTRICT WELL 59A BAINBRIDGE/H	NORTH HIGHLANDS	95660	A						
3501 BAJAMONT WAY	CWD - WATER TREATMENT PLANT	CARMICHAEL	95608	A	A					
3501 BAJAMONT WAY	DUPLICATE - SEE FA0001751	CARMICHAEL	95608	I	I					
3511 BAJAMONT WAY	DUPLICATE - SEE FA0001751	CARMICHAEL	95608	I						
7100 BALDWIN DAM RD	VERIZON WIRELESS - FOLSOM	FOLSOM	95630	A						
5467 BALLANTINE ST STE 1	JAY'S MOBILE WELDING & FABRICATING	SACRAMENTO	95826	A						
5467 BALLANTINE ST STE 7	WHITE KNIGHTS FENCE INC	SACRAMENTO	95826	I	I					
5509 BALLANTINE ST 1	FIVE STAR PERFORMANCE INSULATION	SACRAMENTO	95826	I	I					
5509 BALLANTINE ST STE 6	ALLAN SHAW RESTORATIONS	SACRAMENTO	95826		I					
5509 BALLANTINE ST STE 8	ADVANCE DISABLED ACCESS SPECIALT	SACRAMENTO	95826	I						
3917 BALLARD DR	SPECTRUM INTERNATIONAL	CARMICHAEL	95608	I	I					
3330 BALMORAL DR	SSW BALMORAL/YORKTOWN WELL #19	SACRAMENTO	95821	I						
3332 BALMORAL DR	SANA S KOTHARI DDS	SACRAMENTO	95821		I					
3800 BANNISTER RD	SASD BANNISTER PUMP STN (S066)	FAIR OAKS	95628	A						
216 BANNON ST	AT & T MOBILITY - I-5 & BERCUT	SACRAMENTO	95811	I						
455 BANNON ST	MATHESON POSTAL SERVICES, INC	SACRAMENTO	95811	A	A	I				2
471 BANNON ST	SCHETTER ELECTRIC, INC	SACRAMENTO	95811	A	A	A				1
10698 W BARBER RD	AT&T MOBILITY-WALNUT GR 14406	WALNUT GROVE	95690	I						
4243 BARRETT RD STE B	CWD - BARRETT SCHOOL WELL	CARMICHAEL	95608	A						
4441 BARRETT RD	CWD - BARRETT ROAD WELL	CARMICHAEL	95608	I						
2131 BARSTOW ST	JOHNSON INDUSTRIAL SHEET METAL, IN	SACRAMENTO	95815	A	A					
10784 BASIE WAY	GOLDEN STATE WATER CO - WELL #23	RANCHO CORDOVA	95670	A						
9461 BATEY AVE	ELK GROVE CARE & REHAB CENTER	ELK GROVE	95624	A						
4690 BAYOU WAY	AT & T MOBILITY - AIRPORT BAYOU	SACRAMENTO	95835	I						
5036 BAYOU WAY	INT'L AIRPORT - WATER TANK SITE	SACRAMENTO	95837	A						



Master List of Facilities within Sacramento County with Potentially Hazardous Materials

SITE ADDRESS	FACILITY NAME	CITY	ZIP	HM CATEGORY A=Active, I=Inactive						TANKS (UST Only)
				BP	WG	UST	AST	TIER	CalARP	
4565 W BAYOU RD	MSA: METRO AIR PARK STORM DRAIN PI	SACRAMENTO	95835	A						
9560 BAYPOINT WAY	MSA: EAST PARK WTP (WF03)	ELK GROVE	95624	A						
3841 BAZLEY WAY	CDF - BLDG 7040 & 7015	MATHER AFB	95655	I	I					
3846 BAZLEY WAY	SHERIFF DEPT AIR OPER BUREAU	MATHER	95655	A	A					
3868 BAZLEY WAY 7040	UNION FLIGHTS	MATHER	95655	I	I					
631 N B ST	DGS/BMP CORP - SERVICE YARD	SACRAMENTO	95811	A						
721 N B ST STE 5	SZEREMI SWEEPING SERVICE, LLC	SACRAMENTO	95811-0332	A	A					
721 N B ST	RIVER CITY WASTE RECYCLERS	SACRAMENTO	95811	A	A					
901 N B ST STE C	GOLD STAR INSULATION, LP	SACRAMENTO	95811	I						
915 N B ST	APPLIANCE DISTRIBUTION INC	SACRAMENTO	95811	A	A					
1005 N B ST	LEVEL 3 COMMUNICATIONS LLC	SACRAMENTO	95811	A						
1103 N B ST	BROWNIE'S BLUEPRINT CO INC	SACRAMENTO	95811		I			I		
1103 N B ST STE F	SUTTER PRINTING COMPANY	SACRAMENTO	95811	A	A					
1330 N B ST	GENERAL PRODUCE COMPANY LTD	SACRAMENTO	95811	A	A					
1405 N B ST	CHASE TIRE & BRAKE	SACRAMENTO	95811	I	I					
2001 N B ST BLDG K	MCI DBA VERIZON BUSINESS	SACRAMENTO	95814	A						
103 B ST	CALIFORNIA-AMERICAN WATER CO	ISLETON	95641	I					I	
611 B ST	M A SANDBERG DC	GALT	95632		I					
2809 B ST	CALTRANS - SACTO BRIDGE YARD	SACRAMENTO	95819	A	A					
2814 B ST	STATE MILITARY LOGISTICS FACILITY (C.	SACRAMENTO	95816	A	A					
6550 BEALLEAU WOOD LN	T-MOBILE WEST CORP (SC06939A)	SACRAMENTO	95822	I						
10740 BEAR HOLLOW DR	SASD BEAR HOLLOW PUMP STN (S128)	RANCHO CORDOVA	95670	A						
BEAR HOLLOW DR	MSA: BEAR HOLLOW STORM DRAIN PUM	RANCHO CORDOVA	95655	A						
9203 BEATTY DR	WEST COAST GAS INC	SACRAMENTO	95826	I	I					
9210 BEATTY DR	SHEPHARD MECHANICAL CONTRACTOR	SACRAMENTO	95826	A	A					
9229 BEATTY DR STE B	GEOLOG INC	SACRAMENTO	95826	A						
9229 BEATTY DR	THE NICEWONGER CO	SACRAMENTO	95826	I	I					
9265 BEATTY DR	AHRENS LANDSCAPE	SACRAMENTO	95826	I	I					
9276 BEATTY DR STE 101	HARELSON MECHANICAL INC	SACRAMENTO	95826	A	I					
9290 BEATTY DR	ACCO ENGINEERED SYSTEMS INC	SACRAMENTO	95826	A	A					
1019 BEAVER PARK WAY	GALT JOINT UNION SCHOOL DISTRICT	GALT	95632	A	A					
6819 BEECH AVE	A CUT ABOVE LANDSCAPE	ORANGEVALE	95662		I					
350 BELL AVE	SACRAMENTO CITY WELL #134	SACRAMENTO	95838	A					A	
716 BELL AVE	A & M DISMANTLING, INC	SACRAMENTO	95838	A	A					
1425 BELL AVE	CAPITOL CITY PAINTING INC	SACRAMENTO	95838	I	I					
1595 BELL AVE	ARCO/ROSE MINIMART	SACRAMENTO	95838	A	A	A				3
1650 BELL AVE STE 100	MAD DOG EXPRESS INC	SACRAMENTO	95838	I	I					
1650 BELL AVE STE 120	ODELL'S PUMP & MOTOR SERVICE	SACRAMENTO	95838	A	A					
1650 BELL AVE 140	O'DELL'S PUMP & MOTOR INC	SACRAMENTO	95838	I	I					
1751 BELL AVE	CASE POWER & EQUIPMENT	SACRAMENTO	95838	A	A					
1851 BELL AVE	INTERMOUNTAIN SLURRY SEAL, INC	SACRAMENTO	95838	A	A					
1951 BELL AVE	SENIOR GLEANERS, INC	SACRAMENTO	95838	A	I					
2150 BELL AVE	VERIZON WIRELESS - DEL PASO	SACRAMENTO	95838	A						

Master List of Facilities within Sacramento County with Potentially Hazardous Materials

SITE ADDRESS	FACILITY NAME	CITY	ZIP	HM CATEGORY A=Active, I=Inactive						TANKS (UST Only)
				BP	WG	UST	AST	TIER	CalARP	
2160 BELL AVE STE C	DAVE ROSE AUTO/RV REPAIR INC	SACRAMENTO	95838	I	I					
2160 BELL AVE	AUTOBODY WORKSHOP, INC	SACRAMENTO	95838		A					
2336 BELL AVE	BANCO LLC	SACRAMENTO	95838		I					
1723 BELL ST	TIDY CAR	SACRAMENTO	95825		I					
1825 BELL ST STE 100	J B COMPANY	SACRAMENTO	95825	I	I					
2851 BELL ST	SSW DISTRICT WELL 4B MARCONI/BELL	SACRAMENTO	95821	A						
6220 BELLEAU WOOD LN STE 1	POCKET POOL & PATIO	SACRAMENTO	95822	I						
6220 BELLEAU WOOD LN STE 2	HIT 'EM HYDRAULICS	SACRAMENTO	95822	I	I					
6220 BELLEAU WOOD LN STE 5	POCKET POOL SERVICE & SUPPLY	SACRAMENTO	95822	A						
6235 BELLEAU WOOD LN	FREEPORT POWER EQUIPMENT	SACRAMENTO	95822		I					
6260 BELLEAU WOOD LN STE 3	MERIT JANITORIAL SUPPLY	SACRAMENTO	95822	I						
6260 BELLEAU WOOD LN 4	HAUSH MODERN MILLWORK	SACRAMENTO	95822		I					
6260 BELLEAU WOOD LN STE 8	ULTRA CONCEPTS AUTOMOTIVE	SACRAMENTO	95822	A	A					
6400 BELLEAU WOOD LN	TAM FRESH CUT-PAK INC	SACRAMENTO	95822	I						
6500 BELLEAU WOOD LN	G & D ENTERPRISES	SACRAMENTO	95822	I	I					
6546 BELLEAU WOOD LN	DUANE'S BODY & PAINT, INC	SACRAMENTO	95822	A	A					
6550 BELLEAU WOOD LN	ALLIED DOORS	SACRAMENTO	95822	I						
6580 BELLEAU WOOD LN	FRANK'S QUALITY MEATS	SACRAMENTO	95822	I						
4630 BELOIT AVE STE 40	PACIFIC COAST BODY & PAINT INC	SACRAMENTO	95838		I					
4420 BELOIT DR STE 50	CALIFORNIA PAINT RECYCLING, INC	SACRAMENTO	95838	A	A					
4500 BELOIT DR STE A	SUNBURST BOTTLE CO INC	SACRAMENTO	95838	I						
4600 BELOIT DR	PLASTIC PACKAGES, INC	SACRAMENTO	95838	A	A					
4630 BELOIT DR STE 20	NEEDHAM'S ELECTRONICS INC	SACRAMENTO	95838		I					
4631 BELOIT DR	PREFERRED PUMP & EQUIPMENT LP	SACRAMENTO	95838	A						
4650 BELOIT DR	SIMPLEX GRINNELL LP	SACRAMENTO	95838	A	A					
4750 BELOIT DR	CLARK PEST CONTROL	SACRAMENTO	95838	A	A					
8161 BELVEDERE AVE STE A	IPC CONSULTING INC	SACRAMENTO	95826	I	I					
8161 BELVEDERE AVE STE B	THE CRAZY RED ITALIAN	SACRAMENTO	95826		A					
8162 BELVEDERE AVE	PROFESSIONAL KITCHEN SERVICES	SACRAMENTO	95826	I						
8164 BELVEDERE AVE	SACTO CYLINDER HEAD EXCHANGE	SACRAMENTO	95826		I					
8173 BELVEDERE AVE STE A	R S HUGHES CO, INC	SACRAMENTO	95826	I						
8173 BELVEDERE AVE STE B	SACRAMENTO CHROME & PAINT	SACRAMENTO	95826	I	I					
8178 BELVEDERE AVE, #B	H C H MACHINE SHOP	SACRAMENTO	95826		I					
8185 BELVEDERE AVE E	STRINGFELLOW FAMILY PAINTING	SACRAMENTO	95826	I						
8191 BELVEDERE AVE STE A	SHANKS EQUIPMENT SERVICE LLC	SACRAMENTO	95826	I	I					
8191 BELVEDERE AVE C	D L RICCI CORP	SACRAMENTO	95826	I	I					
8196 BELVEDERE AVE STE 130	CRAFTSMAN	SACRAMENTO	95826	A	A					
8220 BELVEDERE AVE C	SIGMA MEDICAL IMAGING INC	SACRAMENTO	95826	I						
8220 BELVEDERE AVE STE H	HARLOW HVAC RECOVERY	SACRAMENTO	95826		I					
8230 BELVEDERE AVE B	ENDLESS POSSIBILI TEES	SACRAMENTO	95826		I					
8230 BELVEDERE AVE B	SIGN UP	SACRAMENTO	95826		I					
8230 BELVEDERE AVE, #C,D	SKINCEPT INTERNAT'L MKTG CO	SACRAMENTO	95826	I	I					
8230 BELVEDERE AVE STE E	SIERRA GLASS BLOCK	SACRAMENTO	95826	A						

Master List of Facilities within Sacramento County with Potentially Hazardous Materials

SITE ADDRESS	FACILITY NAME	CITY	ZIP	HM CATEGORY A=Active, I=Inactive						TANKS (UST Only)
				BP	WG	UST	AST	TIER	CalARP	
8233 BELVEDERE AVE	G I TRUCKING COMPANY	SACRAMENTO	95826	I	I	I				1
8250 BELVEDERE AVE	UNIVERSITY IMPORTS	SACRAMENTO	95826		I					
8255 BELVEDERE AVE	BERKE DOOR & HARDWARE INC	SACRAMENTO	95826	I	I					
8265 BELVEDERE AVE	SUNSHINE STEEL ENTERPRISES CORPO	SACRAMENTO	95826	A	I					
8270 BELVEDERE AVE STE 100	AGS TILE & STONE	SACRAMENTO	95826	I	I					
8270 BELVEDERE AVE STE 110	AGS TILE & STONE	SACRAMENTO	95826	A						
8270 BELVEDERE AVE STE 120	GEOLOG INC	SACRAMENTO	95826	I	I					
8270 BELVEDERE AVE STE 140	AMERICAN CHILLER SERVICE INC	SACRAMENTO	95826	I	I					
8270 BELVEDERE AVE STE 140	FABRICATION UNLIMITED LLC	SACRAMENTO	95826	I						
8290 BELVEDERE AVE 100	SURTEC INC	SACRAMENTO	95826	I						
8290 BELVEDERE AVE STE 110	CRAM-A-LOT	SACRAMENTO	95826	A	A					
8301 BELVEDERE AVE STE 100	DELTA BREEZE MARINE SERVICE	SACRAMENTO	95826	I	A					
8301 BELVEDERE AVE	CTS	SACRAMENTO	95826	I	I					
8310 BELVEDERE AVE	CAPITOL ARCHITECTURAL PRODUCTS	SACRAMENTO	95826	A	I					
8330 BELVEDERE AVE	D M FIGLEY CO, INC	SACRAMENTO	95826	A						
8340 BELVEDERE AVE	HP HOOD LLC	SACRAMENTO	95826	A	A				A	
8340 BELVEDERE AVE	FOSTER FARMS DAIRY	SACRAMENTO	95826-5902	A	A				A	
8360 BELVEDERE AVE	SUTTERCHS LAUNDRY SERVICES	SACRAMENTO	95826	I	I					
8360 BELVEDERE AVE	ANGELICA	SACRAMENTO	95826	A	A					
8425 BELVEDERE AVE STE 100	SAWBRIDGE ENGINEERED SURFACES	SACRAMENTO	95826	A						
8425 BELVEDERE AVE STE 200	CONTINENTAL HARDWOOD COMPANY	SACRAMENTO	95826	I						
8440 BELVEDERE AVE STE 7	RJA HEATING & AIR, INC	SACRAMENTO	95826	I						
8440 BELVEDERE AVE A	CIRCLE E PUMP SYSTEMS	SACRAMENTO	95826		I					
8440 BELVEDERE AVE C	TIPCO	SACRAMENTO	95826	I	I					
8440 BELVEDERE AVE STE C	FAIRCHILD MFG CORP	SACRAMENTO	95826	I						
8450 BELVEDERE AVE STE A	IRON MOUNTAIN RECORDS MGMT	SACRAMENTO	95826	I	I					
8460 BELVEDERE AVE STE G	SCHATZ & KRUM	SACRAMENTO	95826	A	A					
8470 BELVEDERE AVE C	UNARCO	SACRAMENTO	95826	I	I					
8167-C BELVEDERE AVE	AMOS	SACRAMENTO	95826	I						
8185-A BELVEDERE AVE	DICK'S QUALITY HEATING & A/C	SACRAMENTO	95826	I						
9277 BENDEL PL STE 220	YOUR WAY FUMIGATION, INC	ELK GROVE	95624	A						
9277 BENDEL PL STE 230	FINISH LINE SMOG	ELK GROVE	95624	I						
9291 BENDEL PL STE 120	AUTO START	ELK GROVE	95624	A	A					
9291 BENDEL PL STE 130	ADVANCE IMPORT AUTO	ELK GROVE	95624	A	A					
9291 BENDEL PL STE 150	MINUTEMAN PRESS	ELK GROVE	95624	I	I					
2183 BENITA DR	PRECISION MARINE	RANCHO CORDOVA	95670	A	A					
101 BERCUT DR	CITY OF SACRAMENTO	SACRAMENTO	95811							
111 BERCUT DR	CROCKER ART MUSEUM ADMINISTRATIC	SACRAMENTO	95811	I		I				1
111 BERCUT DR	PUBLIC SAFETY COMMUNICATIONS OFFI	SACRAMENTO	95811	A	I					
111 BERCUT DR	VERIZON WIRELESS - SAC RAILYARDS	SACRAMENTO	95814	A						
501 BERCUT DR	SACTO RIVER WATER TREATMENT PLAN	SACRAMENTO	95811	I					I	
601 BERCUT DR	FERRARI COLOR INC	SACRAMENTO	95811	I	I			I		
7305 BERMUDA CT	RANCHO MURIETA CSD: CREST LIFT STN	RANCHO MURIETA	95683	A						

Master List of Facilities within Sacramento County with Potentially Hazardous Materials

SITE ADDRESS	FACILITY NAME	CITY	ZIP	HM CATEGORY A=Active, I=Inactive						TANKS (UST Only)
				BP	WG	UST	AST	TIER	CalARP	
8120 BERRY AVE STE C	R S HUGHES CO, INC	SACRAMENTO	95828	A						
8130 BERRY AVE STE 110	JAX LUBRICANTS, INC	SACRAMENTO	95828	A						
8200 BERRY AVE 130	ALL WASTE SYSTEM INC	SACRAMENTO	95828	I	I					
8200 BERRY AVE STE 160	RUSSO BROTHERS TRANSPORT, INC	SACRAMENTO	95828	A	A					
8200 BERRY AVE STE 180	MATTLE'S WELDING, INC	SACRAMENTO	95828	A						
8210 BERRY AVE 130	ILLINOIS TOOL WORKS-BUILDEX	SACRAMENTO	95828	I	I					
8210 BERRY AVE 160	D M FIGLEY CO INC	SACRAMENTO	95828	I						
8210 BERRY AVE STE 180	SEFNCO	SACRAMENTO	95828	I						
8260 BERRY AVE	GOLDEN WEST PALLET	SACRAMENTO	95828	I						
8260 BERRY AVE	SIERRA WASTE RECYCLING & TRANSFER	SACRAMENTO	95828	A	A					
8272 BERRY AVE	A & A CONCRETE SUPPLY INC	SACRAMENTO	95828	A	A					
8980 BERTWIN WAY	T-MOBILE WEST CORP (SC06086A)	ELK GROVE	95758	I						
BETA/DOUGLAS RD	THE BOEING CO	RANCHO CORDOVA	95742	A						
8010 BETTY LOU DR	PK AUTOMATE INC	SACRAMENTO	95828		I					
14440 BEVAN ST	MIKE SHERIDAN FARM	SLOUGHHOUSE	95683	I						
49 BICENTENNIAL CIR	CALIF STATE AUTOMOBILE ASSOC	SACRAMENTO	95826	I	I					
301 BICENTENNIAL CIR	CAROL MILLER JUSTICE CENTER	SACRAMENTO	95826	A	A					
711 E BIDWELL 13	ONE HOUR MOTO PHOTO	FOLSOM	95630		I			I		
301 E BIDWELL ST	FOLSOM EXPRESS	FOLSOM	95630	A	A	A				3
306 E BIDWELL ST	SHERWIN-WILLIAMS STORE #8146	FOLSOM	95630	A	A					
316 E BIDWELL ST	FOLSOM CLEANERS	FOLSOM	95630		A					
318 E BIDWELL ST	SILVERADO CLEANERS	FOLSOM	95630	A	A					
404 E BIDWELL ST	INDIA BAZAR	FOLSOM	95630	I						
420 E BIDWELL ST	TILE OUTLET	FOLSOM	95630	I						
500 E BIDWELL ST	VCS #3	FOLSOM	95630	A	A	A				2
516 E BIDWELL ST	FOLSOM OK TIRE STORES, INC	FOLSOM	95630	A	A					
526 E BIDWELL ST	RITE AID #6266	FOLSOM	95630	I	A					
616 E BIDWELL ST	FOLSOM LUMBER & BLDG SUPPLY	FOLSOM	95630	I						
639 E BIDWELL ST	AMERICAN CLEANERS	FOLSOM	95630		A					
671 E BIDWELL ST	GROCERY OUTLET OF FOLSOM	FOLSOM	95630	I						
700 E BIDWELL ST	DISCOUNT FOOD & LIQUOR	FOLSOM	95630	A	A	A				4
705 E BIDWELL ST, #12	MALABAR INDIAN STORE	FOLSOM	95630		I					
705 E BIDWELL ST STE 1	PARK PLACE CLEANERS	FOLSOM	95630	A	A					
705 -2 E BIDWELL ST 231	UNION 76	FOLSOM	95630	I	I					
709 E BIDWELL ST	JIFFY LUBE #1142	FOLSOM	95630	A	A					
715 E BIDWELL ST	RALEY'S SUPERMARKET #409	FOLSOM	95630	I	I					
750 E BIDWELL ST	LES SCHWAB TIRE CENTER #629	FOLSOM	95630	A	A					
800 E BIDWELL ST	LOWE'S OF FOLSOM, CA #1087	FOLSOM	95630	A	A					
905 E BIDWELL ST	ORCHARD SUPPLY HARDWARE #91	FOLSOM	95630	A	A					
1001 E BIDWELL ST, #101	EXPRESSIONS IN DENTISTRY	FOLSOM	95630		I					
1001 E BIDWELL ST 103	BENEVENTO CHIROPRACTIC	FOLSOM	95630		I					
1003 E BIDWELL ST	SAVE MART SUPERMARKET #607	FOLSOM	95630	I	A					
1005 E BIDWELL ST	CVS/PHARMACY #9923	FOLSOM	95630	I	I					

Master List of Facilities within Sacramento County with Potentially Hazardous Materials

SITE ADDRESS	FACILITY NAME	CITY	ZIP	HM CATEGORY A=Active, I=Inactive						TANKS (UST Only)
				BP	WG	UST	AST	TIER	CalARP	
1010 E BIDWELL ST	MERVYN'S #320	FOLSOM	95630	I						
1011 E BIDWELL ST 119	HANCOCK POOL SERVICE & SUPPLY	FOLSOM	95630	I						
1011 E BIDWELL ST STE 120	WILLOW CREEK CLEANERS	FOLSOM	95630	I	A					
1011 E BIDWELL ST	SOUTHERN AUTO SUPPLY	FOLSOM	95630	I						
1024 E BIDWELL ST	BLUE RAVINE 76 #2611170	FOLSOM	95630	A	A	A				3
1300 E BIDWELL ST STE 125	FAST SIGNS	FOLSOM	95630		I					
2304 E BIDWELL ST	EXPRESSIONS IN DENTISTRY	FOLSOM	95630		I					
2370 E BIDWELL ST STE 120	OLSON FAMILY PRACTICE	FOLSOM	95630		I					
2479 E BIDWELL ST	VERIZON WIRELESS - BIDWELL	FOLSOM	95630	A						
2575 E BIDWELL ST STE 150	FULL THROTTLE FITNESS	FOLSOM	95630	I						
2595 E BIDWELL ST	WALGREENS #09048	FOLSOM	95630	A	A					
2675 E BIDWELL ST	HOME DEPOT #6675	FOLSOM	95630	A	A					
2715 E BIDWELL ST	MICHAELS	FOLSOM	95630	I	A					
2760 E BIDWELL ST	BEL AIR #524	FOLSOM	95630	I						
2761 E BIDWELL ST STE 400	PREMIER POOL-SPA-PATIO	FOLSOM	95630	I						
2770 E BIDWELL ST STE 200	RITZ CAMERA	FOLSOM	95630		I					
2789 E BIDWELL ST	CHEVRON STATION #209216	FOLSOM	95630	A	A	A				2
2790 E BIDWELL ST	CVS/PHARMACY #3950	FOLSOM	95630	I	A					
E BIDWELL ST	PG & E GOLD HILL SUBSTATION	FOLSOM	95630	A	I					
703 BIDWELL ST STE A	FOLSOM MOTOR WORKS	FOLSOM	95630	A	A					
915 BIDWELL ST	FOLSOM AUTOMOTIVE CENTER, INC	FOLSOM	95630	A	A					
1214 BIDWELL ST	AT & T CORP	FOLSOM	95630	A						
7012 BIG HORN BLVD	COSUMNES COMMUNITY SVCS DISTRICT	ELK GROVE	95758	A	A					
9201 BIG HORN BLVD	KAISER PERMANENTE - ELK GROVE MED	ELK GROVE	95758	A	I					
9412 BIG HORN BLVD	ALL DATA/AUTOZONE	ELK GROVE	95758	I						
6304 BILBY RD	PETER & MARY SAUNDERS	ELK GROVE	95757	I	I					
6714 BILBY RD	MACHADO RANCH	ELK GROVE	95757	I						
6120 BIRDCAGE CENTER LN	MICHAEL'S STORE 1614	CITRUS HEIGHTS	95610	I	A					
1965 BIRKMONT DR	EDUCATION SERVICES CENTER	RANCHO CORDOVA	95742	A	I					
3825 BLACKFOOT WAY	SSW DISTRICT WELL MC-C2	ANTELOPE	95843	I						
6233 BLACKTOP RD	BRASHER'S SACRAMENTO AUTO AUC	RIO LINDA	95673	A	A					
6362 BLACKTOP RD STE 2A	UNITED AUTO REPAIR	RIO LINDA	95673	I	I					
6362 BLACKTOP RD STE B	GENERATORS ETC	RIO LINDA	95673	I	I					
6362 BLACKTOP RD STE G	DONATION STATION	RIO LINDA	95673		I					
6362 BLACKTOP RD STE H	UNITED AUTO SITES INC	RIO LINDA	95673	I	I					
6362 BLACKTOP RD STE I	WAP RECOVERY INC	RIO LINDA	95673	I	I					
6400 BLACKTOP RD STE J	MERKES AUTO SERVICE	RIO LINDA	95673	I	I					
800 BLAINE AVE	VERIZON WIRELESS - GRAND AVE	SACRAMENTO	95838	A						
1453 BLAIR AVE	BLOMBERG WINDOW SYSTEMS/SAC WIN	SACRAMENTO	95822	A	A	I				1
3665 BLECKLEY ST	SECURITY NATIONAL PROPERTIES	MATHER	95655	A						
3665 BLECKLEY ST STE 100	SN SERVICING CORPORATION	MATHER	95655	I						
91 BLUE RAVINE RD	AGILENT TECHNOLOGIES, INC	FOLSOM	95630	A	A					
101 BLUE RAVINE RD	J & W SCIENTIFIC	FOLSOM	95630	I						

Master List of Facilities within Sacramento County with Potentially Hazardous Materials

SITE ADDRESS	FACILITY NAME	CITY	ZIP	HM CATEGORY A=Active, I=Inactive						TANKS (UST Only)
				BP	WG	UST	AST	TIER	CalARP	
120 BLUE RAVINE RD STE 1	R SQUARED CIRCUITS, INC	FOLSOM	95630	I	I			I		
140 BLUE RAVINE RD	ALTERGY SYSTEMS	FOLSOM	95630	A						
151 BLUE RAVINE RD	CALIFORNIA ISO	FOLSOM	95630	A	A	A				1
151 BLUE RAVINE RD	AT&T MOBILITY	FOLSOM	95630	I						
180 BLUE RAVINE RD STE B	AIR TOXICS LTD	FOLSOM	95630	A	A					
181 BLUE RAVINE RD STE 120	JADOO POWER SYSTEMS, INC	FOLSOM	95630	A	A					
185 BLUE RAVINE RD STE 150	FOLSOM TIRE & AUTO	FOLSOM	95630	A	A					
187 BLUE RAVINE RD STE 100	ONE STOP CLEANERS, INC	FOLSOM	95630		A					
193 BLUE RAVINE RD STE 245	FINNELL CHIROPRACTIC CLINIC	FOLSOM	95630		I					
200 BLUE RAVINE RD	WINCO FOODS #53	FOLSOM	95630	I						
429 BLUE RAVINE RD	AUTO ZONE #5916	FOLSOM	95630	A	A					
430 BLUE RAVINE RD	TARGET STORE #T-1098 [HM]	FOLSOM	95630	A	A					
431 BLUE RAVINE RD	LESLIE'S SWIMMING POOL SUPPLIES #36	FOLSOM	95630	I						
435 BLUE RAVINE RD	KELLY-MOORE PAINT CO, INC	FOLSOM	95630	A	I					
450 BLUE RAVINE RD	VERIZON WIRELESS - BLUE RAVINE	FOLSOM	95630	A						
14355 BLUE RAVINE RD	AT&T MOBILITY - NORTH FOLSOM (15676	FOLSOM	95630	A						
14355 BLUE RAVINE RD	VERIZON WIRELESS - FOLSOM POINT	FOLSOM	95630	A						
24988 BLUE RAVINE RD STE 112	N G CLEANERS	FOLSOM	95630	A	A					
25000 BLUE RAVINE RD	FRESH AND EASY	FOLSOM	95630	I						
25004 BLUE RAVINE RD, #111	SUMMIT DENTAL	FOLSOM	95630		I					
25025 BLUE RAVINE RD	RALEY'S	FOLSOM	95630	I						
25045 BLUE RAVINE RD	RALEY'S AISLE ONE /#450	FOLSOM	95630	A	A	A				3
1 BLUE SKY CT	THE WESTERN GROUP/NORTHERN CA	SACRAMENTO	95828	A	I					
20 BLUE SKY CT	R3 RENOVATION INC	SACRAMENTO	95828	A	A					
22 BLUE SKY CT	THRIFTY SUPPLY COMPANY	SACRAMENTO	95828	A	I					
1120 BLUMENFELD DR	HD SUPPLY WATERWORKS, LTD (CA068-	SACRAMENTO	95815	A	I					
1133 BLUMENFELD DR	EXPO AUTO BODY SHOP	SACRAMENTO	95815	I	I					
1143 BLUMENFELD DR	TEREX UTILITIES	SACRAMENTO	95815	I	I					
1200 BLUMENFELD DR STE B	SEARS #8084	SACRAMENTO	95815	A	A					
1201 BLUMENFELD DR	HDC	SACRAMENTO	95815	I						
1217 BLUMENFELD DR	BMH EQUIPMENT INC	SACRAMENTO	95815	I						
1219 BLUMENFELD DR	CAL AIR SUPPLY CO	SACRAMENTO	95815	I						
1231 BLUMENFELD DR	THE RADIATOR SHOP	SACRAMENTO	95815	I	I					
1245 BLUMENFELD DR	CALIFORNIA COACH FRAME & BODY	SACRAMENTO	95815	I	I					
1251 BLUMENFELD DR	SAC HEATING & AIR CONDITIONING INC	SACRAMENTO	95815	I						
10000 BOBBELL DR	D51 STONE LAKE STORMDRAIN PUMP S	ELK GROVE	95757	A						
11098 BOESSON RD	PEARSON COUPE DAIRY	GALT	95632	I						
8458 BOND RD	BUBBLES CAR WASH & DETAIL	ELK GROVE	95624	A						
8501 BOND RD	CHEVRON STATION #209217	ELK GROVE	95624	A	A	A				2
8517 BOND RD	GROCERY OUTLET OF ELK GROVE	ELK GROVE	95624	I						
8569 BOND RD STE 130	CALIFORNIA FAMILY FITNESS	ELK GROVE	95624	A						
8631 BOND RD	SACRAMENTO/YOLO MVCD	ELK GROVE	95624	A	A					
8900 BOND RD	AT & T MOBILITY - BOND ELK GROVE	ELK GROVE	95624	A						



Master List of Facilities within Sacramento County with Potentially Hazardous Materials

SITE ADDRESS	FACILITY NAME	CITY	ZIP	HM CATEGORY A=Active, I=Inactive						TANKS (UST Only)
				BP	WG	UST	AST	TIER	CalARP	
8900 BOND RD	T-MOBILE WEST CORP (SC06102A)	ELK GROVE	95624	I						
9250 BOND RD	ISA: SHERIFF'S SOUTH GARAGE	ELK GROVE	95624	A	A	A				2
9250 BOND RD	COUNTY OF SACRAMENTO - OCIT	ELK GROVE	95624	A						
9607 BOND RD	FIRE STATION 73	ELK GROVE	95624	A						
9607 BOND RD	T-MOBILE WEST CORP (SC15336Z)	ELK GROVE	95624	I						
9611 BOND RD	FRONTIER CITIZENS TELECOM CO OF C/	ELK GROVE	95624	A						
BORDEN WY/HERALD RD	PACIFIC BELL TELEPHONE CO - AT&T CA	HERALD	95638	A	A					
E BORDEN RD	BOKISCH RANCHES	HERALD	95638	I						
11750 BORDEN RD	SIERRA SPRAY FOAM ROOFING	HERALD	95638	I						
14500 BORDEN RD	NESTOR ENTERPRISES	HERALD	95638	I	I					
15000 BORDEN RD	COURTLAND FARMING	HERALD	95638	I						
7171 BOWLING DR 1110	MARK W LAI MS DDS	SACRAMENTO	95823		I					
7171 BOWLING DR, #240	ROBERT L MUCKEY DDS	SACRAMENTO	95823		I					
7171 BOWLING DR 910	HARRIS CHIROPRACTIC OFFICE	SACRAMENTO	95823		I					
7172 BOWLING DR	SUPER AUTO BOWLING	SACRAMENTO	95823	A	A					
300 BOWMAN AVE	SACRAMENTO CITY WELL #159	SACRAMENTO	95833	A					A	
2555 BOXWOOD ST	SKM FRAME REPAIR	SACRAMENTO	95815	I	I					
2555 BOXWOOD ST	GRENICK	SACRAMENTO	95815	I	I					
14049 BOYS RANCH RD	SACRAMENTO COUNTY BOYS RANCH	SLOUGHHOUSE	95683	A	I	I				2
11041 BRADLEY RANCH RD	TAKEMORI FARMS	ELK GROVE	95624	I	I					
2901 BRADSHAW RD	SFPP LP BRADSHAW TERMINAL	SACRAMENTO	95827	A	A			A		
3015 BRADSHAW RD STE 1	WILLIAMS TANK LINES	SACRAMENTO	95827	A	A					
3100 BRADSHAW RD	SHELL #6698-15	SACRAMENTO	95827	I		I				0
3130 BRADSHAW RD	RACE PLACE MOTORSPORTS	SACRAMENTO	95827	A	A		I			
3130 BRADSHAW RD	AMERICAN TOWER CORP SITE #300817	SACRAMENTO	95827	I						
3150 BRADSHAW RD	AT&T MOBILITY-RIVIERA PK (9699)	SACRAMENTO	95827	A						
3150 BRADSHAW RD	JL HALEY ENTERPRISES	SACRAMENTO	95827	I	I					
3150 BRADSHAW RD	NEXTEL CELL SITE CA0233	SACRAMENTO	95827	A						
3300 BRADSHAW RD	BRADSHAW CHEVRON	SACRAMENTO	95827	A	A	A				4
3312 BRADSHAW RD	BRADSHAW 76	SACRAMENTO	95827	I	I	I				2
3333 BRADSHAW RD	PAC BELL TELEPHONE CO - AT&T CALIF	SACRAMENTO	95827	A	A	A				1
3333 BRADSHAW RD	T-MOBILE WEST CORP (SC06031A)	SACRAMENTO	95827	I						
3547 BRADSHAW RD	FOOD SOURCE #704	RANCHO CORDOVA	95827	I						
3591 BRADSHAW RD	BRADSHAW SHELL	SACRAMENTO	95827	A	A	A				3
3591 BRADSHAW RD	BRADSHAW SHELL	SACRAMENTO	95827							
3606 BRADSHAW RD	LES SCHWAB TIRE CENTER #626	SACRAMENTO	95827-3239	I	A					
3609 BRADSHAW RD	AUTO ZONE #5595	SACRAMENTO	95827	A	A					
3615 BRADSHAW RD	RALPH'S #966	SACRAMENTO	95827	I						
3643 BRADSHAW RD, #4A	BRADSHAW PHOTO	SACRAMENTO	95827		I			I		
3646 BRADSHAW RD	SACRAMENTO METRO FIRE STATION 62	SACRAMENTO	95827	I		I				2
3659 BRADSHAW RD	O'REILLY AUTO PARTS #2593	SACRAMENTO	95827	A	A					
3839 BRADSHAW RD	ANIMAL CARE & REGULATION	SACRAMENTO	95827	A						
4000 BRADSHAW RD	ISA: FACILITIES MANAGEMENT	SACRAMENTO	95827	A	A					

Master List of Facilities within Sacramento County with Potentially Hazardous Materials

SITE ADDRESS	FACILITY NAME	CITY	ZIP	HM CATEGORY A=Active, I=Inactive						TANKS (UST Only)
				BP	WG	UST	AST	TIER	CalARP	
4040 BRADSHAW RD	COUNTY OF SAC -DEPT OF PARKS/REC	SACRAMENTO	95827	A	A					
4290 BRADSHAW RD	SACRAMENTO COUNTY ANIMAL CARE &	SACRAMENTO	95827	I						
4291 BRADSHAW RD	GRANITE CONSTRUCTION CO BRADSHA	SACRAMENTO	95827	A	A	A				2
4875 BRADSHAW RD	H. C. MUDDOX	SACRAMENTO	95827	A	A					
5280 BRADSHAW RD STE 200	WATERWORKS AQUATIC MGMT INC	SACRAMENTO	95829	I	I					
5280 BRADSHAW RD STE 400	NATURAL IMAGES	SACRAMENTO	95829	I						
5280 BRADSHAW RD	AQUARIUS POOL SERVICE	SACRAMENTO	95829	I	I					
5280 BRADSHAW RD	SACRAMENTO CONCRETE INC	SACRAMENTO	95829	I	I					
5946 BRADSHAW RD	THE ANDERSON COMPANY	SACRAMENTO	95829	I						
5954 BRADSHAW RD	FAETH AIRCRAFT PARTS	SACRAMENTO	95829		I					
5960 BRADSHAW RD	MADSEN ROOFING & WATERPROOFING,	SACRAMENTO	95829	A						
6059 BRADSHAW RD	BOB'S TRUCKING	SACRAMENTO	95829	I	I					
6790 BRADSHAW RD	KYLE'S ROCK & REDI-MIX INC	SACRAMENTO	95829	I	I		I			
6790 BRADSHAW RD	ELITE READY MIX LLC	SACRAMENTO	95829	A	A					
6901 BRADSHAW RD	VILLAGE NURSERIES	SACRAMENTO	95829	I	I					
6901 BRADSHAW RD	VILLAGE NURSERY	SACRAMENTO	95826	I						
7249 BRADSHAW RD	AT&T MOBILITY-GERBER RD (9724)	SACRAMENTO	95829	A						
7249 BRADSHAW RD	T-MOBILE WEST CORP (SC06118A)	SACRAMENTO	95829	I						
7350 BRADSHAW RD	BRADSHAW RANCH GOLF COURSE INC	SACRAMENTO	95829		I					
7596 BRADSHAW RD	B & E MARKET	SACRAMENTO	95829	A	A	A				2
7933 BRADSHAW RD	VERIZON WIRELESS - BRADSHAW VINTA	SACRAMENTO	95829	A						
9609 BRADSHAW RD	VCA BRADSHAW ANIMAL HOSPITAL	ELK GROVE	95624	A	I					
3734 BRADVIEW DR	BRICE MECHANICAL INC	SACRAMENTO	95827	I	I					
3738 BRADVIEW DR	SHUTTERS FOR OPENERS	SACRAMENTO	95827	I	I					
3742 BRADVIEW DR	KITCHEN MART, INC	SACRAMENTO	95827	A	A					
3742 BRADVIEW DR	KITCHEN MART INC	SACRAMENTO	95827	I						
3750 BRADVIEW DR	SHERIFF'S PROPERTY BUREAU	SACRAMENTO	95827		A					
3753 BRADVIEW DR	LOS RIOS COMMUNITY COLLEGE DISTRI	SACRAMENTO	95827	A	A					
3762 BRADVIEW DR	THERMCRAFT, INC	SACRAMENTO	95827	I	A					
3774 BRADVIEW DR	CRC ROOFING, INC	SACRAMENTO	95827	A	A					
3791 BRADVIEW DR	J L EQUIP INC	SACRAMENTO	95827	I	I					
3791 BRADVIEW DR	CAL SIERRA CONST, INC	SACRAMENTO	95827	A	A					
4360 BRAHMIN WAY	MSA: MATHER HOUSING WTP & ELEVATE	MATHER	95655	A					I	
4460 BRAHMIN WAY	VERIZON WIRELESS - SUPER FORTRESS	MATHER	95655	A						
3700 BRANCH CENTER RD B	SAC COUNTY- VOTER REG BLDG	SACRAMENTO	95827	I		I				1
3700 BRANCH CENTER RD	VERIZON WIRELESS - BRANCH CENTER	SACRAMENTO	95827	A						
3701 BRANCH CENTER RD	ISA: OFFICE BUILDING 3	SACRAMENTO	95827	I						
3800 BRANCH CENTER RD	SACRAMENTO COUNTY - MOTOR POOL	SACRAMENTO	95827	I		I				0
3860 BRANCH CENTER RD	SAC DOT - AUXILLARY YARD	SACRAMENTO	95827	A	A					
3990 BRANCH CENTER RD	ISA: WILLIAM K. MORGAN ASSESSMENT	SACRAMENTO	95827	A						
4000 BRANCH CENTER RD	ISA: WARREN E. THORNTON YOUTH CEN	SACRAMENTO	95827	A						
4001 BRANCH CENTER RD	ISA: FLEET SERVICES DIV BRADSHAW	SACRAMENTO	95827	A	A					
4137 BRANCH CENTER RD	AGRICULTURAL COMMISSION	SACRAMENTO	95827	I						

Master List of Facilities within Sacramento County with Potentially Hazardous Materials

SITE ADDRESS	FACILITY NAME	CITY	ZIP	HM CATEGORY A=Active, I=Inactive						TANKS (UST Only)
				BP	WG	UST	AST	TIER	CalARP	
2938 BRANCH ST	SACRAMENTO CITY WELL #120	SACRAMENTO	95815	A					A	
2034 BRANDING IRON CT	CITY OF FOLSOM - ZONE 6 PUMP STN	FOLSOM	95630	A						
BRANNAN ISL/S OF HWY 12	RVGU 208	RIO VISTA	94571	I						
BRANNAN ISL/S OF HWY 1	TB MASTER METER	RIO VISTA	94571	A						
BRANNAN ISLAND/E HWY 160	PG & E CALPINE 450 METERING & ODOR	ISLETON	95641	A						
BRANNAN ISLAND/HWY 12	PG & E TB 2 METERING & ODORIZING ST	ISLETON	95641	A						
BRANNAN ISLAND/ST 160	RVGU 230 WELL SITE	ISLETON	95641	A	I					
BRANNAN ISLAND/ST 160	RVGU 154 WELL SITE	RIO VISTA	94571	A						
950 E BRANNAN ISLAND RD	VERIZON WIRELESS - BRANNAN ISLAND	ISLETON	95641	A						
BRANNAN ISLAND	RVGU 205 WELL SITE	RIO VISTA	94571	I						
BRANNAN ISLAND	RVGU 241 WELL SITE	RIO VISTA	94571	A						
140 BRANNAN ISLAND RD	WILLOW BERM MARINA	ISLETON	95641	A	A					
151 BRANNAN ISLAND RD	LIGHTHOUSE MARINA RESTAURANT & R	ISLETON	95641	A						
500 BRANNAN ISLAND RD	GLIEDT'S BOAT SHOP	ISLETON	95641	A	A					
601 BRANNAN ISLAND RD	DELTA SHORES RESORT & MARINA	ISLETON	95641	I	I					
964 BRANNAN ISLAND RD	B & W RESORT MARINA LP	ISLETON	95641	A						
BRANNAN ISLAND RD	BRANNAN ISLAND COMPRESSOR STN	RIO VISTA	95641	I	I		I			
106 W BRANNAN ISLAND RD	RIVERBOAT MARINA/DELTA BOAT WK	ISLETON	95641	A	A					
117 W BRANNAN ISLAND RD	M & M MARINE	ISLETON	95641		I					
169 W BRANNAN ISLAND RD	KORTH'S PIRATES' LAIR MARINA	ISLETON	95641	A	I					
841 W BRANNAN ISLAND RD	SPINDRIFT MARINA	ISLETON	95641	A						
1100 W BRANNAN ISLAND RD	RIVER'S EDGE MARINA & RESORT	ISLETON	95641	I						
2830 BRAVADO DR D	STRINGFIELD'S AUTO ELECTRIC	RANCHO CORDOVA	95670		I					
2830 BRAVADO DR F	JAPANESE & DOMESTIC AUTO REPAIR	RANCHO CORDOVA	95670	I	I					
6116 BRAZIL AVE	B & F DRILLING CO	ORANGEVALE	95662		I					
11319 S BRIDGE ST	GOLDEN STATE WATER CO - WELL 22 A8	RANCHO CORDOVA	95670	A						
11350 S BRIDGE ST	ALL DODGE TRUCKS	RANCHO CORDOVA	95670	A	A					
7111 BRIGGS DR	CALIFORNIA AMERICAN WATER - BRIGGS	SACRAMENTO	95828	A					I	
7610 BRIGHTON AVE	VILLA IRONWORKS, INC	SACRAMENTO	95826	A	A					
1979 BROADSTONE PKWY	CITY OF FOLSOM - ZONE 5 PUMP STN	FOLSOM	95630	A						
76 BROADWAY	AT&T MOBILITY - PIONEER BRIDGE (9780	SACRAMENTO	95818	A						
76 BROADWAY	PHILLIPS 66 TERMINAL	SACRAMENTO	95818	A	A	A				1
301 BROADWAY	HORIZON	SACRAMENTO	95818	A	A					
400 BROADWAY	KXTV CHANNEL 10	SACRAMENTO	95818	A						
400 BROADWAY	VERIZON WIRELESS - KXTV	SACRAMENTO	95818	A						
401 BROADWAY	KEVIN'S QUALITY MARINE	SACRAMENTO	95818	I	I					
500 BROADWAY	SALDIVAR AUTO BODY	SACRAMENTO	95818	I	I					
502 BROADWAY	S & N TRUCK & EQUIPMENT REPAIR	SACRAMENTO	95818		I					
511 BROADWAY	FAIRMONT CLEANERS	SACRAMENTO	95818	I	I					
524 BROADWAY	BEN & SON'S AUTO TECH	SACRAMENTO	95818	A	A					
731 BROADWAY	SACRAMENTO CITY FIRE STATION 5	SACRAMENTO	95818	A						
1101 BROADWAY	MAK'S VALLERO	SACRAMENTO	95818	A	A	A				3
1102 BROADWAY	TOSCO 76 #31270-7007	SACRAMENTO	95818	I		I				2

Master List of Facilities within Sacramento County with Potentially Hazardous Materials

SITE ADDRESS	FACILITY NAME	CITY	ZIP	HM CATEGORY A=Active, I=Inactive						TANKS (UST Only)
				BP	WG	UST	AST	TIER	CalARP	
1309 BROADWAY	AMERICAN PAINT CO	SACRAMENTO	95818	I						
1401 BROADWAY	WALGREENS #6613	SACRAMENTO	95818	I	A					
1401 BROADWAY	DUPLICATE - SEE FA0001965	SACRAMENTO	95818		I					
1828 BROADWAY	BROADWAY CHEVRON	SACRAMENTO	95818	A	A	A				3
1900 BROADWAY	AUTO ZONE #5593	SACRAMENTO	95818	A	A					
1945 BROADWAY	CARQUEST AUTO PARTS	SACRAMENTO	95818	I						
1988 BROADWAY	O'REILLY AUTO PARTS #3570	SACRAMENTO	95818	A	A					
2015 BROADWAY	T1 AUTOMOTIVE	SACRAMENTO	95818	A	A					
2025 BROADWAY	THE TUNE UP CENTER	SACRAMENTO	95818	I	I					
2100 BROADWAY	ARCO AM/PM #02068	SACRAMENTO	95818	A	A	A				2
2330 BROADWAY	BROADWAY UNION 76	SACRAMENTO	95818	A	A	A				2
2417 BROADWAY	STERLING CLEANERS	SACRAMENTO	95818	I	I					
2630 BROADWAY	BROADWAY AUTO REPAIR & TIRE CENTE	SACRAMENTO	95818	I	I					
2730 BROADWAY	BUZZ OATES MANAGEMENT SERVICES-I	SACRAMENTO	95818	A						
2830 BROADWAY	U-HAUL OF DOWNTOWN	SACRAMENTO	95817	A	A					
3100 BROADWAY	BONFARE MARKET #34	SACRAMENTO	95817	A	A	A				3
3519 BROADWAY	STILSON BROS CLEANERS	SACRAMENTO	95817	A	A					
3618 BROADWAY	MCDONALD PLUMBING HEATING AIR	SACRAMENTO	95817	I						
4401 BROADWAY	FOOD SOURCE #703	SACRAMENTO	95817	I						
4600 BROADWAY	ISA: PAUL F. HOM PRIMARY CARE CENTE	SACRAMENTO	95820	A	I					
4600 BROADWAY	SAC COUNTY PAUL F. HOM PRIMARY CA	SACRAMENTO	95820	A	A					
4800 BROADWAY 100	SACRAMENTO COUNTY CORONER'S OFF	SACRAMENTO	95820	I	I					
4800 BROADWAY STE 200	SAC COUNTY DA LAB OF FORENSIC SER	SACRAMENTO	95820	A	A					
4800 BROADWAY STE 300	ISA: CORONER'S OFFICE	SACRAMENTO	95820	A	I					
4949 BROADWAY STE A104	DEPT OF JUSTICE BUREAU OF FORENSI	SACRAMENTO	95820	A	A					
4949 BROADWAY	JUSTICE BUILDING	SACRAMENTO	95820	A	A	A				1
5702 BROADWAY	SENTINEL FIRE EQUIPMENT CO	SACRAMENTO	95820	A						
5791 BROADWAY	7-ELEVEN #18185	SACRAMENTO	95820	A	A	A				2
5901 BROADWAY B	GOOD PRICE MARKET	SACRAMENTO	95820			I				1
6496 BROADWAY	TOP HAT CLEANERS	SACRAMENTO	95820	I	I					
3425 BROADWAY ST	REDEVELOPMENT AUTHORITY	SACRAMENTO	95817			I				2
5732 S BROOK WAY	NORTHRIDGE WD OAKBROOK #28	CARMICHAEL	95758	I					I	
1231 BROWN'S ALLEY	NORMAN SPALDING DDS	WALNUT GROVE	95690		I					
BRUCEVILLE RD/BIG HORN BLVD	MSA: BIG HORN NORTH WELL (W52)	ELK GROVE	95758	A					I	
BRUCEVILLE RD/KILCONNELL RD	MSA: BRUCEVILLE RD WELL (W40)	SACRAMENTO	95758	I					I	
6600 BRUCEVILLE RD	KAISER PERMANENTE	SACRAMENTO	95823	A	A	A				1
7911 BRUCEVILLE RD	VALLEY HI PET CLINIC	SACRAMENTO	95823		I					
8001 BRUCEVILLE RD	SIERRA VISTA HOSPITAL	SACRAMENTO	95823	A	I					
8151 BRUCEVILLE RD	METHODIST HOSPITAL - BRUCEVILLE TE	SACRAMENTO	95823	A						
8275 BRUCEVILLE RD	WALGREENS #12365	SACRAMENTO	95823		A					
9014 BRUCEVILLE RD	TRUE GREEN LAND CARE	ELK GROVE	95758	I						
9105 BRUCEVILLE RD STE 6A	BLOOD SOURCE-LAGUNA	SACRAMENTO	95758		I					
9270 BRUCEVILLE RD	VERIZON WIRELESS	ELK GROVE	95758	A						

Master List of Facilities within Sacramento County with Potentially Hazardous Materials

SITE ADDRESS	FACILITY NAME	CITY	ZIP	HM CATEGORY A=Active, I=Inactive						TANKS (UST Only)
				BP	WG	UST	AST	TIER	CalARP	
9270 BRUCEVILLE RD	AT & T MOBILITY-LAGUNA CREEK (15483)	ELK GROVE	95758	A						
11375 BRUCEVILLE RD	LUIS A PIMENTAL DAIRY	ELK GROVE	95757	I						
11807 BRUCEVILLE RD	DUARTE DAIRY, INC	ELK GROVE	95757	I						
11910 BRUCEVILLE RD	J & M DAIRY	ELK GROVE	95757	I						
12206 BRUCEVILLE RD	BARCELOS DAIRY	ELK GROVE	95757	I						
12461 BRUCEVILLE RD	FRONTIER CITIZENS TELECOM CO OF C/	ELK GROVE	95757	A						
12500 BRUCEVILLE RD	ISA: RIO COSUMNES CORRECTIONAL CT	ELK GROVE	95757	A	A	I			I	1
12500 BRUCEVILLE RD	SASD RCCC PUMP STN (S012)	ELK GROVE	95757	A						
12500 BRUCEVILLE RD	RIO COSUMNES CORRECTIONAL CTR W'	ELK GROVE	95757	I						
12675 BRUCEVILLE RD	BEN HOWARD	ELK GROVE	95757	I						
BRUCEVILLE RD	AMERICA TOWER CORP SITE 8253	WALNUT GROVE	95757	I						
BRUCEVILLE RD	AMERICAN TOWER CORP SITE #8253	WALNUT GROVE	95757	I						
9680 BUSINESS PARK DR	CHEVRON STATION #352331	SACRAMENTO	95827	A	A	A				2
9700 BUSINESS PARK DR 201	BUSINESS PARK MEDICAL GROUP	SACRAMENTO	95827		I					
9700 BUSINESS PARK DR STE 404	SACTO VETERINARY SURGICAL SERVICE	SACRAMENTO	95827	I						
9767 BUSINESS PARK DR STE H	SIERRA TOOLS & ABRASIVE	SACRAMENTO	95827	I						
9778 BUSINESS PARK DR STE B	SUN TILE	SACRAMENTO	95827	A						
9779 BUSINESS PARK DR STE D	IMMUNO CONCEPTS NA LTD	SACRAMENTO	95827	I	I					
9795 BUSINESS PARK DR K	WINCHESTER ELECTRONICS	SACRAMENTO	95827		I					
9816 BUSINESS PARK DR STE A1	LUMBER LIQUIDATORS #0034	SACRAMENTO	95827	I						
9819 BUSINESS PARK DR STE 3	LAUFEN TILE	SACRAMENTO	95827	I						
9819 BUSINESS PARK DR STE B	EMSER TILE & NATURAL STONE	SACRAMENTO	95827	A						
9828 BUSINESS PARK DR B	EMSER TILE	SACRAMENTO	95827	I						
9960 BUSINESS PARK DR STE 170	ACE DENTAL LAB	SACRAMENTO	95827	A	I					
3300 BUSINESS DR	CITADEL COMMUNICATIONS	SACRAMENTO	95820	I	I			I		
3301 BUSINESS DR	SUN GRO HORTICULTURE	SACRAMENTO	95820	I	I					
3303 BUSINESS DR	CUSTOM FOREST PRODUCTS	SACRAMENTO	95820	I						
3351 BUSINESS DR	AIRLESS SPRAY CENTER	SACRAMENTO	95820		I					
3400 BUSINESS DR 130	HSD CORP	SACRAMENTO	95820	A	A					
3499 BUSINESS DR	COIT	SACRAMENTO	95820	I						
3560 BUSINESS DR STE 100	ALDETEC, INC	SACRAMENTO	95820	A	A					
3560 BUSINESS DR STE 124	CHARTWELL HOME THERAPIES	SACRAMENTO	95820	I						
3630 BUSINESS DR STE B	CHARTWELL HOME THERAPIES	SACRAMENTO	95820	I						
3740 BUSINESS DR	UCD HEALTH SYSTEM - SPECIALTY TEST	SACRAMENTO	95820	A	A					
3740 BUSINESS DR	JACKSON BUSINESS PARK	SACRAMENTO	95820	I						
2125 BUTANO DR	WELLS FARGO BANK	SACRAMENTO	95825	A						
2135 BUTANO DR	BUREAU OF LAND MANAGEMENT	SACRAMENTO	95825		I					
2322 BUTANO DR 201	RANDALL J SARTE DPM FACFAS	SACRAMENTO	95825		I					
2322 BUTANO DR 202	SCHMIDT & CHO DDS	SACRAMENTO	95825		I					
2322 BUTANO DR 212	EUGENE SPENCER JR DDS	SACRAMENTO	95825		I					
2361 BUTANO DR	BRIDGESTONE/FIRESTONE STORE	SACRAMENTO	95825	I	I					
7917 BUTTE AVE	NIELLO EXPRESS TOWING	SACRAMENTO	95826		I					
7925 BUTTE AVE	BELVEDERE AUTO REPAIR	SACRAMENTO	95826		I					

Master List of Facilities within Sacramento County with Potentially Hazardous Materials

SITE ADDRESS	FACILITY NAME	CITY	ZIP	HM CATEGORY A=Active, I=Inactive						TANKS (UST Only)
				BP	WG	UST	AST	TIER	CalARP	
7933 BUTTE AVE STE B	J J AUTO BODY REPAIR & PAINT	SACRAMENTO	95826		I					
7941 BUTTE AVE	CODY'S FULL SERVICE AUTO & TRUCK	SACRAMENTO	95826	I	I					
9414 BUTTERFIELD WAY	CALIFORNIA AMERICAN WATER CO -	SACRAMENTO	95827	A						
9645 BUTTERFIELD WAY ROOM 1503	CA STATE FRANCHISE TAX BOARD	SACRAMENTO	95827	A	A					
9646 BUTTERFIELD WAY	FRANCHISE TAX BOARD	SACRAMENTO	95827	I	A		I			
8130 BUTTERNUT DR	AT & T MOBILITY - ANTELOPE (9742)	CITRUS HEIGHTS	95621	A						
8499 BUTTERNUT DR	CA AMERICAN WATER - ROSEVILLE	CITRUS HEIGHTS	95621	A						
1 CADILLAC DR	HUBACHER AUTO CENTER	SACRAMENTO	95825	I	I	I				2
2 CADILLAC DR	CAMPUS COMMONS GOLF COURSE	SACRAMENTO	95825	A	A					
77 CADILLAC DR, #270	KENNETH F FAT DDS	SACRAMENTO	95825		I					
528 CADILLAC RD	MSA: BETHEL TEMPLE WELL (W21)	SACRAMENTO	95825	A					I	
8810 CAL CENTER DR STE 300	AT&T MOBILITY- SOUTH WATT (9782)	SACRAMENTO	95826	A						
8880 CAL CENTER DR	VERIZON WIRELESS--ROSEMONT	SACRAMENTO	95826	A						
8945 CAL CENTER DR	THE GOLDEN 1 CREDIT UNION	SACRAMENTO	95826	A						
8945 CAL CENTER DR	THE GOLDEN 1 CREDIT UNION	SACRAMENTO	95826	I						
9093 CALDERA WAY	CALIFORNIA-AMERICAN WATER CO	SACRAMENTO	95826	A					I	
4021 CALIFORNIA AVE STE 10	FAIR OAKS IRON INC	CARMICHAEL	95608	I						
4021 CALIFORNIA AVE STE 1	VALLEY AIRLESS SYSTEMS, INC	CARMICHAEL	95608	A	A					
4021 CALIFORNIA AVE STE 24	SZULMAN WOODWORK/RESTORATION	CARMICHAEL	95608		I					
4021 CALIFORNIA AVE STE 6	MOTORCYCLE SUPERSHOP	CARMICHAEL	95608	I	I					
4032 CALIFORNIA AVE	DIAMOND D CONSTRUCTION, INC	CARMICHAEL	95608	A	I					
7931 CALIFORNIA AVE	PAC BELL TELEPHONE CO - AT&T CALIF	FAIR OAKS	95628	A	A	A				1
7950 CALIFORNIA AVE	SACRAMENTO METRO FIRE STATION 31	FAIR OAKS	95628	I		I				2
8000 CALIFORNIA AVE	M FRANKLIN GODFREY JR DDS	FAIR OAKS	95628		I					
2100 CALIFORNIA CIR	LDS CHURCH - MORMON CENTER	RANCHO CORDOVA	95742	A						
3167 CALLECITA ST	VERIZON WIRELESS ARCADE	SACRAMENTO	95815	A						
1018 CALVADOS AVE	SACRAMENTO CITY WELL #112	SACRAMENTO	95815	I					I	
8960 CALVINE RD	VERIZON WIRELESS	SACRAMENTO	95829	A						
8960 CALVINE RD	T-MOBILE WEST CORP (SC06866A)	SACRAMENTO	95829	I						
9350 CALVINE RD	SPRINT CELL SITE SF 33XC928	SACRAMENTO	95829	A						
9375 CALVINE RD	AT&T MOBILITY - CALVINE (9755)	SACRAMENTO	95829	A						
9375 CALVINE RD	WESTERN AREA POWER ADMINISTRATIC	SACRAMENTO	95829	I						
9375 CALVINE RD	DUPLICATE - SEE FA0008653	SACRAMENTO	95829	I						
10140 CALVINE RD	MSA: CALVINE MEADOWS WTP (WF01)	ELK GROVE	95829	A					I	
109 N CAMELLIA WAY	GALT HIGH SCHOOL DISTRICT	GALT	95632	I	I	I				2
117 CAMELLIA WAY	SOUTH COUNTY TRANSIT	GALT	95632	I	I					
150 CAMELLIA WAY	AT&T MOBILITY-DT GALT (15462)	GALT	95632	A						
4630 CAMERON RANCH DR	CAMERON WELL #9	SACRAMENTO	95841	I					I	
7816 CAMP RD	KNEPPEL DAIRY	ELK GROVE	95757	I	I					
8322 CAMP RD	WALT HARDESTY	ELK GROVE	95757-9733	I	I					
777 CAMPUS COMMONS RD STE 100	UNIVERSITY DIALYSIS CENTER	SACRAMENTO	95825	A						
1421 CANNON ST	STARR'S BUILDING SUPPLY	SACRAMENTO	95815	A						
14670 CANTOVA WAY	FAA RIU/AFSS	RANCHO MURIETA	95683	I						



Master List of Facilities within Sacramento County with Potentially Hazardous Materials

SITE ADDRESS	FACILITY NAME	CITY	ZIP	HM CATEGORY A=Active, I=Inactive						TANKS (UST Only)
				BP	WG	UST	AST	TIER	CalARP	
14670 CANTOVA WAY	RANCHO MURIETA COMMUNITY	RANCHO MURIETA	95683					I		
14670 CANTOVA WAY	RANCHO MURIETA THHWCF	RANCHO MURIETA	95683		A					
14738 CANTOVA WAY	OPERATING ENGINEERS LOCAL 3 TRNG	SLOUGHHOUSE	95683	A	A					
3343 CAPITAL CENTER DR	FRANKLIN TEMPLETON COMPAINES, LLC	RANCHO CORDOVA	95670	A						
520 CAPITOL MALL	SCUSD-TRANSPORTATION DEPT	SACRAMENTO	95814	I						
555 CAPITOL MALL STE 240	PLAZA FIVE FIFTY FIVE	SACRAMENTO	95814	A	I					
555 CAPITOL MALL, #790	DOWNTOWN PLAZA DENTAL OFFICES	SACRAMENTO	95814		I					
650 CAPITOL MALL STE 8-100	JOHN E. MOSS FEDERAL BUILDING	SACRAMENTO	95814	A	I					
914 CAPITOL MALL	STATE OF CA LIBRARY & COURTS BLDG	SACRAMENTO	95814	I	I	I				1
1616 CAPITOL AVE #74. 149	STATE OF CA - DEPT OF GENERAL SERV	SACRAMENTO	95814	A	A					
1926 CAPITOL AVE	A & A AUTO BODY & PAINT WORKS	SACRAMENTO	95811	I	I	I				2
2131 CAPITOL AVE 100	RYE DENTAL GROUP	SACRAMENTO	95816		I					
2131 CAPITOL AVE, #300	JEFFREY C VERNON DDS	SACRAMENTO	95816		I					
2201 CAPITOL AVE, #100	JAMES D COYLE DDS	SACRAMENTO	95816		I					
2501 CAPITOL AVE	ERSIC WING DDS	SACRAMENTO	95816		I					
2501 CAPITOL AVE	PETER N BERBOHM DDS	SACRAMENTO	95816		I					
2600 CAPITOL AVE 102	GREGORY A SENTER DDS	SACRAMENTO	95816		I					
2600 CAPITOL AVE 111	RADIOLOGICAL ASSOC OF SAC	SACRAMENTO	95816		I					
2600 CAPITOL AVE, #308	MARY ELLEN LYON DDS	SACRAMENTO	95816		I					
2600 CAPITOL AVE 309	RONALD M PANTALONE DDS	SACRAMENTO	95816		I					
2600 CAPITOL AVE 407	DARIUSH SHAKIBA DMD	SACRAMENTO	95816		I					
2600 CAPITOL AVE, #414	ROBERT S TAKETA DDS	SACRAMENTO	95816		I					
2701 CAPITOL AVE	TRINITY HOUSE	SACRAMENTO	95816	I						
2725 CAPITOL AVE	SUTTER MEDICAL CENTER	SACRAMENTO	95816	A	I	A				1
2801 CAPITOL AVE 150	IMAGING CENTERS OF SACRAMENTO	SACRAMENTO	95816		I					
2801 CAPITOL AVE 202	JACK C OATES DDS	SACRAMENTO	95816		I					
2801 CAPITOL AVE, #210	TIMOTHY MICKIEWICZ DDS	SACRAMENTO	95816		I					
2801 CAPITOL AVE, #300	RICHARD DETRANO DDS	SACRAMENTO	95816		I					
3000 CAPITOL AVE	JIFFY LUBE #1463	SACRAMENTO	95816	A	A					
1 CAPITOL MALL	ONE CAPITOL MALL	SACRAMENTO	95814	A						
300 CAPITOL MALL STE 120	300 CAPITOL MALL	SACRAMENTO	95814	A	I	A				1
400 CAPITOL MALL 2580	MCI	SACRAMENTO	95814	I						
400 CAPITOL MALL STE 670	WELLS FARGO CENTER	SACRAMENTO	95814	A	I					
455 CAPITOL MALL STE 105	455 CAPITOL MALL COMPLEX	SACRAMENTO	95814	A	I					
455 CAPITOL MALL STE 215	455 CAPITOL MALL COMPLEX	SACRAMENTO	95814	I	I					
500 CAPITOL MALL STE 650	BANK OF THE WEST TOWER	SACRAMENTO	95814	A	I					
8371 CARBIDE CT DOOR 234	CUSTOM PAK WEST LTD	SACRAMENTO	95828	A	I				A	
8371 CARBIDE CT	MARY ANN'S BAKING CO, INC	SACRAMENTO	95828	A	I	I			I	2
8372 CARBIDE CT	TIMBERLAKE CORPORATION	SACRAMENTO	95828	I						
8400 CARBIDE CT	DENTICATOR	SACRAMENTO	95828		I					
8424 CARBIDE CT STE A	LOADMASTER CO INC	SACRAMENTO	95828	I	I					
8425 CARBIDE CT	GH FOODS CA, LLC	SACRAMENTO	95828	A						
8456 CARBIDE CT	PRECISION PLASTICS - SAC	SACRAMENTO	95828	A	I					

Master List of Facilities within Sacramento County with Potentially Hazardous Materials

SITE ADDRESS	FACILITY NAME	CITY	ZIP	HM CATEGORY A=Active, I=Inactive						TANKS (UST Only)
				BP	WG	UST	AST	TIER	CalARP	
8481 CARBIDE CT	ROYAL ELECTRIC COMPANY	SACRAMENTO	95828	A	A					
8500 CARBIDE CT STE 3	INSUL-THERM INT'L INC	SACRAMENTO	95828	A						
8500 CARBIDE CT	VERIZON WIRELESS - FLORIN HIGH	SACRAMENTO	95828	A						
699 CARILLION BLVD	CITY OF GALT CARILLION WELL #16	GALT	95632	A						
5493 CARLSON DR	AT&T MOBILITY-SUTTER MEMORIAL (973	SACRAMENTO	95819	I						
5495 CARLSON DR E	NICHOLAS V STUBBS DDS	SACRAMENTO	95819		I					
7901 CARLTON RD STE A	VANDEMARK ENTERPRISES, INC	SACRAMENTO	95826	I	I					
7901 CARLTON RD STE C	M & T AUTO REPAIR	SACRAMENTO	95826	A	A					
7928 CARLTON RD	CAPITAL FOREIGN AUTO	SACRAMENTO	95826		I					
7935 CARLTON RD A	REMARKABLE REFINISHING	SACRAMENTO	95826	I	I					
7935 CARLTON RD STE A	MAC'S PRODUCTS	SACRAMENTO	95826	A	I					
7935 CARLTON RD STE C	EXECUTIVE MOTORCAR SERVICES	SACRAMENTO	95826	I	I					
7935 CARLTON RD STE C	EXECUTIVE MOTORCAR SERVICES	SACRAMENTO	95826	I	I					
7946 CARLTON RD	J B OTTO PARTS	SACRAMENTO	95826		I					
8009 CARLTON RD	GOOD TECH AUTO	SACRAMENTO	95826	I	A					
7856 CARMENCITA AVE	LANDSCAPE SUPPLY CO	SACRAMENTO	95829	I						
2540 CARMICHAEL WAY	WINDSOR EL CAMINO CARE CENTER-LH	CARMICHAEL	95608	A						
819 CAROLINE AVE	LEROY'S AUTOMOTIVE REPAIR	GALT	95632	A	A					
890 CAROLINE AVE	CITY OF GALT THHWCF	GALT	95632		I			I		
890 CAROLINE AVE	GALT MART -THHWCF	GALT	95632					I		
1110 CAROLINE AVE	CITY OF GALT THHWCF	GALT	95632		I			I		
1124 CAROLINE AVE	GALT SUPER LUBE	GALT	95632	I	I					
CARPENTER HILL CLARKSVILL RD	SMUD	FOLSOM	95630	A	A					
7307 CARRIAGE DR	CA AMERICAN WATER-CARRIAGE WELL	CITRUS HEIGHTS	95621	A					I	
11269 CARROLL RD	ROD MCLELLAN COMPANY	ELK GROVE	95757	A	A					
11445 CARROLL RD	TOLLENAAR HOLSTEINS FARMS	ELK GROVE	95757	I	I					
11735 CARROLL RD	MACHADO, JOHN & SONS	ELK GROVE	95757	I						
11768 CARROLL RD	GEORGE SIMOES	ELK GROVE	95757	I						
11768 CARROLL RD	GEORGE SIMOES FARM	ELK GROVE	95757	I						
11823 CARROLL RD	VAN STEYN DAIRY	ELK GROVE	95757-9766	I						
1995 CAVERSHAM WAY	AMERICAN TOWER CORPORATION SITE	FOLSOM	95630	A		I				1
1995 CAVERSHAM WAY	FLO TV INC	FOLSOM	95630	I						
CAVERSHAM WAY	VERIZON WIRELESS - NEW EL DORADO	FOLSOM	95630	A						
1800 CAVITT CT	COSTCO WHOLESALE #0765	FOLSOM	95630	A	A	A				3
1527 N C ST	PACIFIC FLOORING SUPPLY	SACRAMENTO	95811	A						
1610 N C ST	CARDINAL SCALE MFG CO	SACRAMENTO	95811	I	I					
1624 N C ST STE B	INTERCITY PROPANE, INC	SACRAMENTO	95811	I						
1624 N C ST	ALL STAR GAS	SACRAMENTO	95811	I	I					
1628 N C ST	HANSEN MACHINE WORKS	SACRAMENTO	95814	A	A					
553 C ST	PACIFIC BELL TELEPHONE CO - AT&T CA	GALT	95632	A	I					
553 C ST	PACIFIC TELEPHONE CO - AT & T CALIF	GALT	95632	I						
655 C ST	JADE'S MOWER SHOP	GALT	95632	A	A					
665 C ST	HANCOCK AUTO PARTS	GALT	95632	I						

Master List of Facilities within Sacramento County with Potentially Hazardous Materials

SITE ADDRESS	FACILITY NAME	CITY	ZIP	HM CATEGORY A=Active, I=Inactive						TANKS (UST Only)
				BP	WG	UST	AST	TIER	CalARP	
700 C ST	MIMI'S MINI-MART	GALT	95632	A	A	A				3
807 C ST	BENEDICT AUTO & TRUCK PARTS	GALT	95632	I						
825 C ST	GALT CLEANERS	GALT	95632	I	A					
905 C ST	THE HARDWARE STORE	GALT	95632	I						
1018 C ST	AUTO ZONE #5588	GALT	95632	A	A					
1059 C ST	SAVE MART #72	GALT	95632	I	A					
1063 C ST	CVS PHARMACY #3022	GALT	95632	I	I			I		
1067 C ST 108	ACE HARDWARE	GALT	95632	I						
1206 C ST	IPB-AUTOSPORT	SACRAMENTO	95814	A	A					
1211 C ST	GW PRINT MEDIA INC	SACRAMENTO	95814	I	I					
1219 C ST	BRUGGE'S BODY & FRAME	SACRAMENTO	95814	I	I					
1220 C ST	MANUAL TRANSMISSION WAREHOUSE	SACRAMENTO	95814	A	A					
1310 C ST	VENDLEY AIR CONDITIONING INC	SACRAMENTO	95814	I						
1313 C ST	BLACK ROCK AUTOMOTIVE	SACRAMENTO	95814	A	A					
1331 C ST	AMADOR STAGE LINES, INC	SACRAMENTO	95814	A	A	I				0
1500 C ST, #A	SACRAMENTO CO DENTAL CLINIC	SACRAMENTO	95814		I					
1530 C ST	SPRINT NEXTEL SCRCMAGF	SACRAMENTO	95814	A		A				1
1802 C ST	BLUE DIAMOND GROWERS	SACRAMENTO	95811-1010	A	A					
1950 C ST	UNION PACIFIC RAILROAD	SACRAMENTO	95811	I						
1950 C ST	VERIZON WIRELESS - GRANT PARK	SACRAMENTO	95811	A						
2311 C ST	FUTURE FILM	SACRAMENTO	95816		I			I		
2313 C ST	J PRASSA PRINTERS	SACRAMENTO	95816		I			I		
2323 C ST	TAP PLASTICS INC	SACRAMENTO	95816	A	I	I				1
2329 C ST	COLOR KING PHOTO	SACRAMENTO	95816		I					
2331 C ST	URBAN ART LITHOGRAPHY, INC	SACRAMENTO	95816	A	A					
3009 1/2 C ST	DAVEY TREE EXPERT CO	SACRAMENTO	95816	A	I					
3301 C ST 100E	BIO-CYPHER LABORATORIES	SACRAMENTO	95819	I	I					
3301 C ST STE 200E	DIAGNOSTIC PATHOLOGY MEDICAL GRC	SACRAMENTO	95816	A	A			I		
1063 W C ST	LONGS DRUGS	GALT	95632	I	I					
2216 CEMO CIR A	DRIVING SPECIALTIES	RANCHO CORDOVA	95670	I						
2216 CEMO CIR STE F	THE CAR CLINIC	RANCHO CORDOVA	95670	A	A					
2216 CEMO CIR G	LORENZO'S AUTOBODY	GOLD RIVER	95670		I					
2285 CEMO CIR	BUTLER ENVIRONMENTS INC	RANCHO CORDOVA	95670	I	I					
8401 CENTER PKWY	COSUMNES RIVER COLLEGE	SACRAMENTO	95823	A	A	A				4
8401 CENTER PKWY	VERIZON WIRELESS - COSUMNES	SACRAMENTO	95823	A						
8580 CENTER PKWY	T-MOBILE WEST CORP (SC06868A)	SACRAMENTO	95823	I						
8785 CENTER PKWY STE B160	LAGUNA VILLAGE CLEANERS	SACRAMENTO	95823	I	I					
9031 CENTRAL AVE	ORANGE VALE WATER CO	ORANGEVALE	95662	A						
630 CHABOLLA AVE STE C	GORA AQUATIC CENTER	GALT	95632	A						
CHALLENGE WAY/RESPONSE RD	SACRAMENTO CITY WELL #158	SACRAMENTO	95815	A					A	
1700 CHALLENGE WAY	SACRAMENTO CITY FIRE STATION 19	SACRAMENTO	95815	A						
1760 CHALLENGE WAY 300	CARVELL PRINTING	SACRAMENTO	95815		I					
1765 CHALLENGE WAY, #105	K LANGSTROTH DC	SACRAMENTO	95815		I					

Master List of Facilities within Sacramento County with Potentially Hazardous Materials

SITE ADDRESS	FACILITY NAME	CITY	ZIP	HM CATEGORY A=Active, I=Inactive						TANKS (UST Only)
				BP	WG	UST	AST	TIER	CalARP	
4515 CHARLESTON DR	CWD - WINDING WAY WELL	CARMICHAEL	95608	A						
2197 CHASE DR	CORDOVA REC & PARK DISTRICT	RANCHO CORDOVA	95670	A	A	I				2
2239 CHASE DR	AT&T MOBILITY	RANCHO CORDOVA	95670	I						
2239 CHASE DR	VERIZON WIRELESS - CORDOVA HIGH	RANCHO CORDOVA	95670	A						
5120 CHERBOURG DR	CA AMERICAN WATER-CHERBOURG WEI	SACRAMENTO	95842	A					I	
13400 CHEROKEE LN	GERALD SCHWARTZ	GALT	95632	I						
7961 CHERRY BROOK DR	SACRAMENTO METRO FIRE STATION 117	ELVERTA	95626	I						
6248 CHESTNUT AVE	SACRAMENTO METRO FIRE STATION 22	ORANGEVALE	95662	A	I					
3128 CHETTENHAM DR	CA AMERICAN WATER-CHETTENHAM WE	RANCHO CORDOVA	95670	A					I	
5647 CHIPPING WAY	CALIFORNIA-AMERICAN WATER CO	CITRUS HEIGHTS	95621	A					I	
954 CHISHOLM TRAIL/BONANZA DR	CITY OF GALT CREEKSIDE WELL #11	GALT	95632	I						
13460 CHRISTENSEN RD	STROHMAIER FARMS	GALT	95632	I						
11728 CHRYSANTHY BLVD	SASD S132 CHRYSANTHY PUMP STN	RANCHO CORDOVA	95742	A						
5850 CITATION WAY	CESSNA AIRCRAFT CO - SAC CITATION S	SACRAMENTO	95837-1197	A	A	A				2
2510 CITRUS RD	SUBURBAN PROPANE LLP PTNSHIP	RANCHO CORDOVA	95742	A						
2689 CITRUS RD A	KELLY-MOORE PAINT CO INC	RANCHO CORDOVA	95742	I						
2689 CITRUS RD	LIGHT BULBS PLUS	RANCHO CORDOVA	95742		A					
2711 CITRUS RD	THERMOGENESIS CORP	RANCHO CORDOVA	95742	A	A					
2721 CITRUS RD STE A	RCJ HOLDINGS, LLC	RANCHO CORDOVA	95742	A						
2732 CITRUS RD	RAMOS OIL - SUNRISE	RANCHO CORDOVA	95742	A	A	A				4
8280 CIVIC CENTER DR	MSA: BIG HORN WTP (WT07)	ELK GROVE	95757	A						
380 CIVIC DR	GALT CITY JAIL/POLICE	GALT	95632			I				0
70 CLARKSVILLE RD	CITY OF FOLSOM FIRE DEPT STATION #3	FOLSOM	95630	A						
82 CLARKSVILLE RD	FOLSOM WERKSTATT	FOLSOM	95630	A	A					
90 CLARKSVILLE RD STE 100	TIRE PROS & AUTOMOTIVE SERVICE CEI	FOLSOM	95630	A	A					
14600 CLARKSVILLE RD	COUNTY OF SAC - CARPENTER PEAK	FOLSOM	95630	A	I					
13700 CLAY EAST RD	WEST COAST GRAPE FARMING INC	HERALD	95638	I	I					
14150 CLAY EAST RD	AT&T MOBILITY RANCHO SECO (9878)	HERALD	95638	A						
14295A CLAY EAST RD	COSUMNES POWER PLANT	HERALD	95638	A	A				A	
15700 CLAY EAST RD	DRY CREEK RANCH	HERALD	95638	I	I					
CLAY STATION RD	COLLIGERE FARM MGMT	HERALD	95638	I						
11540 CLAY STATION RD	GARY SILVA SR	HERALD	95638	I						
12098 CLAY STATION RD	NESTOR ENTERPRISES	HERALD	95638	I	I					
12352 CLAY STATION RD	CLAY STATION RAW WATER PUMPING PI	HERALD	95638	A	I					
12389 CLAY STATION RD	VERIZON WIRELESS - HERALD EAST	HERALD	95638	A						
12406 CLAY STATION RD	ERNESTO MOULES	HERALD	95638	I	I					
13221 CLAY STATION RD	S J LOUIS CONSTRUCTION INC	HERALD	95638	I	I					
13702 CLAY STATION RD	COURTLAND FARMING CO	GALT	95632	I						
CLAY STATION RD	GILL-CHABRA FARMS	HERALD	95638	I						
7930 CLIFTON RD	ROBERT ROACH PAINTING INC	SACRAMENTO	95826	I	I					
8000 CLIFTON RD	FRIAS AFFORDABLE AUTOMOTIVE	SACRAMENTO	95826	A	A					
8002 CLIFTON RD	AQUA CLEAN SOLUTIONS	SACRAMENTO	95826	A						
8012 CLIFTON RD	B A C MOTORS	SACRAMENTO	95826	I	A					

Master List of Facilities within Sacramento County with Potentially Hazardous Materials

SITE ADDRESS	FACILITY NAME	CITY	ZIP	HM CATEGORY A=Active, I=Inactive						TANKS (UST Only)
				BP	WG	UST	AST	TIER	CalARP	
8532 CLOVELY LN	SPECIALIZED 4WD, INC	SACRAMENTO	95828	A	A					
8533 CLOVELY LN	J & J GERMAN AUTO REPAIR SHOP	SACRAMENTO	95828	I	I					
1901 CLUB CENTER DR	SACRAMENTO CITY FIRE STATION 30	SACRAMENTO	95835	A	A					
2050 CLUB CENTER DR	CVS/PHARMACY #4151	SACRAMENTO	95835	I	A					
2101 CLUB CENTER DR	T-MOBILE WEST CORP (SC14043Z)	SACRAMENTO	95835	I						
2240 COLFAX ST	STANDARD AUTO CARE	SACRAMENTO	95815	A	A					
2282 COLFAX ST	IRISH IRON LLC	SACRAMENTO	95815	I	I					
4700 COLLEGE OAK DR	AMERICAN RIVER COLLEGE [HM]	SACRAMENTO	95841	A	A	A				2
4700 COLLEGE OAK DR	T-MOBILE WEST CORP (SCO6729A)	SACRAMENTO	95841	I						
4942 COLLEGE OAK DR	SACRAMENTO METRO FIRE STATION 24	SACRAMENTO	95841	I		I				0
5037 COLLEGE OAK DR STE C	CARMEL RESTORATIONS	SACRAMENTO	95841		A					
5051 COLLEGE OAK DR	ONE STOP TRUCK STOP	SACRAMENTO	95841	I						
5121 COLLEGE OAK DR	WISHING WELL CRAFT SUPPLIES	SACRAMENTO	95841	I						
7501 COLLEGE TOWN DR	FAIRBAIRN WATER TREATMENT PLANT	SACRAMENTO	95826	A	A				A	
7901 COLLEGE TOWN DR	COLLEGE TOWN CHEVRON #1005	SACRAMENTO	95826	A	A	A				3
10 COLLEGE PKWY	FOLSOM LAKE COLLEGE	FOLSOM	95630	A	A					
COLOMA RD/CHASE DR	MSA: CORDOVA SWG STN (S033)	RANCHO CORDOVA	95670	A					I	
10350 COLOMA RD	AMERICAN RIVER DENTAL	RANCHO CORDOVA	95670		I					
10390 COLOMA RD STE A	R C DENTAL PRACTICE	RANCHO CORDOVA	95670		I					
10655 COLOMA RD	THE AUTO SPECIALISTS	RANCHO CORDOVA	95670	A	A					
10670 COLOMA RD	DUPLICATE - SEE FA0012898	RANCHO CORDOVA	95670	I		I				3
10670 COLOMA RD	COLOMA GAS & FOOD	RANCHO CORDOVA	95670	A	A	A				3
10785 COLOMA RD	FULL STOP & SAVE	RANCHO CORDOVA	95670	I		I				0
10796 COLOMA RD	AUTO ZONE	RANCHO CORDOVA	95670	I	I					
10796 COLOMA RD	TOAN'S AUTO CENTER	RANCHO CORDOVA	95670	A	A					
11050 COLOMA RD, #14	CRAIG H JOHNSON DDS	RANCHO CORDOVA	95670		I					
11076 COLOMA RD UNIT 1	SHERWIN-WILLIAMS STORE #8095	RANCHO CORDOVA	95670	I	A					
11195 COLOMA RD	AAMCO TRANSMISSIONS	RANCHO CORDOVA	95670	A	A					
11199 COLOMA RD	GOLD RIVER AUTO REPAIR	RANCHO CORDOVA	95670	A	A	I				1
11200 COLOMA RD	GOLDEN STATE WATER CO-COLOMA PL	RANCHO CORDOVA	95670	A	A				A	
11201 COLOMA RD	SACRAMENTO METRO FIRE STATION 65	RANCHO CORDOVA	95670	A	A	I				2
11235 COLOMA RD STE A	ALPHA COLLISION REPAIR	RANCHO CORDOVA	95670	I	I					
11235 COLOMA RD STE B	MASTER PRINTING, INC	GOLD RIVER	95670	A	A					
11235 COLOMA RD E	RING & PINION SERVICE	RANCHO CORDOVA	95670	I	I					
11235 COLOMA RD STE I	AIR TEMPERATURE CONTROL	GOLD RIVER	95670	I						
11241 COLOMA RD C	ALL PRO ATHLETIC LETTERING	RANCHO CORDOVA	95670		A					
11241 COLOMA RD STE F	WEATHERGUARD ROOFING SERVICE	GOLD RIVER	95670	A						
11257 COLOMA RD STE B2	BETA SMOG & TUNE UP	RANCHO CORDOVA	95670	A	A					
11257 COLOMA RD STE B-5	TEEGARDEN MOTORSPORT SPECIALTIE	RANCHO CORDOVA	95670	I						
11257 COLOMA RD STE B9	RICK'S AUTOWORKS	RANCHO CORDOVA	95670	A	A					
11267 COLOMA RD C3	WELD TECH	RANCHO CORDOVA	95670	I						
11267 COLOMA RD STE C-4	SUPERIOR BOAT REPAIR & STORAGE IN	RANCHO CORDOVA	95670	I	A					
11267 COLOMA RD	AT&T MOBILITY - LOWER SUNRISE (9706)	RANCHO CORDOVA	95670	A						

Master List of Facilities within Sacramento County with Potentially Hazardous Materials

SITE ADDRESS	FACILITY NAME	CITY	ZIP	HM CATEGORY A=Active, I=Inactive						TANKS (UST Only)
				BP	WG	UST	AST	TIER	CalARP	
11297 COLOMA RD STE B	GROUND ZERO AUTO BODY INC	RANCHO CORDOVA	95670	I	A					
11297 COLOMA RD	RADIAN ENGINEERING	RANCHO CORDOVA	95670	I	I					
2215 COLONNADE WAY	CALIFORNIA AMERICAN WATER-COLONN	ELVERTA	95626	A					I	
11844 COLONY HILL LN	VERIZON WIRELESS - COLONY HILL	WILTON	95693	A						
110 COMMERCE CIR	VACUUM PROCESS ENGINEERING, INC	SACRAMENTO	95815	A	A					
150 COMMERCE CIR	MAXXIMUM LOGISTICS INC	SACRAMENTO	95815	I						
150 COMMERCE CIR	INX	SACRAMENTO	95815	I	I					
150 COMMERCE CIR	VACUUM PROCESS ENGINEERING	SACRAMENTO	95815	I						
151 COMMERCE CIR	VERIZON WIRELESS - WOODLAKE	SACRAMENTO	95815	A						
151 COMMERCE CIR	AMERICAN TOWER CORP	SACRAMENTO	95815	I						
160 COMMERCE CIR	CAPITOL PLYWOOD, INC	SACRAMENTO	95815	A	I					
161 COMMERCE CIR B	DIMENSIONAL GRAPHICS INC	SACRAMENTO	95815	I	A					
165 COMMERCE CIR STE D	AMERICAN RIVER FLOOD CONTROL DIST	SACRAMENTO	95815	A	A					
190 COMMERCE CIR	VACUUM PROCESS ENGINEERING, INC	SACRAMENTO	95815	A	A					
209 COMMERCE CIR STE 400	GALLEHER CORPORATION	SACRAMENTO	95815	A	I					
320 COMMERCE CIR	SACRAMENTO COUNTY HOUSING &	SACRAMENTO	95815	I	I					
330 COMMERCE CIR	DO ALL INDUSTRIAL SUPPLY CORP - SAC	SACRAMENTO	95815	I	I					
340 COMMERCE CIR	DOMESTIC PRINTING	SACRAMENTO	95815	A	A					
4450 E COMMERCE WAY	COMCAST CORP - SACTO CALL CENTER	SACRAMENTO	95834	A						
4450 E COMMERCE WAY	VERIZON WIRELESS ARCO PARK	SACRAMENTO	95834	A						
4461 E COMMERCE WAY	SCOTTIES HAND CAR WASH, LLC	SACRAMENTO	95834	A	A	A				3
12120 CONLEY RD	CALIF FIBER OPTIC PROJECT PHASE II	HERALD	95638	I						
2533 CONNIE DR	SACRAMENTO EQUIP MAINT CO INC	SACRAMENTO	95815	I	I					
8606 CONRAD DR	CALIFORNIA AMERICAN WATER CO -	SACRAMENTO	95828	I					I	
9661 CONSERVATION RD	ISA: DGS/FLEET SRVS/BRADSHAW	SACRAMENTO	95827	A	A	A				3
9680 CONSERVATION RD	PUBLIC WORKS STORES	SACRAMENTO	95827	I						
9680 CONSERVATION RD	SAC DOT - WAREHOUSE	SACRAMENTO	95827	A						
9680 CONSERVATION RD	SASD SOUTH WAREHOUSE	SACRAMENTO	95827	I						
4175 CONVAIR LINER RD	FAA SAC/ARSR	MATHER AFB	95655	A	A					
8525 COOK RIOLO DR	CA AMERICAN WATER-COOK RIOLO WEL	ANTELOPE	95843	A						
7521 COOK AVE	SUMMIT AIR CO INC	CITRUS HEIGHTS	95610	I	I					
600 COOLIDGE DR STE C	VERIZON WIRELESS - SILVERBROOK	FOLSOM	95630	A						
625 COOLIDGE DR STE 100	MAXIMUS, INC	FOLSOM	95630	A						
1631 COPENHAGEN WAY	SSW DISTRICT COPENHAGEN/ARDEN WI	CARMICHAEL	95608	A						
2337 CORMORANT WAY STE B	UNIVERSITY IMPORTS & SALES	SACRAMENTO	95815	I	I					
2337 CORMORANT WAY STE D	DONE RIGHT PERFORMANCE	SACRAMENTO	95815		I					
2337 CORMORANT WAY	EURO SPORT	SACRAMENTO	95815	I	I					
2417 CORMORANT WAY	MEISSNER SEWING MACHINE CO INC	SACRAMENTO	95815	I						
2424 CORMORANT WAY	LIGHTNING PERFORMANCE	SACRAMENTO	95815		I					
8101 COSUMNES RIVER BLVD	TARGET STORE #T1527	SACRAMENTO	95823	A	A					
2201 COTTAGE WAY	FULTON EL CAMINO REC/PARK	SACRAMENTO	95825	A	A					
2500 COTTAGE WAY	RADIAL TIRE SERVICE	SACRAMENTO	95825	A	A					
2546 COTTAGE WAY	ROBERTA'S PRINTING - COPYING	SACRAMENTO	95825		I					



Master List of Facilities within Sacramento County with Potentially Hazardous Materials

SITE ADDRESS	FACILITY NAME	CITY	ZIP	HM CATEGORY A=Active, I=Inactive						TANKS (UST Only)
				BP	WG	UST	AST	TIER	CalARP	
2560 COTTAGE WAY	O'REILLY AUTO PARTS #2561	SACRAMENTO	95825	A	A					
2613 COTTAGE WAY	SAAB OF SACRAMENTO	SACRAMENTO	95825	I	I					
2800 COTTAGE WAY STE W1834	GENERAL SERVICES ADMINISTRATION	SACRAMENTO	95825	A	I			I		
3097 COTTAGE WAY	COTT PK/FULT-EL CAMINO REC & PK DIS	SACRAMENTO	95825	A	I					
10169 COUNTRYSIDE WAY	CALIFORNIA-AMERICAN WATER CO	SACRAMENTO	95827	A					I	
2403 COVERED WAGON CIR	CALIFORNIA-AMERICAN WATER CO	ELVERTA	95626	A					I	
5900 COYLE AVE, #C2	OUTPUT COM	CARMICHAEL	95608		I					
6305 COYLE AVE	ADVANCED IMAGING COMPANY	CARMICHAEL	95608		I			I		
6357 COYLE AVE	ROBERT J KOCH DDS	CARMICHAEL	95608		I					
6500 COYLE AVE, #6	VICTOR L HAWKINS DDS	CARMICHAEL	95608		I					
6500 COYLE AVE 7	A CHILDREN'S DENTISTRY CENTER	CARMICHAEL	95608		I					
6501 COYLE AVE	MERCY SAN JUAN HOSPITAL	CARMICHAEL	95608	A	A	A		I		2
6511 COYLE AVE	MERCY SAN JUAN RAD ONCOLOGY CTR	CARMICHAEL	95608		A					
6555 COYLE AVE	MERCY MEDICAL GROUP	CARMICHAEL	95608		I			I		
6600 COYLE AVE 1	PASQUALE X MONTESANO MD/ELVERT F	CARMICHAEL	95608		I					
6620 COYLE AVE SUIT 107	MAMMOGRAPHY CENTER	CARMICHAEL	95608		I					
6620 COYLE AVE, #122	DELBERT H MEYER MD	CARMICHAEL	95608		I					
6620 COYLE AVE 402	E MICHAEL THELEN M D	CARMICHAEL	95608		I					
6660 COYLE AVE 200	SACTO RADIOLOGY MEDICAL GROUP	CARMICHAEL	95608		I			I		
6660 COYLE AVE 240	HUBER AND HANSCHU DDS	CARMICHAEL	95608		I					
6660 COYLE AVE	MERCY SAN JUAN SURGERY CENTER	CARMICHAEL	95608	A		A		I		1
6660 COYLE AVE	AT & T MOBILITY - DEWEY MADISON (146	CARMICHAEL	95608	A						
6441 CRAIGHURST DR	PAC BELL TELEPHONE CO - AT&T CALIF	NORTH HIGHLANDS	95660	A	A	A				1
1568 CREEKSID DR 101	LYNN S JUDD DDS INC	FOLSOM	95630		I					
1568 CREEKSID DR, #102	GORDON L DOUGLASS DDS	FOLSOM	95630		I					
1568 CREEKSID DR, #104	RICHARD M KILMER DDS	FOLSOM	95630		I					
1568 CREEKSID DR, #202	NORBERT G KORP DDS	FOLSOM	95630		I					
1568 CREEKSID DR 207	MARSTON K WONG DDS	FOLSOM	95630		I					
1568 CREEKSID DR	GREGORY J BORROWDALE DDS	FOLSOM	95630		I					
1600 CREEKSID DR, #1400	FOLSOM ORTHOPAEDIC	FOLSOM	95630		I					
1650 CREEKSID DR	MERCY HOSPITAL OF FOLSOM [HM]	FOLSOM	95630	A	A	A		I		1
1651 CREEKSID DR STE 100	FOLSOM SURGERY CENTER	FOLSOM	95630	A						
1655 CREEKSID DR	RAS FOLSOM IMAGING I	FOLSOM	95630		A					
CREST & DANBROOK DR	SUMP 14	SACRAMENTO	95835	A						
4115 CRESTLINE AVE	FAIR OAKS AUTO & TRUCK CENTER	FAIR OAKS	95628	I	I					
4150 CRESTLINE AVE	VERIZON WIRELESS - FAIR OAKS	FAIR OAKS	95628	A						
3214 CRESTON CT STE 1/2	CALIFORNIA AMERICAN WATER-DAVIDS	ANTELOPE	95843	I						
4731 CRESTVIEW DR	SSW DISTRICT WELL N31	CARMICHAEL	95608	A					I	
10097 CRISTO DR	FRONTIER CITIZENS TELECOM CO OF C/	ELK GROVE	95829	A						
2745 CROSBY WAY	RAY O COOK	SACRAMENTO	95815		I					
6510 CROSSWOODS CIR B	CROSSWOODS HOME OWNERS	CITRUS HEIGHTS	95621	I	A					
6551 CROSSWOODS CIR	CA AMERICAN WATER-CROSSWOODS W	CITRUS HEIGHTS	95621	A					I	
10161 CROYDON WAY STE 1	FIRST RESPONDER EMS, INC	SACRAMENTO	95827	A	I					

Master List of Facilities within Sacramento County with Potentially Hazardous Materials

SITE ADDRESS	FACILITY NAME	CITY	ZIP	HM CATEGORY A=Active, I=Inactive						TANKS (UST Only)
				BP	WG	UST	AST	TIER	CalARP	
10161 CROYDON WAY	G & R DISPLAY	SACRAMENTO	95827	I	I					
10170 CROYDON WAY STE A	MV TRANSPORTATION #0004	SACRAMENTO	95827	A	A					
10170 CROYDON WAY STE C	REW MATERIALS	SACRAMENTO	95827	I						
10170 CROYDON WAY STE F	1 2 3 AUTO BODY & REPAIR	SACRAMENTO	95827	A	A					
10170 CROYDON WAY STE I	RSD - TOTAL CONTROL	SACRAMENTO	95827	A						
10170 CROYDON WAY STE M	SPORTSCARS LTD	SACRAMENTO	95827	I	A					
10173 CROYDON WAY, #7	BRANDEN'S RANGE	SACRAMENTO	95827		I					
10182 CROYDON WAY STE C	VALLEY RUBBER & GASKET	SACRAMENTO	95827	A	A					
10182 CROYDON WAY	AT&T MOBILITY - MATHER FIELD (9758)	SACRAMENTO	95827	A						
10182 CROYDON WAY	T-MOBILE WEST CORP (SC06944A)	SACRAMENTO	95827	I						
10182 CROYDON WAY	VERIZON WIRELESS - ROUTIER ROAD	SACRAMENTO	95827	A						
10183 CROYDON WAY STE C	CLARUS LIGHTING, LLC	SACRAMENTO	95827	A	A					
421 CRYSTAL WAY	CALSTONE COMPANY, INC	GALT	95632	A	I					
809 CRYSTAL WAY	DRY CREEK RANCH GOLF COURSE	GALT	95632	A	A					
809 CRYSTAL WAY	CITY OF GALT GATEWAY WELL #14	GALT	95632	A						
7800 CUCAMONGA AVE	NATIONAL CONCRETE CUTTING CO	SACRAMENTO	95826	A	A					
7830 CUCAMONGA AVE STE 19	STENVICK PAINTING & FINISHING	SACRAMENTO	95826	A	A					
7830 CUCAMONGA AVE STE 23	HEAVEN HIGH PRINTING	SACRAMENTO	95826		I					
7830 CUCAMONGA AVE STE 23	TRAILERTUG PRO LLC	SACRAMENTO	95826	I						
7850 CUCAMONGA AVE 30	AIRLESS SPRAY CENTER	SACRAMENTO	95826		I					
7850 CUCAMONGA AVE STE 31	PERFORMANCE TRANSMISSIONS	SACRAMENTO	95826	I	I					
7850 CUCAMONGA AVE STE 40	RECYCLING INDUSTRIES, INC	SACRAMENTO	95826	I	I					
7920 CUCAMONGA AVE	STATEWIDE SAFETY & SIGNS	SACRAMENTO	95826	I	I					
5210 CYPRESS AVE	CYPRESS WELL #20	CARMICHAEL	95608	I					I	
2275 DALE AVE	PACIFIC MECHANICAL SERVICES, INC	SACRAMENTO	95815	A	A					
7304 DALY AVE	CALIFORNIA-AMERICAN WATER CO	CITRUS HEIGHTS	95621	A					I	
202 DANVILLE WAY	SACRAMENTO CITY WELL #124	SACRAMENTO	95838	A					A	
700 DARINA AVE STE A	RADIATOR MASTERS INC	SACRAMENTO	95815	I						
4343 DARTMOUTH DR	EVERGREEN WELL #1	SACRAMENTO	95841	I					I	
3141 DATA DR	HP ENTERPRISE SERVICES, LLC	RANCHO CORDOVA	95670	A	A	A				3
3355 DATA DR	FRANKLIN TEMPLETON COMPANIES, LLC	RANCHO CORDOVA	95670	A						
3400 DATA DR	CATHOLIC HEALTH CARE WEST	RANCHO CORDOVA	95670	A						
4946 DATE AVE	BERGHORST AUTO COLLISION REPAIR	SACRAMENTO	95841	I	I					
5124 DATE AVE	ALL AUTO	SACRAMENTO	95841		I					
5126 DATE AVE	BILL'S AUTOBODY REPAIRS	SACRAMENTO	95841		I					
5321 DATE AVE	VERIZON WIRELESS - WALERGA PARK	SACRAMENTO	95841	A						
5400 DATE AVE	CYCLE GEAR	SACRAMENTO	95841	I						
1010 N D ST	CULVER ARMATURE AND MOTOR	SACRAMENTO	95811		A					
1101 N D ST	GAMBOA'S BODY & FRAME, INC	SACRAMENTO	95811	A	A					
1101 N D ST	VERIZON WIRELESS - DOS RIOS	SACRAMENTO	95811	A						
1106 N D ST STE 9	WESTERN PRINTING INK	SACRAMENTO	95811	A	A					
422 D ST	C & J GUTHMILLER AUTO REPAIR	GALT	95632	I	I					
703 D ST	CPS POOL & SPA	GALT	95632	I						

Master List of Facilities within Sacramento County with Potentially Hazardous Materials

SITE ADDRESS	FACILITY NAME	CITY	ZIP	HM CATEGORY A=Active, I=Inactive						TANKS (UST Only)
				BP	WG	UST	AST	TIER	CalARP	
1013 D ST	CRYSTAL CREAM & BUTTER CO	SACRAMENTO	95814	I	I	I			I	1
1225 D ST	TONY'S EUROPEAN/ASIAN AUTO REP	SACRAMENTO	95814	I	I					
1606 D ST	C & L RADIATOR	SACRAMENTO	95814		I					
1614 D ST	TIME PRINTING INC	SACRAMENTO	95814		I					
1615 D ST	THE SALVATION ARMY - ADULT REHAB C	SACRAMENTO	95814	A	A					
1908 D ST	BROOKCREST	SACRAMENTO	95811	I	A					
2211 DEAN ST	PRO-SERV WOOD PRODUCTS LLC	MCCLELLAN	95652	I						
2263 DEAN ST STE 708	SURE WEST BROADBAND	MCCLELLAN	95652	I	I					
2263 DEAN ST	SUN GRO HORTICULTURE - PROCESSING	MCCLELLAN	95652	A	A					
2353 DEAN ST	SIERRA SINGLE PLY	MCCLELLAN	95652	I	I					
221 DEAN WAY	DICKSON MACHINES	FOLSOM	95630		I					
3905 DEEBLE ST	HOWARD & SON TRUCK SERVICE	SACRAMENTO	95820	A	A					
3951 DEEBLE ST	CNC AUTO BODY REPAIR	SACRAMENTO	95820		A					
3971 DEEBLE ST	FERNALIS AUTO WORKS & SALES	SACRAMENTO	95820	A	A					
4000 DEEBLE ST	LIFETIME SHINGLE	SACRAMENTO	95820	I						
4000 DEEBLE ST	EDGE WORKS GRANITE & MARBLE INC	SACRAMENTO	95820	I						
4005 DEEBLE ST	JIM SILVA CONCRETE, INC	SACRAMENTO	95820	A						
4095 DEEBLE ST	TRU GREEN LANDCARE	SACRAMENTO	95820	I	I					
796 DEL PASO BLVD	ODELL'S PUMP & MOTOR	SACRAMENTO	95815	I	I					
903 DEL PASO BLVD	SUBWAY TRUCK PARTS, INC	SACRAMENTO	95815	A	A					
924 DEL PASO BLVD	DEL PASO VETERINARY CLINIC	SACRAMENTO	95815		I					
930 DEL PASO BLVD	SIERRA BATTERY	SACRAMENTO	95815		I					
1019 DEL PASO BLVD	IRON ANGEL	SACRAMENTO	95815	I						
1101 DEL PASO BLVD	CHATFIELD'S AUTO DISMANTLERS	SACRAMENTO	95815	A	A					
1113 DEL PASO BLVD	DEL PASO PIPE & STEEL	SACRAMENTO	95815	I	I					
1314 DEL PASO BLVD	LIL BEARS CAR WASH	SACRAMENTO	95815		I					
1319 DEL PASO BLVD	MARQUIS CUSTOM CYCLES	SACRAMENTO	95815	I	I					
1434 DEL PASO BLVD	AMERICAN ICE COMPANY	SACRAMENTO	95815	I	I				I	
1442 DEL PASO BLVD	AMERICAN SHEET METAL CO INC	SACRAMENTO	95815	I						
1500 DEL PASO BLVD	CHOICE #2	SACRAMENTO	95815	I	I	I				3
1701 DEL PASO BLVD	J & N AUTOMOTIVE REPAIR CENTER	SACRAMENTO	95815		I					
1701 DEL PASO BLVD	LUIE'S AUTO REPAIR	SACRAMENTO	95815	I	I					
1709 DEL PASO BLVD	AUSTIN'S UPTOWN PHOTO	SACRAMENTO	95815		I					
1805 DEL PASO BLVD	BETTERBUILT TRANSMISSION	SACRAMENTO	95815	I	I					
2125 DEL PASO BLVD	ROSCOE D COOK INC	SACRAMENTO	95815	I						
2201 DEL PASO BLVD	BEST CLEANERS	SACRAMENTO	95815	A	A					
2400 DEL PASO BLVD	SHELL	SACRAMENTO	95815	A	A	A				3
2419 DEL PASO BLVD	RITE AID #6070	SACRAMENTO	95815	I	A					
2421 DEL PASO BLVD	O'REILLY AUTO PARTS #2832	SACRAMENTO	95815	A	A					
2534 DEL PASO BLVD	SACRAMENTO TBA	SACRAMENTO	95815	A						
2541 DEL PASO BLVD	CENTRAL PRINTING	SACRAMENTO	95815	I	I					
2545 DEL PASO BLVD	FLETCHER'S TRANSMISSION	SACRAMENTO	95815	A	A					
2968 DEL PASO BLVD STE 2	BUDGET TOWING AND ROAD SERVICE	SACRAMENTO	95815	I	I					

Master List of Facilities within Sacramento County with Potentially Hazardous Materials

SITE ADDRESS	FACILITY NAME	CITY	ZIP	HM CATEGORY A=Active, I=Inactive						TANKS (UST Only)
				BP	WG	UST	AST	TIER	CalARP	
2968 DEL PASO BLVD STE 4	BUDGET TOWING AND ROAD SERVICE	SACRAMENTO	95815	A	A					
3237 DEL PASO BLVD	EFRAIN F TOLEDO DDS	SACRAMENTO	95815		I					
3521 DEL PASO BLVD	WALGREENS #10114	SACRAMENTO	95835	A	A					
701 DEL PASO RD	SERVPRO OF CITRUS HEIGHTS ROSEVIL	SACRAMENTO	95834	I						
705 DEL PASO RD	SCHINDLER ELEVATOR CORP	SACRAMENTO	95835	I	I					
737 DEL PASO RD	CREATIVE DESIGN INTERIORS	SACRAMENTO	95834	A						
918 DEL PASO RD	CITY OF SAC - NORTH AREA CORP YARD	SACRAMENTO	95834	A	A	I				6
1020 DEL PASO RD STE 100	PARR CABINET OUTLET	SACRAMENTO	95834		I					
1020 DEL PASO RD STE 130	WING WORX	SACRAMENTO	95834	I	I					
1020 DEL PASO RD STE 200	MIDAS OF NATOMAS	SACRAMENTO	95834	A	A					
1120 DEL PASO RD	INTERPRESS TECHNOLOGIES, INC	SACRAMENTO	95834	A	A					
1200 DEL PASO RD STE 120	SHERWIN-WILLIAMS STORE #8607	SACRAMENTO	95834	A	A					
1200 DEL PASO RD STE 140	KNIESEL'S COLLISION CENTER OF NATO	SACRAMENTO	95834	A	A					
1300 DEL PASO RD	CAMPBELL BEWLEY INC	SACRAMENTO	95834	I	I					
2221 DEL PASO RD	PARK PLACE SHELL #36	SACRAMENTO	95835	A	A	A				3
2700 DEL PASO RD	CHEVRON STATION #210286	SACRAMENTO	95834	A	A	A				2
2751 DEL PASO RD	RITE AID #6448	SACRAMENTO	95835	I	A					
2811 DEL PASO RD	SAFeway FUEL CENTER #2697	SACRAMENTO	95835	A	A	A				3
2851 DEL PASO RD	SAFeway FOOD & DRUG #2697	SACRAMENTO	95835	I						
4390 DEL PASO RD	VERIZON WIRELESS - NATOMAS	SACRAMENTO	95834	A						
729 W DEL PASO RD	SACRAMENTO MACHINERY COMPANY	SACRAMENTO	95835	I	I					
770 W DEL PASO RD	POOLMASTER, INC	SACRAMENTO	95834	A	A					
829 W DEL PASO RD	NATOMAS AUTO BODY & PAINT, INC	SACRAMENTO	95835	A	A					
4408 DEL RIO RD	PRIME SUPERMARKET	SACRAMENTO	95822	I						
151 DELANO ST	L & G MOWER SHOP	ELVERTA	95626	A	A					
601 W DELANO ST	AIR BLOWN CONCRETE	ELVERTA	95626	A	A					
606 W DELANO ST	AT&T MOBILITY-RIO LINDA (9726)	ELVERTA	95626	A						
606 W DELANO ST	KGBY - TRANSMITTER SITE	ELVERTA	95626	A						
606 W DELANO ST	AMERICAN TOWER CORPORATION	ELVERTA	95626	A						
406 DELTA AVE	THE COMPLETE BOAT	ISLETON	95641	I	A					
8141 DEMETRE AVE	DHE	SACRAMENTO	95828	I	I					
8201 DEMETRE AVE BLDG 8	DEPENDABLE HIGHWAY EXPRESS	SACRAMENTO	95828	I	I					
8210 DEMETRE AVE	BOZANKAYA LLC	SACRAMENTO	95828	I						
8210 DEMETRE AVE	AIRCO MECHANICAL, INC	SACRAMENTO	95828	A	I					
8230 DEMETRE AVE	BRAND SCAFFOLD SERVICES	SACRAMENTO	95828	I						
8233 DEMETRE AVE	INSUL-THERM INTL, INC	SACRAMENTO	95828	I						
8300 DEMETRE AVE	DEPOT PARK MAINTENANCE	SACRAMENTO	95828	A	A					
8303 DEMETRE AVE BAYS 5&6	TOTAL SERVICE LOGISTICS INC	SACRAMENTO	95828	I						
8303 DEMETRE AVE	PERFECT IT BODY & PAINT INC	SACRAMENTO	95828	I	I					
8321 DEMETRE AVE	SERVICE PARTNERS SUPPLY LLC	SACRAMENTO	95828	A						
8341 DEMETRE AVE	PHANTOM FIREWORKS	SACRAMENTO	95828	A						
1261 DEPOT LN	THE LYMAN GROUP, INC	WALNUT GROVE	95690	A	A					
8186 DERBYSHIRE CIR	HUFT HEATING & AIR CONDITIONING	SACRAMENTO	95828		A					

Master List of Facilities within Sacramento County with Potentially Hazardous Materials

SITE ADDRESS	FACILITY NAME	CITY	ZIP	HM CATEGORY A=Active, I=Inactive						TANKS (UST Only)
				BP	WG	UST	AST	TIER	CalARP	
6500 DESMOND RD	NATURE CONSERVANCY/CONSUMNES R	GALT	95632	I						
5990 DEVECCHI AVE	BUCKLEY PARNELL HEAT & AIR	CITRUS HEIGHTS	95621	A						
3950 DEVELOPMENT DR STE A	FEDERAL EXPRESS -SMFA	SACRAMENTO	95838	A	A	I				1
3951 DEVELOPMENT DR STE 3	PALMERS PURSUIT SHOP	SACRAMENTO	95838	I	I					
15175 N DEVRIES RD	ALEX & SONS	LODI	95242	I						
4925 DEWEY DR	VERIZON WIRELESS - DEL CAMPO	FAIR OAKS	95628	A						
5365 DEWEY DR	CHEVRON DCGB, INC	FAIR OAKS	95628	A	A	A				3
5400 DEWEY DR	SAFEWAY FUEL STATION #1895-8	FAIR OAKS	95628	A	A	A				3
5409 DEWEY DR	DEWEY DENTAL GROUP	FAIR OAKS	95628		I					
5420 DEWEY DR	BEL AIR MARKET #3	FAIR OAKS	95628	I						
5420 DEWEY DR	CVS/PHARMACY #9199	FAIR OAKS	95628		A					
5450 DEWEY DR	SAFEWAY #1895	FAIR OAKS	95628	I						
5484 DEWEY DR, #A	BELL HARDWARE	FAIR OAKS	95628	I						
5490 DEWEY DR	SPEEDEE OIL CHANGE & TUNE UP	FAIR OAKS	95628	A	A					
5525 DEWEY DR	VERIZON WIRELESS (DEWEY)	FAIR OAKS	95628	A						
6144 DEWEY DR	WALGREENS #5152	CITRUS HEIGHTS	95621	I	A					
5411 DIABLO DR	COP ELKHORN 76 AUTOPULSE #255559	SACRAMENTO	95842	I	I	I				3
5414 DIABLO DR	M LANDES DC	SACRAMENTO	95842		I					
5713 DIABLO DR	CA AMERICAN WATER-DIABLO WELL	SACRAMENTO	95842	A						
1701 DIESEL DR	ATCO RUBBER PRODUCTS, INC	SACRAMENTO	95838	A						
1820 DIESEL DR	T-MOBILE WEST CORP (SC14226A)	SACRAMENTO	95838	I						
1835 DIESEL DR	AMERIMAX HOME PRODUCTS, INC	SACRAMENTO	95838	I	A					
1850 DIESEL DR	ARROW CONSTRUCTION	SACRAMENTO	95838	A	A					
1855 DIESEL DR STE 11	RUBEN'S AUTO BODY & PAINT	SACRAMENTO	95838		I					
1855 DIESEL DR 12	JAMES DEAN REBEL DESIGN	SACRAMENTO	95838	I	I					
1855 DIESEL DR, #2	LVIV FINE AUTO SERVICE & BODY	SACRAMENTO	95838		I					
1855 DIESEL DR STE 7	CHEMICAL CONSULTANTS	SACRAMENTO	95838	A						
1855 DIESEL DR 9	HFC AUTOMOTIVE	SACRAMENTO	95838	I	I					
1875 DIESEL DR STE 11	DRAEGER CONSTRUCTION	SACRAMENTO	95838		I					
7414 DILLARD RD	SCOTT HUSTON	SLOUGHHOUSE	95683	I	I					
8101 DILLARD RD	HMS FARMS	WILTON	95693	I						
8104 DILLARD RD	CAMPOS FAMILY ORCHARD	WILTON	95693	I						
9300 DILLARD RD	LUCCHETTI RANCH	WILTON	95693	I						
9695 DILLARD RD	GERMANY BROS PRINTING	WILTON	95693		I					
9797 DILLARD RD	DILLARD STORE	WILTON	95693	I		I				0
9800 DILLARD RD	WILTON FIRE PROTECTION DISTRICT	WILTON	95693	A	I	I				1
10469 DILLARD RD	EMMANUEL MACHADO	WILTON	95693	I						
10481 DILLARD RD	MACHADO WILTON	WILTON	95693	I						
9701 DINO DR 110	MIZAK CONSTRUCTORS INC	ELK GROVE	95624	I	I					
9701 DINO DR	BESAM AUTOMATED ENTRANCE SYS INC	ELK GROVE	95624		I					
9731 DINO DR STE 100	RYTINA FINE CLEANERS & LAUNDERERS	ELK GROVE	95624	I	I					
9731 DINO DR	BESAM AUTOMATED ENTRANCE SYS INC	ELK GROVE	95624		I					
9734 DINO DR STE C	AUTO BODY EXPRESSIONS, INC	ELK GROVE	95624	A	A					

Master List of Facilities within Sacramento County with Potentially Hazardous Materials

SITE ADDRESS	FACILITY NAME	CITY	ZIP	HM CATEGORY A=Active, I=Inactive						TANKS (UST Only)
				BP	WG	UST	AST	TIER	CalARP	
9735 DINO DR STE 100	JOHN DEERE LANDSCAPES BRANCH 154	ELK GROVE	95624	I						
9735 DINO DR # 110	HOLE IN THE WALL CABINETS INC	ELK GROVE	95624		I					
9744 DINO DR	ADVANCED AUTO REPAIR	ELK GROVE	95624	I	I					
9748 DINO DR STE A & B	BARNES & ZEHNDER AUTOMOTIVE	ELK GROVE	95624	A	A					
9751 DINO DR	VALLEY MOTOR PARTS	ELK GROVE	95624	A	A	I				1
9752 DINO DR A	A & E AUTO CARE	ELK GROVE	95624		I					
9765 DINO DR	FERRELL GAS LP	ELK GROVE	95624	A	A					
9765 DINO DR	DUPLICATE - SEE FA0008768	ELK GROVE	95624	I		I				
9765 DINO DR	INTERSTATE OIL COMPANY	ELK GROVE	95624	A	A	A				5
9780 DINO DR	MATHESON FAST FREIGHT, INC	ELK GROVE	95624	A	A	A				3
9797 DINO DR	ELK GROVE TRANSMISSIONS & AUTO RE	ELK GROVE	95624	A	A					
9818 DINO DR	ELK GROVE SERVICE - WELL #11	ELK GROVE	95624	I						
9824 DINO DR STE 100	ASPECT GLASS INC	ELK GROVE	95624		I					
9824 DINO DR STE 110	JC AUTOMOBILE REFINISHING	ELK GROVE	95624	A	A					
9825 DINO DR STE A	ZAYAS EXCAVATING INC	ELK GROVE	95624	I	I					
9825 DINO DR B	PORTER CONCRETE	ELK GROVE	95624	I	I					
9847 DINO DR	CENTERLINE STRIPING CO, INC	ELK GROVE	95624	A	A					
9851 DINO DR	BIANCHI PLUMBING	ELK GROVE	95624	I	I					
9854 DINO DR STE 1	ON THE SPOT RV & TRAILER REPAIR	ELK GROVE	95624	I	A					
9854 DINO DR STE 3	SPRAY TECH FINISHING	ELK GROVE	95624	I	A					
9854 DINO DR 6	JOHNSEN'S MOBILE EQUIPMENT REPAIR	ELK GROVE	95624	I	I					
9854 DINO DR STE 7	SUPERIOR AUTOMOTIVE SERVICE	ELK GROVE	95624	A	A					
9861 DINO DR	FLEETWASH, INC	ELK GROVE	95624	A	A					
9864 DINO DR STE 10	ON THE SPOT RV & TRAILER REPAIR	ELK GROVE	95624	I	I					
9864 DINO DR STE 1	EXPERT AUTOMOTIVE	ELK GROVE	95624	A	A					
9864 DINO DR STE 2	ASAP YARD TOOLS	ELK GROVE	95624	I	I					
9864 DINO DR 3	ON-SITE WELDING & EQUIPMENT REPAIR	ELK GROVE	95624	I						
9874 DINO DR STE 1	KIRKLAND & SON	ELK GROVE	95624	I	I					
9874 DINO DR STE 5	CUDA CLEANING SYSTEMS INC	ELK GROVE	95624	I	I					
9875 DINO DR	NEFF RENTAL-VALLEY RENTS & READY	ELK GROVE	95624	I	I					
DISCOVERY PARK DR	DISCOVERY PARK WELL (P-59)	SACRAMENTO	95833	I						
10929 DISK DR	PROGRESSIVE INSURANCE	RANCHO CORDOVA	95670	A						
11301 DISMANTLE CT	LKQ SPECIALIZED PARTS NORTHERN CA	RANCHO CORDOVA	95742	I	I					
11315 DISMANTLE CT STE 1	SILVER STAR RECYCLING INC	RANCHO CORDOVA	95742	I	I					
11315 DISMANTLE CT STE 2	LKQ SPECIALIZED PARTS NORTHERN CA	RANCHO CORDOVA	95742	I	I					
11315 DISMANTLE CT STE 2	MAZDA AUTO RECYCLING	RANCHO CORDOVA	95742	I	I					
11320 DISMANTLE CT	SIMS METAL MANAGEMENT	RANCHO CORDOVA	95742	A	A					
11337 DISMANTLE CT	LKQ SPECIALIZED PARTS NORTHERN CA	RANCHO CORDOVA	95742	A	A					
11355 DISMANTLE CT 2	HYUNDAI & ISUZU AUTO RECYCLER	RANCHO CORDOVA	95742		I					
11355 DISMANTLE CT STE 2	VOLVO SPECIALIZED RECYCLERS INC	RANCHO CORDOVA	95742	I	I					
11355 DISMANTLE CT	LKQ SPECIALIZED PARTS NORTHERN CA	RANCHO CORDOVA	95827	I	I					
575 DISPLAY WAY	TRUCK SITE	SACRAMENTO	95838	I	A					
625 DISPLAY WAY	UNITED RENTALS, INC	SACRAMENTO	95838	A	A					



Master List of Facilities within Sacramento County with Potentially Hazardous Materials

SITE ADDRESS	FACILITY NAME	CITY	ZIP	HM CATEGORY A=Active, I=Inactive						TANKS (UST Only)
				BP	WG	UST	AST	TIER	CalARP	
707 DISPLAY WAY	SACRAMENTO KENWORTH	SACRAMENTO	95838	A	A					
1045 DIXIEANNE AVE	ALLIED TRAILER SUPPLY	SACRAMENTO	95815	I	A					
1142 DIXIEANNE AVE	RV DOCTOR GEORGE	SACRAMENTO	95815	A	I					
1200 DIXIEANNE AVE	WALKER MECHANICAL INC	SACRAMENTO	95815	I		I				2
1200 DIXIEANNE AVE	PERFORMANCE COLOR RV	SACRAMENTO	95815	A	A					
1328 DIXIEANNE AVE	D & P PRODUCTS, INC	SACRAMENTO	95815	A	A					
1336 DIXIEANNE AVE	CAPITAL MAINTENANCE	SACRAMENTO	95815		I					
4211 DON JULIO BLVD	SASD DON JULIO PUMP STN (S015)	NORTH HIGHLANDS	95660	A					I	
4317 DON JULIO BLVD	DON JULIO WELL #24	SACRAMENTO	95842	I					I	
5026 DON JULIO BLVD	ISA: NORTH COUNTY CORP YARD	SACRAMENTO	95842	A	A	A				3
5026 DON JULIO BLVD	SASD NORTH AREA CORP YARD (NACY)	SACRAMENTO	95842	A						
5656 DON JULIO BLVD	CALIFORNIA-AMERICAN WATER CO	SACRAMENTO	95843	A					I	
5929 DON WAY	ANTHONY'S AUTO CARE	CARMICHAEL	95608	A	A					
5934 DON WAY	GRAPHIC GRAFFITI	CARMICHAEL	95608		I					
5938 DON WAY	HENSLEYS ANTIQUE RESTORATION & S/	CARMICHAEL	95608		A					
5940 DON WAY STE B	TOP PERFORMANCE AUTO SERVICE, INC	CARMICHAEL	95608	A	A					
5942 DON WAY STE H	FREEMAN & YOUNG CONSTRUCTION, IN	CARMICHAEL	95608	A						
5946 DON WAY	WESTERN WELDING WORKS	CARMICHAEL	95608	A	I					
250 DOS RIOS ST STE C	SHERWIN-WILLIAMS CO #4397	SACRAMENTO	95811	A	A					
255 DOS RIOS ST	MANDAL TRUCK & TRAILER	SACRAMENTO	95811		I					
601 DOS RIOS ST	THE PARTY CONCIERGE	SACRAMENTO	95811	A	I					
701 DOS RIOS ST STE A	K & D WOODWORKS INC	SACRAMENTO	95811	I	I					
701 DOS RIOS ST STE B	TRI STAR AUTO CARE	SACRAMENTO	95811	I						
701 DOS RIOS ST	ZORIO	SACRAMENTO	95811	I	I					
DOSS WY/FRANKLIN BLVD	SASD PARKWAY CHLORINE STN	SACRAMENTO	95823	I					I	
DOUGLAS/FOLSOM SO CANAL RD	DOUGLAS RD METERING STATION (OWM	SACRAMENTO	95827	I					I	
2520 DOUGLAS BLVD STE 140	GARY M JONES DDS	ROSEVILLE			I					
2520 DOUGLAS BLVD SUIT 150	GREGORY PLUCKHAN DDS	ROSEVILLE	95661		I					
11375 DOUGLAS RD	FAA NORTHERN CALIFORNIA TERMINAL	MATHER	95655	A	A					
11499 DOUGLAS RD	CHEVRON WEST	RANCHO CORDOVA	95742	I	I					
11499 DOUGLAS RD	INSURANCE AUTO AUCTIONS	RANCHO CORDOVA	95742	A	A					
11505 DOUGLAS RD	THE BOEING CO (SIGMA)	RANCHO CORDOVA	95742	I	I					
1609 DREHER ST, #D	KENT LACIN MEDIA SERVICES	SACRAMENTO	95811		I					
DRY CREEK RD/MAGPIE CREEK	SACRAMENTO CITY WELL #154	SACRAMENTO	95838	A					A	
4500 DRY CREEK RD STE 4	DUPREE'S AUTOMOTIVE SERVICES	SACRAMENTO	95838	I	I					
4500 DRY CREEK RD STE 8	DISCOUNT AUTOMATICS, INC	SACRAMENTO	95838	A	A					
4632 DRY CREEK RD	GOMEZ TIRE SHOP	SACRAMENTO	95838	I	I					
4640 DRY CREEK RD	CHAVAS AUTO REPAIR	SACRAMENTO	95838	I	I					
4659 DRY CREEK RD	THRIFTWAY MARKET [HM]	SACRAMENTO	95838	I						
5325 DRY CREEK RD STE D	MERKES AUTO SERVICE	SACRAMENTO	95838	I	I					
5325 DRY CREEK RD	F & M AUTO DISMANTLING	SACRAMENTO	95838	A	A					
5325 DRY CREEK RD	SERGEY MESROBYAN AUTO DISMANTLE	SACRAMENTO	95838	A	A					
5444 DRY CREEK RD	CGRS INC	SACRAMENTO	95838	I						

Master List of Facilities within Sacramento County with Potentially Hazardous Materials

SITE ADDRESS	FACILITY NAME	CITY	ZIP	HM CATEGORY A=Active, I=Inactive						TANKS (UST Only)
				BP	WG	UST	AST	TIER	CalARP	
5845 DRY CREEK RD	COPE & MCPHETRES MARINE AT BELL A	RIO LINDA	95673	I	I					
6007 DRY CREEK RD	STOP AND SHOP MARKET	RIO LINDA	95673	A	A	A				3
6309 DRY CREEK RD	RIO LINDA SENIOR HIGH SCHOOL [HM]	RIO LINDA	95673	A	A					
6440 DRY CREEK RD	AT & T MOBILITY - DRY CREEK- RIO LIND	RIO LINDA	95673	A						
4100 DUCKHORN DR	UNIVERSAL TECHNICAL INSTITUTE	SACRAMENTO	95834	A	A					
4682 DUCKHORN DR	UNIVERSAL FLOORING INC	SACRAMENTO	95834	I						
4304 DUDLEY BLVD STE 411	CALIFORNIA DEPT OF TRANSPORTATION	MCCLELLAN	95652	A	A					
4318 DUDLEY BLVD BLDG 475E	SOUTHWESTERN WIRE, INC	MCCLELLAN	95652	A	A					
4318 DUDLEY BLVD BLDG 475F3	TRUE NORTH BRIDGED COMPOSITES	MCCLELLAN	95652	A						
4318 DUDLEY BLVD STE 475-F	ROYAL TRUCK BODY	MCCLELLAN	95652	I	I					
4318 DUDLEY BLVD BLDG 475-G	POLAR SERVICE CENTERS	MCCLELLAN	95652	A						
4342 DUDLEY BLVD STE 200	HAMILTON-CLARKE INDUSTRIES	MCCLELLAN	95652	I	I					
4342 DUDLEY BLVD BLDG 475A	VENEERSTONE	MCCLELLAN	95652	I	I					
4348 DUDLEY BLVD STE 500	MCCLELLAN BUSINESS PARK LLC	MCCLELLAN	95652	I	I					
4423 DUDLEY BLVD	US POWDER COATING, INC	MCCLELLAN	95652	A	A					
4425 DUDLEY BLVD	SAC METRO FIRE FLEET SHOP	MCCLELLAN	95652	A	A					
4536 DUDLEY BLVD STE 450	MCCLELLAN GAS TURBINE FACILITY	MCCLELLAN	95652	A	A				A	
4545 DUDLEY BLVD	MCCLELLAN JET SERVICES	NORTH HIGHLANDS	95652	A	A	I				4
4545 DUDLEY BLVD	INTERSTATE OIL CO	MCCLELLAN	95652	A	A					
4806 DUDLEY BLVD	SASD MCCLELLAN PUMP STATION (S116	MCCLELLAN	95652	A						
4916 DUDLEY BLVD	OZARK TRUCKING, INC	MCCLELLAN	95652	A	A					
5520 DUDLEY BLVD BLDG 900	TOOLEY OIL #7	NORTH HIGHLANDS	95652	A	A	A				4
DUNISCH/LAGUNA BLVD	MSA: W STOCKTON BLVD WELL (W74)	ELK GROVE	95758	A						
8008 DUTCH HAVEN BLVD	ELVERTA FOOD & LIQUOR	ELVERTA	95626	A	A	A				3
3132 DWIGHT RD STE 300	CIMARRON OF CALIFORNIA	ELK GROVE	95758	I	I					
3132 DWIGHT RD STE 400	CIMARRON OFFICE FURNITURE SVCS IN	ELK GROVE	95758	I	A					
3200 DWIGHT RD STE 100	GNB CORPORATION	ELK GROVE	95758	A	A					
3200 DWIGHT RD 400	YT GLASS & WINDOWS INC	ELK GROVE	95758	I						
3233 DWIGHT RD	ISOLA GROUP	ELK GROVE	95758	A	A					
3233 DWIGHT RD	T-MOBILE WEST CORP (SC06702A)	ELK GROVE	95758	I						
3238 DWIGHT RD	CARDINAL HEALTH, INC	ELK GROVE	95758	A	A					
3248 DWIGHT RD	AT&T MOBILITY-LAGUNA DWIGHT RD (97	ELK GROVE	95758	A						
3500 DWIGHT RD	MSA: DWIGHT ROAD WATER TREATMEN	ELK GROVE	95758	A		I			I	1
E SIDE B-80/NE LEVEE AMER RV	MSA: SAN 2 PUMP STATION (S023)	SACRAMENTO	95815	A					I	
4212 EAGLE RIDGE DR	CALIFORNIA-AMERICAN WATER	NORTH HIGHLANDS	95843	A					I	
6925 EAGLES NEST RD	AT & T MOBILITY-SOUTH SUNRISE (9761)	MATHER AFB	95830	A						
7700 EAGLES NEST RD	TIESSEN & WAEGELL	SACRAMENTO	95830	I	I					
7201 EARHART DR	CHEVRON SACRAMENTO INTERNATIONAL	SACRAMENTO	95837	I		I				1
7201 EARHART DR	SAC INT'L AIRPORT--AIRCRAFT RESCUE	SACRAMENTO	95837	A	I					
7201 EARHART DR	PS TRADING INC TANK FARM	SACRAMENTO	95837	I	I		I			
7201 EARHART DR	ALLIED AVIATION FUELING CO INC	SACRAMENTO	95837	I	I					
7207 EARHART DR	INT'L AIRPORT- MAINTENANCE DIV	SACRAMENTO	95837	A	A	A				3
7207 EARHART DR	INT'L AIRPORT--AIRFIELD MAINT	SACRAMENTO	95837	I	I					

Master List of Facilities within Sacramento County with Potentially Hazardous Materials

SITE ADDRESS	FACILITY NAME	CITY	ZIP	HM CATEGORY A=Active, I=Inactive						TANKS (UST Only)
				BP	WG	UST	AST	TIER	CalARP	
7287 EARHART DR	SACRAMENTO INTERNATIONAL AIRPORT	SACRAMENTO	95837	I						
7330 EARHART DR	ALLIED AVIATION FUELING CO INC	SACRAMENTO	95837	A	A					
E EARHART DR	DUPLICATE - SEE FA0018662	SACRAMENTO	95837	I						
7001 EAST PKWY	FLORIN COMMERCIAL FUEL	SACRAMENTO	95823	A	A	A				3
7040 EAST PKWY	AT&T MOBILITY - FLORIN/FRANKLIN (972)	SACRAMENTO	95823	A						
1444 EASTERN AVE	SACRAMENTO METRO FIRE STATION 11C	SACRAMENTO	95864	A						
2605 EASTERN AVE, #1	JOHN D ORSI DDS	SACRAMENTO	95821		I					
2605 EASTERN AVE 2	ERIC WONG DDS	SACRAMENTO	95821		I					
2605 EASTERN AVE 3	MARK H HOLT DDS	SACRAMENTO	95821		I					
2605 EASTERN AVE, #4	KEVIN M KEANE DDS	SACRAMENTO	95821		I					
2605 EASTERN AVE 5	DOUGLAS MCCREARY DDS	SACRAMENTO	95821		I					
2605 EASTERN AVE 6	SCOTT LAMBERT DDS	SACRAMENTO	95821		I					
2821 EASTERN AVE, #1	STEPHEN E HAUN DDS	SACRAMENTO	95821		I					
2821 EASTERN AVE, #2	MARK KUJIROKA DDS	SACRAMENTO	95821		I					
2821 EASTERN AVE, #3	STEPHEN C OTT DDS	SACRAMENTO	95821		I					
2821 EASTERN AVE STE 4	STEPHEN R ESTES DDS	SACRAMENTO	95821		I					
2821 EASTERN AVE, #5	MICHAEL L GREEN DDS	SACRAMENTO	95821		I					
2821 EASTERN AVE, #6	GREGORY K TUTTLE DDS	SACRAMENTO	95821		I					
2835 EASTERN AVE STE 2	ARTISTIC DENTAL DESIGN STUDIO	SACRAMENTO	95821	A						
2835 EASTERN AVE, #3	MARK E WHITE DDS	SACRAMENTO	95821		I					
3300 EASTERN AVE REAR	SSW DISTRICT EASTERN/WOODSIDE CH	SACRAMENTO	95821	A						
9660 ECOLOGY LN	SASD 226 BRADSHAW MAINT YARD	SACRAMENTO	95827	I	I				I	
9660 ECOLOGY LN	COUNTY OF SACRAMENTO THWCF	SACRAMENTO	95827		I			I		
9660 ECOLOGY LN	226 MAINTENANCE YARD	SACRAMENTO	95827	A	A					
11146 ED RAU	TONY VAN STEYN	ELK GROVE	95758	I						
EDEN CT	SSW DISTRICT EDEN/ROOT WELL #32-A	CARMICHAEL	95608	A						
3681 EDINGTON DR	NORTH DOUGLAS WATER TREATMENT F	RANCHO CORDOVA	95742	A						
2533 EDISON AVE	STOP & SHOP	SACRAMENTO	95821	I		I				2
412 E ST	BEST AIR MECHANICAL INC	GALT	95632		I					
931 E ST	MAUSER AVIATION, INC	RIO LINDA	95673	A	A					
1105 E ST	BLUE MOON PRINTING & GRAPHICS	SACRAMENTO	95814		I					
1619 E ST STE A	THE SCOOT SHOP	SACRAMENTO	95814		I					
1619 E ST STE B	ROSTEN REMODELING, INC	SACRAMENTO	95814	A	I					
1619 E ST	16TH STREET AUTO REPAIR INC	SACRAMENTO	95814	I	I					
1819 E ST	TOM'S PRINTING, INC	SACRAMENTO	95811	A	A			I		
1931 E ST	SHASTA LINEN SUPPLY	SACRAMENTO	95811	A	A					
2256 E ST	THE AUTOBODY WORKSHOP	RIO LINDA	95673		I					
3020 E ST	MARK PEDRONCELLI DC	SACRAMENTO	95816		I					
3429 E ST 8	PAT'S CANVAS	NORTH HIGHLANDS	95660	I						
295 EL CAMINO AVE	ACE AUTO SALES & SERVICE	SACRAMENTO	95815		A					
300 EL CAMINO AVE	FILL N SAVE	SACRAMENTO	95815	A	A	A				2
400 EL CAMINO AVE	KING'S SUPERMARKET	SACRAMENTO	95815	I						
646 EL CAMINO AVE	ROBERT E CLIFFORD DDS	SACRAMENTO	95815		I					

Master List of Facilities within Sacramento County with Potentially Hazardous Materials

SITE ADDRESS	FACILITY NAME	CITY	ZIP	HM CATEGORY A=Active, I=Inactive						TANKS (UST Only)
				BP	WG	UST	AST	TIER	CalARP	
840 EL CAMINO AVE	WALGREEN'S #11262	SACRAMENTO	95815	A	A					
951 EL CAMINO AVE	GREAT ESCAPES RV CENTER INC	SACRAMENTO	95815	I	I					
1010 EL CAMINO AVE A	SAFARI RV PARTS	SACRAMENTO	95815	I						
1010 EL CAMINO AVE STE B-A	TRANSMISSIONS ONLY	SACRAMENTO	95815	A	A					
1010 EL CAMINO AVE BD	J MORRIS COMPANY	SACRAMENTO	95815	I						
1010 EL CAMINO AVE, #BF	OCTAVIO'S SHOP	SACRAMENTO	95815	I	I					
1051 EL CAMINO AVE	RV'S OF SACRAMENTO	SACRAMENTO	95815	A						
1064 EL CAMINO AVE STE B	AMERICAN MOTOR HOME	SACRAMENTO	95815	I						
1064 EL CAMINO AVE	ADVENTURE AMERICA RV RENTALS	SACRAMENTO	95815	I						
1071 EL CAMINO AVE	O & J'S AUTO REPAIR	SACRAMENTO	95815	I	I					
1104 EL CAMINO AVE	PAN PACIFIC RV CENTERS, INC	SACRAMENTO	95815	A	I					
1188 EL CAMINO AVE	HAPPY DAZE RV'S	SACRAMENTO	95815	A	I					
1199 EL CAMINO AVE	HAPPY DAZE RV'S	SACRAMENTO	95815	I	I					
1251 EL CAMINO AVE	ORO WHEAT	SACRAMENTO	95815	I	I					
1301 EL CAMINO AVE	AUTO CENTER	SACRAMENTO	95815		I					
1401 EL CAMINO AVE	VERIZON WIRELESS - VAN NESS	SACRAMENTO	95815	A						
1500 EL CAMINO AVE STE K	MODERN CLASSIC AUTOMOTIVE, INC	SACRAMENTO	95815	A	A					
1504 EL CAMINO AVE	TRI STAR AUTO CARE	SACRAMENTO	95815	A						
1508 EL CAMINO AVE	FUTURE FUNDRAISING	SACRAMENTO	95815	I	I					
1510 EL CAMINO AVE STE B	FUTURE FUNDRAISING	SACRAMENTO	95815	I	I					
1510 EL CAMINO AVE	RCA AUTO SALES	SACRAMENTO	95815	I	I					
1512 EL CAMINO AVE	JORDAN'S AUTO SALES	SACRAMENTO	95815	I	I					
1525 EL CAMINO AVE	PRECISION PRINTING	SACRAMENTO	95815		I					
1530 EL CAMINO AVE	DOLPHIN SCUBA CENTER	SACRAMENTO	95815	A	I					
1600 EL CAMINO AVE	SINCLAIR PAINT CO #61	SACRAMENTO	95815	I						
1600 EL CAMINO AVE	ICI DULUX PAINTS	SACRAMENTO	95815	I	I					
1620 EL CAMINO AVE	BUGFORMANCE	SACRAMENTO	95815	A	A					
1650 EL CAMINO AVE	U-HAUL AT EL CAMINO AVENUE	SACRAMENTO	95815	A	I					
1655 EL CAMINO AVE	CAMBLIN STEEL SERVICE, INC	SACRAMENTO	95815	A	A					
1900 EL CAMINO AVE	4 WHEEL PARTS	SACRAMENTO	95815	A	A					
1917 EL CAMINO AVE	STANDARD AUTO CARE	SACRAMENTO	95815	I	I					
1925 EL CAMINO AVE	HAPPY DAZE RV & CAMPER	SACRAMENTO	95815	I	I					
1936 EL CAMINO AVE	LINVILLE BROS TIRE & ALIGNMENT	SACRAMENTO	95815	A	A					
1950 EL CAMINO AVE	M K AUTO INC	SACRAMENTO	95815	I	I					
1952 EL CAMINO AVE	S & R AUTO REPAIR	SACRAMENTO	95815	A	A					
2001 EL CAMINO AVE	FORMULA ONE	SACRAMENTO	95821		I					
2007 EL CAMINO AVE	PRECISION PRINTING	SACRAMENTO	95815		I					
2101 EL CAMINO AVE	FAST N EASY FOOD MARKET	SACRAMENTO	95821	A	A	A				3
2120 EL CAMINO AVE	SIERRA COPY INC	SACRAMENTO	95821	I	I					
2159 EL CAMINO AVE	MARINE MAX	SACRAMENTO	95821	I	I					
2160 EL CAMINO AVE	AUTO ZONE #5602	SACRAMENTO	95821	I	I					
2199 EL CAMINO AVE	KINGS GAS	SACRAMENTO	95821	A	A	A				3
2200 EL CAMINO AVE	ARCO AM PM FACILITY #82812	SACRAMENTO	95821	A	A	A				3

Master List of Facilities within Sacramento County with Potentially Hazardous Materials

SITE ADDRESS	FACILITY NAME	CITY	ZIP	HM CATEGORY A=Active, I=Inactive						TANKS (UST Only)
				BP	WG	UST	AST	TIER	CalARP	
2201 EL CAMINO AVE	SACTO EMERGENCY VET CLINIC	SACRAMENTO	95821		I					
2209 EL CAMINO AVE	THE FORMS OUTLET INC	SACRAMENTO	95821		I					
2214 EL CAMINO AVE	RITE AID #6075	SACRAMENTO	95821	I	A					
2224 EL CAMINO AVE	99 CENTS ONLY STORE	SACRAMENTO	95821	I	A					
2281 EL CAMINO AVE	TESORO/SHELL #68197	SACRAMENTO	95821	A	A	A				4
2301 EL CAMINO AVE	THE CAR CZAR, INC	SACRAMENTO	95821	A	A					
2325 EL CAMINO AVE	DRAEGER CONSTRUCTION	SACRAMENTO	95821	I						
2621 EL CAMINO AVE STE B	AFFORDABLE AUTO SERVICE & REPAIR	SACRAMENTO	95821	A	A					
2628 EL CAMINO AVE, #B7	M MICHELLE INOUE DDS	SACRAMENTO	95821		I					
2628 EL CAMINO AVE, #C10	CAPITAL CARE DENTISTRY	SACRAMENTO	95821		I					
3007 EL CAMINO AVE, #B	JACK KAMMERAAD DC	SACRAMENTO	95821		I					
3300 EL CAMINO AVE	WALTER A WINFREY DDS	SACRAMENTO	95821		I					
3310 EL CAMINO AVE	DEPT OF WATER RESOURCES	SACRAMENTO	95825	A	A	A				1
3337 EL CAMINO AVE	YUEN NGUYEN DDS	SACRAMENTO	95821		I					
3339 EL CAMINO AVE	ALWARD CHIROPRACTIC	SACRAMENTO	95821		I					
3360 EL CAMINO AVE	SAM'S CLUB #6623	SACRAMENTO	95821	A	A					
3382 EL CAMINO AVE STE 31	VERIZON WIRELESS-COUNTRY CLUB	SACRAMENTO	95821	A						
3400 EL CAMINO AVE	LONGS DRUGS #101 [HM]	SACRAMENTO	95821	I						
3400 EL CAMINO AVE	MICHAEL'S STORE 5814	SACRAMENTO	95821	I	A					
3449 EL CAMINO AVE	WATT AVE VALERO	SACRAMENTO	95821	A	A	A				4
3460 EL CAMINO AVE	MONTGOMERY WARD #2401	SACRAMENTO	95821	I	I					
3460 EL CAMINO AVE	WAL-MART STORE #5230	SACRAMENTO	95821	A	A					
3464 EL CAMINO AVE	PACIFIC BELL TELEPHONE CO - AT & T C	SACRAMENTO	95821	A						
3500 EL CAMINO AVE	MACY'S WEST INC	SACRAMENTO	95825	A	A	I				1
3501 EL CAMINO AVE	QUICK SAVE MART	SACRAMENTO	95821	A	A	A				3
3535 EL CAMINO AVE	EMIGH'S CASUAL LIVING	SACRAMENTO	95821	A						
3555 EL CAMINO AVE	EMIGH HARDWARE CO INC [HM]	SACRAMENTO	95821	A	I					
3960 EL CAMINO AVE, #1	GORDON L DOUGLASS DDS	SACRAMENTO	95821		I					
3960 EL CAMINO AVE, #2	TIMOTHY R LUTZ DDS	SACRAMENTO	95821		I					
3960 EL CAMINO AVE 3	JOHN B CHILDERS DDS	SACRAMENTO	95821		I					
3960 EL CAMINO AVE, #4	ROBERT N KATIBAH DDS	SACRAMENTO	95821		I					
3960 EL CAMINO AVE, #5	F GORDON LOVERIDGE DDS	SACRAMENTO	95821		I					
4000 EL CAMINO AVE STE A	EL CAMINO VETERINARY HOSPITAL	SACRAMENTO	95821		I					
4301 EL CAMINO AVE	DR PERRAULT	SACRAMENTO	95821		I					
4616 EL CAMINO AVE	CARL F KELLER DC	SACRAMENTO	95821		I					
4625 EL CAMINO AVE STE B	HORIZON SMOG	SACRAMENTO	95821		I					
4625 EL CAMINO AVE	SILVER GAS & FOOD	SACRAMENTO	95821	A	A	A				3
4646 EL CAMINO AVE	EAGLE GAS & LIQUOR	SACRAMENTO	95821	A	A	A				3
4701 EL CAMINO AVE	CARMICHAEL AUTOMOTIVE	CARMICHAEL	95608	I	I	I				1
4725 EL CAMINO AVE	A S VOLPERT DC	CARMICHAEL	95608		I					
4746 EL CAMINO AVE	VERIZON WIRELESS - CAMINO MISSION	CARMICHAEL	95608	A						
5040 EL CAMINO AVE	GUPTA GASOLINE LLC	CARMICHAEL	95608	A	A	A				3
5100 EL CAMINO AVE	FLETCHER'S AUTOMOTIVE	CARMICHAEL	95608	A	A					

Master List of Facilities within Sacramento County with Potentially Hazardous Materials

SITE ADDRESS	FACILITY NAME	CITY	ZIP	HM CATEGORY A=Active, I=Inactive						TANKS (UST Only)
				BP	WG	UST	AST	TIER	CalARP	
5101 EL CAMINO AVE	CAR NATION AUTO CARE	CARMICHAEL	95608	I	I		I			
5101 EL CAMINO AVE	EL CAMINO SMOG & REPAIR	CARMICHAEL	95608	A	A					
1500 W EL CAMINO AVE 14	DISCOVERY PLAZA VETERINARY CLINIC	SACRAMENTO	95833		I					
1500 W EL CAMINO AVE STE 7	SAGE CLEANERS	SACRAMENTO	95833	A	A					
1520 W EL CAMINO AVE	CLIFFORD A CHOW DDS	SACRAMENTO	95833		I					
1540 W EL CAMINO AVE	BEL AIR SUPERMARKET #510	SACRAMENTO	95833	I						
1550 W EL CAMINO AVE	ARENA CHIROPRACTIC OFFICE	SACRAMENTO	95833		I					
1587 W EL CAMINO AVE	CVS PHARMACY #2290	SACRAMENTO	95833	I	A					
1599 W EL CAMINO AVE	SHELL FACILITY #139624	SACRAMENTO	95833	A	A	A				3
1620 W EL CAMINO AVE, #145	LABRADO CHIROPRACTIC	SACRAMENTO	95833		I					
1620 W EL CAMINO AVE STE 175	SWANSON'S CLEANERS	SACRAMENTO	95833	I	I					
2000 W EL CAMINO AVE	VERIZON WIRELESS - TRUXEL	SACRAMENTO	95833	A						
2030 W EL CAMINO AVE	KVIE, INC	SACRAMENTO	95833	A						
2738 EL CENTRO RD	EL CENTRO CHEVRON	SACRAMENTO	95833	A	A	A				4
2828 EL CENTRO RD	SACRAMENTO 49ER TRAVEL PLAZA	SACRAMENTO	95833	A	A	A				5
2840 EL CENTRO RD	T-MOBILE WEST CORP (SC06059A)	SACRAMENTO	95833	I						
2850 EL CENTRO RD	PAPE MACHINERY, INC	SACRAMENTO	95833	A	A					
3650 EL CENTRO RD	PETERSON PACIFIC CORP	SACRAMENTO	95834	I	I					
3650 EL CENTRO RD	JODY'S WATER TRUCK	SACRAMENTO	95834	I						
3705 EL CENTRO RD	PERRY FARMS	SACRAMENTO	95834	I	I					
3751 EL CENTRO RD	DHILLONS RANCH	SACRAMENTO	95834	I						
3845 EL CENTRO RD	BASTIAO FARMS	SACRAMENTO	95834	I	I					
791 EL DORADO WAY	BINGSON WONG DDS	SACRAMENTO	95819		I					
1300 EL MONTE AVE	NATOMAS AUTO BODY & PAINT, INC	SACRAMENTO	95815	A	A					
1322 EL MONTE AVE	CROWN COUNTER TOPS	SACRAMENTO	95815	I	I					
1935 EL MONTE AVE	DONALD MACDONALD DDS	SACRAMENTO	95815		I					
7800 EL RIO AVE	CVC EQUIPMENT LLC	ELVERTA	95626	A	A					
2502 EL SUTTON LN C	GEARHEAD GARAGE	SACRAMENTO	95821		I					
2502 EL SUTTON LN D	TIPTON'S AUTO	SACRAMENTO	95821		I					
2508 EL SUTTON LN A	ZAND AUTO CENTER INC	SACRAMENTO	95821		I					
2510 EL SUTTON LN	AT&T MOBILITY-MARCONI- FULTON (9779	SACRAMENTO	95821	A						
2510 EL SUTTON LN	AT&T MOBILITY	SACRAMENTO	95821	I						
2528 EL SUTTON LN C	U-SAVE AUTO SALE	SACRAMENTO	95821		I					
2528 EL SUTTON LN D	PRECISION AUTO & BRAKES	SACRAMENTO	95821		I					
2530 EL SUTTON LN STE A	FULTON F'S AUTO AID	SACRAMENTO	95821	A	A					
2535 EL SUTTON LN	SUNSHINE DETAIL	SACRAMENTO	95821		I					
2535 EL SUTTON LN	ISA: SHERIFF'S MARCONI STATION	SACRAMENTO	95821	A	A					
7911 EL VERANO AVE	NITRO-GREEN	ELVERTA	95626	I	I					
6050 ELDER CREEK RD	CAR CAGE MOTORS, INC	SACRAMENTO	95824	A	A					
6060 ELDER CREEK RD	FAR EAST AUTO REPAIR	SACRAMENTO	95824	A	A					
6080 ELDER CREEK RD	CALIFORNIA TRANSPORT & REPAIR	SACRAMENTO	95824		I					
8024 ELDER CREEK RD	ARCO AM/PM #05424	SACRAMENTO	95824	A	A	A				3
8101 ELDER CREEK RD STE A	VT SCREEN ARTS	SACRAMENTO	95824	I	I					

Master List of Facilities within Sacramento County with Potentially Hazardous Materials

SITE ADDRESS	FACILITY NAME	CITY	ZIP	HM CATEGORY A=Active, I=Inactive						TANKS (UST Only)
				BP	WG	UST	AST	TIER	CalARP	
8101 ELDER CREEK RD STE K	TRANSTECH TRANSMISSIONS	SACRAMENTO	95824	A	A					
8115 ELDER CREEK RD STE F	RALLY MUFFLER	SACRAMENTO	95824	I						
8115 ELDER CREEK RD STE L	CAR FIX MASTERS	SACRAMENTO	95824	I	I					
8115 ELDER CREEK RD STE N	A & E AUTO REPAIR	SACRAMENTO	95824	A	A					
8115 ELDER CREEK RD STE R	UNLIMITED AUTO REPAIR	SACRAMENTO	95824	A	A					
8135 ELDER CREEK RD	TIA ROSA BAKERY OF SACRAMENTO INC	SACRAMENTO	95824	I						
8139 ELDER CREEK RD	BIG BEAR FIRE WORKS INC	SACRAMENTO	95824	I						
8141 ELDER CREEK RD	LEVIN'S AUTO SUPPLY, LLC	SACRAMENTO	95824	A	I					
8176 ELDER CREEK RD	BUXTON'S AUTO TRANSPORT, INC	SACRAMENTO	95824	I	I					
8180 ELDER CREEK RD	ALLIANCE AUTO BODY INC	SACRAMENTO	95824	I	I					
8184 ELDER CREEK RD	NORTHSTAR AUTO BODY	SACRAMENTO	95824	I	I					
8186 ELDER CREEK RD STE B	ACE AUTO RESTORATION CENTER	SACRAMENTO	95824	I	I					
8186 ELDER CREEK RD	ACCU-TECH UNLIMITED	SACRAMENTO	95824	I	I					
8188 ELDER CREEK RD	AUTO BODY SPECIALIST	SACRAMENTO	95824	I	I					
8191 ELDER CREEK RD	EASTMAN BUILDING PRODUCTS	SACRAMENTO	95824	A						
8200 ELDER CREEK RD	OUTSOURCE FLEET SERVICES, INC	SACRAMENTO	95824	A	A					
8200 ELDER CREEK RD	FED EX GROUND	SACRAMENTO	95824	A	A	A				1
8277 ELDER CREEK RD	NAVY OPERATIONAL SUPPORT CENTER	SACRAMENTO	95828	A	A					
8280 ELDER CREEK RD	LIFETIME DOORS INC	SACRAMENTO	95828	I	I					
8360 ELDER CREEK RD	AMERICAN BUILDING SUPPLY, INC	SACRAMENTO	95828	A	A					
8394 ELDER CREEK RD	SHAHI LOGISTICS	SACRAMENTO	95828	I	I					
8420 ELDER CREEK RD BLDG A1	SUNSHINE PAD & FOAM RECYCLING	SACRAMENTO	95828	I						
8420 ELDER CREEK RD STE A2	QT AUTO COLLISION & REPAIR	SACRAMENTO	95828	I	A					
8460 ELDER CREEK RD STE A	PRODUCTION CONSULTING & SERVICE I	SACRAMENTO	95828	A	A					
8460 ELDER CREEK RD STE B	OFFSET SERVICES	SACRAMENTO	95828	I	I					
8480 ELDER CREEK RD	AMREP, INC	SACRAMENTO	95828	A	A					
8535 ELDER CREEK RD STE 100	JC CONSTRUCTION INNOVATION, INC	SACRAMENTO	95828	A						
8540 ELDER CREEK RD	SIERRA TOW LLC	SACRAMENTO	95828	A	A					
8542 ELDER CREEK RD	MIKE & SONS TRUCK REPAIR, INC	SACRAMENTO	95828	I	I					
8565 ELDER CREEK RD	UNITED RENTALS TRENCH SAFETY	SACRAMENTO	95828	A						
8583 ELDER CREEK RD STE 300	RESTAURANT TECHNOLOGIES, INC	SACRAMENTO	95828	A						
8583 ELDER CREEK RD	ULTRA CLEAN TECHNOLOGY	SACRAMENTO	95828	I	I					
8604 ELDER CREEK RD	S & H WELDING, INC	SACRAMENTO	95828	A	I					
8610 ELDER CREEK RD	VIKING CONSTRUCTION	SACRAMENTO	95828	I						
8610 ELDER CREEK RD	VIKING STEEL	SACRAMENTO	95828	A	A					
8615 ELDER CREEK RD	BUZZ OATES CONSTRUCTION LP	SACRAMENTO	95828	A	I					
8622 ELDER CREEK RD	ACCESS AUTO SALES	SACRAMENTO	95828		I					
8626 ELDER CREEK RD	HILLCREST SPRINGS BOTTLE WATER	SACRAMENTO	95828	I						
8628 ELDER CREEK RD STE 100	CENTRAL CALIFORNIA CARPET	SACRAMENTO	95828	I						
8628 ELDER CREEK RD	CATCH THE SPIRIT RANCHO CORDOVA E	SACRAMENTO	95828	I						
8632 ELDER CREEK RD	TRICO WELDING SUPPLIES, INC	SACRAMENTO	95828	A						
8634 ELDER CREEK RD	ENDLESS MOTORING	SACRAMENTO	95828		I					
8642 ELDER CREEK RD	ELDER CREEK RECOVERY STATION	SACRAMENTO	95828	A	A					



Master List of Facilities within Sacramento County with Potentially Hazardous Materials

SITE ADDRESS	FACILITY NAME	CITY	ZIP	HM CATEGORY A=Active, I=Inactive						TANKS (UST Only)
				BP	WG	UST	AST	TIER	CalARP	
8671 ELDER CREEK RD STE 100	BLOCK TOPS INC	SACRAMENTO	95828	I						
8671 ELDER CREEK RD STE 200	PRECISION PULLEY & IDLER INC	SACRAMENTO	95828	A						
8671 ELDER CREEK RD STE 700	ELDER CREEK AUTO REPAIR	SACRAMENTO	95828	I	I					
8711 ELDER CREEK RD STE A	LORD & SONS INC	SACRAMENTO	95828	I						
8770 ELDER CREEK RD	US RECYCLING	SACRAMENTO	95828	I	I					
8780 ELDER CREEK RD	ELDER CREEK RECYCLING	SACRAMENTO	95828	I	A					
8788 ELDER CREEK RD	TOWNSEND & SCHMIDT MASONRY	SACRAMENTO	95828	A	A					
8834 ELDER CREEK RD STE A	EURO AUTO SALES INC	SACRAMENTO	95828		I					
8834 ELDER CREEK RD STE B	MG AUTO SERVICE	SACRAMENTO	95828	I	A					
8834 ELDER CREEK RD STE C	EURO AUTO SALES INC	SACRAMENTO	95828		I					
8844 ELDER CREEK RD STE A	PLEASANTON TRUCK & EQUIP REPAIR, II	SACRAMENTO	95828	A	A					
8844 ELDER CREEK RD STE B	SABER'S SHEETMETAL SPECIALITIES	SACRAMENTO	95828	A						
8845 ELDER CREEK RD	PALM IRON & BRIDGE WORK	SACRAMENTO	95828			I				
8845 ELDER CREEK RD	DAVISON IRON WORKS, INC	SACRAMENTO	95828	A	A					
8850 ELDER CREEK RD	CONTAINER USA INC	SACRAMENTO	95828	I						
8866 ELDER CREEK RD	WESTERN MATERIAL SUPPLY	SACRAMENTO	95828	A	A	A				1
8880 ELDER CREEK RD STE A	ACD COLLISION CENTER	SACRAMENTO	95828		I					
8880 ELDER CREEK RD STE B	VASILIS AUTO	SACRAMENTO	95828		I					
8880 ELDER CREEK RD STE D	STARLIGHT AUTO BODY & REPAIR	SACRAMENTO	95828	A	A					
8880 ELDER CREEK RD	INTEX FORMS, INC	SACRAMENTO	95828	A						
8896 ELDER CREEK RD	MANLEY & SONS TRUCKING	SACRAMENTO	95828	I	I					
8900 ELDER CREEK RD	MONTANA EXPRESS	SACRAMENTO	95828	I	I					
8908 ELDER CREEK RD	USA STAR ONE	SACRAMENTO	95828	A	A	A				3
8909 ELDER CREEK RD	REDI-GRO CORPORATION	SACRAMENTO	95828	A	A					
8940 ELDER CREEK RD	RIVER CITY WASTE RECYCLERS	SACRAMENTO	95829	I	A					
8982 ELDER CREEK RD	SERRANO POOL & PLASTER	SACRAMENTO	95829	A						
8988 ELDER CREEK RD	BRICKYARD BUILDING MATERIALS	SACRAMENTO	95829	A						
8989 ELDER CREEK RD	REACH REMOVAL, INC	SACRAMENTO	95829	A	A					
9010 ELDER CREEK RD STE B	CURTIS ASPHALT	SACRAMENTO	95829	A	A					
9010 ELDER CREEK RD	NORTH CAL HAULING CO	SACRAMENTO	95829	I	A					
9025 ELDER CREEK RD	GOLDEN STATE GROWERS	SACRAMENTO	95829	I						
9150 ELDER CREEK RD	PIONEER PAVING & GRADING	SACRAMENTO	95829	I						
9335 ELDER CREEK RD	THUNDER MOUNTAIN ENTERPRISES, INC	SACRAMENTO	95829	A	A					
9343 ELDER CREEK RD	TAKEHARA LANDSCAPE, INC	SACRAMENTO	95829	A	A					
9369 ELDER CREEK RD	FRANK FERREIRA PAVING, INC	SACRAMENTO	95829	I	I	I				2
9370 ELDER CREEK RD	MAGNUM TOWERS INC	SACRAMENTO	95829	A	A					
9373 ELDER CREEK RD	NATURE CARE LANDSCAPE, INC	SACRAMENTO	95829	A	A					
9390 ELDER CREEK RD	CALIFORNIA PAVEMENT MAINT CO, INC	SACRAMENTO	95829	A	A	A				2
9411 ELDER CREEK RD	WEST COAST SAND & GRAVEL, INC	SACRAMENTO	95829	A	A					
9530 ELDER CREEK RD	CARSON LANDSCAPE INDUSTRIES	SACRAMENTO	95829	A	A					
9550 ELDER CREEK RD	STEVE P. RADOS INC	SACRAMENTO	95829	A	A					
9616 ELDER CREEK RD STE 2	PAUL'S HAULING SERVICE	SACRAMENTO	95829	A	A					
9765 ELDER CREEK RD	SACRAMENTO TRANSFER, INC	SACRAMENTO	95829	I	I					

Master List of Facilities within Sacramento County with Potentially Hazardous Materials

SITE ADDRESS	FACILITY NAME	CITY	ZIP	HM CATEGORY A=Active, I=Inactive						TANKS (UST Only)
				BP	WG	UST	AST	TIER	CalARP	
9765 ELDER CREEK RD	JV DOHERTY TRUCKING	SACRAMENTO	95829	I	I					
9791 ELDER CREEK RD	EL DORADO CUSTOM TILE	SACRAMENTO	95829	I						
10220 ELDER CREEK RD	VERIZON WIRELESS - EXCELSIOR	SACRAMENTO	95829	A						
1709 ELDRIDGE AVE	SACRAMENTO CITY WELL #144	SACRAMENTO	95815	A					A	
100 ELEANOR AVE	VERIZON WIRELESS - GARDENLAND	SACRAMENTO	95815	A						
231 ELEANOR AVE	JOHNSTON PARK POOL	SACRAMENTO	95815	A					I	
11428 ELK CIRCLE A	SIERRA FABRICATION & DESIGN	RANCHO CORDOVA	95742	I	I					
ELK GROVE BL/BIG HORN BLVD	MSA: BIG HORN SOUTH WELL (W50)	ELK GROVE		I					I	
8065 ELK GROVE-FLORIN RD 110	VINTAGE PARK DENTAL	SACRAMENTO	95829		I					
8224 ELK GROVE FLORIN RD	FRONTIER CITIZENS TELECOM CO OF CA	ELK GROVE	95624	A		I				
8312 ELK GROVE FLORIN RD	AUTOZONE #4020	SACRAMENTO	95829	A	A					
8351 ELK GROVE FLORIN RD	CVS PHARMACY #3066	SACRAMENTO	95829	I	A					
8359 ELK GROVE FLORIN RD STE 111	NEW GENERATION CLEANERS	SACRAMENTO	95829	A	A					
8368 ELK GROVE FLORIN RD	RITE AID #6264	SACRAMENTO	95828	I	A					
8369 ELK GROVE FLORIN RD	SAFEWAY FUEL STATION #1289-15	SACRAMENTO	95829	A	A	A				3
8377 ELK GROVE FLORIN RD	SAFEWAY INC #1289	SACRAMENTO	95829	I						
8400 ELK GROVE FLORIN RD	WALGREENS #6612	ELK GROVE	95624	I	A					
8416 ELK GROVE FLORIN RD	O'REILLY AUTO PARTS #3638	ELK GROVE	95624	A	A					
8425 ELK GROVE FLORIN RD	BEL AIR #523	ELK GROVE	95829	I						
8973 ELK GROVE FLORIN RD	SUPER WASTE RECYCLING CENTER	ELK GROVE	95624	I	I					
8973 ELK GROVE FLORIN RD	OSMOSE UTILITIES SERVICES INC	ELK GROVE	95624	I						
8973 ELK GROVE FLORIN RD	FIVE STAR AUTO & TOWING, INC	ELK GROVE	95624	A	A					
8979 ELK GROVE FLORIN RD	NES/THE PLANK COMPANY	ELK GROVE	95624	I						
8999 ELK GROVE FLORIN RD	VALLEY PAINTING	ELK GROVE	95624	I	I					
9156 ELK GROVE FLORIN RD	ALL CLEAR POOL & SPA	ELK GROVE	95624	A						
9160 ELK GROVE FLORIN RD	SAVE MART SUPERMARKET #605	ELK GROVE	95624	I	A					
9170 ELK GROVE FLORIN RD D	CAMDEN DENTAL CARE	ELK GROVE	95624		I					
9170 ELK GROVE FLORIN RD G	LET'S PARTY	ELK GROVE	95624	I						
9198 ELK GROVE FLORIN RD	BOND 76 #010	ELK GROVE	95624	A	A	A				3
9200 ELK GROVE FLORIN RD	WALGREENS #6142	ELK GROVE	95624	I	A					
9215 ELK GROVE FLORIN RD	M & M FUELS BOND - #82959	ELK GROVE	95624	A	A	A				4
9240 ELK GROVE FLORIN RD	AUTOZONE #2842	ELK GROVE	95624	A	A					
9252 ELK GROVE FLORIN RD	ELK GROVE SCREEN & LADDER SHOP	ELK GROVE	95624	I	I					
9410 ELK GROVE FLORIN RD	JOHN F HILDEBRAND MD	ELK GROVE	95624		I					
9620 ELK GROVE-FLORIN RD	KENTON E KIASER DDS	ELK GROVE	95624		I					
9661 ELK GROVE FLORIN RD	YOUNG'S TRUE VALUE HARDWARE	ELK GROVE	95624	I						
9670 ELK GROVE FLORIN RD	NAPA AUTO PARTS	ELK GROVE	95624	I						
9716 ELK GROVE FLORIN RD	SHERWIN-WILLIAMS STORE #8150	ELK GROVE	95624	A	A					
9717 ELK GROVE-FLORIN RD A	MELVIN BELL DDS INC	ELK GROVE	95624		I					
9717 ELK GROVE-FLORIN RD	RICHARD MICHELSEN DDS	ELK GROVE	95624		I					
9720 ELK GROVE FLORIN RD	BIG O TIRES #5034	ELK GROVE	95624	A	A					
9727 ELK GROVE-FLORIN RD, #115	MICHAEL D MOORE DDS	ELK GROVE	95624		I					
9727 ELK GROVE-FLORIN RD 200	PETER NGAI & PENNY PHIPPS	ELK GROVE	95624		I					

Master List of Facilities within Sacramento County with Potentially Hazardous Materials

SITE ADDRESS	FACILITY NAME	CITY	ZIP	HM CATEGORY A=Active, I=Inactive						TANKS (UST Only)
				BP	WG	UST	AST	TIER	CalARP	
9727 ELK GROVE FLORIN RD 230	CAPITAL ORAL-MAXILLOFACIAL SURGER	ELK GROVE	95624		I					
9727 ELK GROVE FLORIN RD SUIT 260	DENTISTRY BY DESIGN	ELK GROVE	95624		I					
9727 ELK GROVE-FLORIN RD, #260	CLAY M WILSON DDS	ELK GROVE	95624		I					
9727 ELK GROVE-FLORIN RD 270	ROGER J REICH DDS INC	ELK GROVE	95624		I					
9727 ELK GROVE-FLORIN RD 280	DONALD P ROLLOFSON DMD INC	ELK GROVE	95624		I					
9738 ELK GROVE FLORIN RD	PREDATOR PAINTBALL	ELK GROVE	95624	I						
9754 ELK GROVE FLORIN RD	MOONLIGHT CLEANERS	ELK GROVE	95624	A	A					
9800 ELK GROVE FLORIN RD	ELK GROVE HIGH SCHOOL	ELK GROVE	95624	A	A					
9935 ELK GROVE FLORIN RD	ELK GROVE WATER SERVICE WELL #7	ELK GROVE	95624	I						
9950 ELK GROVE FLORIN RD	ELK GROVE PARK	ELK GROVE	95624	I						
9950 ELK GROVE FLORIN RD	ELK GROVE REGIONAL PARK	ELK GROVE	95624	A	I	I				1
9950 ELK GROVE FLORIN RD	ELK GROVE PARK POOL	ELK GROVE	95624	A						
9950 ELK GROVE FLORIN RD	VERIZON WIRELESS (ELK GROVE PARK)	ELK GROVE	95624	A						
2745 ELK GROVE BLVD STE 290	HAN'S CLEANERS	ELK GROVE	95758	A	A					
3720 ELK GROVE BLVD	D50 LAKESIDE STORMDRAIN PUMP STN	ELK GROVE	95757	A	I				I	
4900 ELK GROVE BLVD	RALEY'S #443	ELK GROVE	95757	I	A					
7101 ELK GROVE BLVD	NUGGET MARKET #8	ELK GROVE	95758	I	A					
7119 ELK GROVE BLVD STE 115	FRESH CLEANERS AT ELK GROVE	ELK GROVE	95758	A	A					
7211 ELK GROVE BLVD	RITE AID #6432	ELK GROVE	95758	I	A					
8139 ELK GROVE BLVD STE 200	RAI - ELK GROVE	ELK GROVE	95758	A						
8145 ELK GROVE BLVD STE 14	K'S CLEANERS	ELK GROVE	95758		A					
8169 ELK GROVE BLVD	CHEVRON #207218	ELK GROVE	95758	A	A	A				2
8280 ELK GROVE BLVD	THS PRODUCTS, INC	ELK GROVE	95757	I	I					
8410 ELK GROVE BLVD	LES SCHWAB TIRE CENTER #630	ELK GROVE	95757		A					
8423 ELK GROVE BLVD	CAPITAL NURSERY CO	ELK GROVE	95758	A						
8451 ELK GROVE BLVD STE 2	CLEANERS 99	ELK GROVE	95758	A	A					
8451 ELK GROVE BLVD, #7	T J ANTOVICH DC	ELK GROVE	95758		I					
8455 ELK GROVE BLVD	PAK 'N SAVE #3119 [HM]	ELK GROVE	95758	I						
8456 ELK GROVE BLVD	BRAKE MASTERS #195	ELK GROVE	95757	A	A					
8465 ELK GROVE BLVD	WAL-MART STORE #1697	ELK GROVE	95758	A	A			I		
8470 ELK GROVE BLVD	FRAZEE PAINT & WALLCOVERING	ELK GROVE	95757	I						
8475 ELK GROVE BLVD	ELK GROVE 76	ELK GROVE	95758	A	A	A				2
8500 ELK GROVE BLVD	ARCO #02123	ELK GROVE	95758	A	A	A				3
8539 ELK GROVE BLVD	BIG LOTS #1896	ELK GROVE	95624	I						
8567 ELK GROVE BLVD	TAILOR JOHN CLEANERS	ELK GROVE	95624	I	A					
8573 ELK GROVE BLVD	SPEEDEE OIL CHANGE & TUNE-UP	ELK GROVE	95624	A	A					
8585 ELK GROVE BLVD	CVS/PHARMACY #2124	ELK GROVE	95624	I	A			I		
8607 ELK GROVE BLVD	SHELL FACILITY #135255	ELK GROVE	95624	A	A	A				4
8640 ELK GROVE BLVD	ELK GROVE VET HOSPITAL	ELK GROVE	95624		I					
8686 ELK GROVE BLVD	GOODYEAR AUTO SERVICE CENTER #85	ELK GROVE	95624	I	I					
8690 ELK GROVE BLVD, #1	OLD TOWNE CHIROPRACTIC	ELK GROVE	95624		I					
8696 ELK GROVE BLVD, #8	PRIMARY DENTAL CARE	ELK GROVE	95624		I					
8711 ELK GROVE BLVD	COUNTRY OAKS CLEANERS, INC	ELK GROVE	95624	A	A					

Master List of Facilities within Sacramento County with Potentially Hazardous Materials

SITE ADDRESS	FACILITY NAME	CITY	ZIP	HM CATEGORY A=Active, I=Inactive						TANKS (UST Only)
				BP	WG	UST	AST	TIER	CalARP	
8751 ELK GROVE BLVD	O'REILLY AUTO PARTS #2585	ELK GROVE	95624	A	A					
8757 ELK GROVE BLVD	MASTER CLEANERS	ELK GROVE	95624	A	A					
8760 ELK GROVE BLVD STE B	AT&T MOBILITY - DT ELK GROVE (9789)	ELK GROVE	95624	A						
8760 ELK GROVE BLVD	FIRE STATION 71	ELK GROVE	95624	A						
8760 ELK GROVE BLVD	T-MOBILE WEST CORP (SC14092A)	ELK GROVE	95624	I						
8787 ELK GROVE BLVD	BEL AIR SUPERMARKET #508	ELK GROVE	95624	I	I					
8800 ELK GROVE BLVD	ELK GROVE UNIFIED SCHOOL DISTRICT	ELK GROVE	95624	A	A	A				2
8880 ELK GROVE BLVD	MARK GJERDE DDS INC	ELK GROVE	95624		I					
8901 ELK GROVE BLVD	SHELL FACILITY #135254	ELK GROVE	95624	A	A	A				3
8922 ELK GROVE BLVD	GOODYEAR AUTO SERVICE CENTER	ELK GROVE	95624	A	A					
8940 ELK GROVE BLVD	MCCAULEY POOL AND SPA	ELK GROVE	95624	I						
8985 ELK GROVE BLVD	FRONTIER CITIZENS TELECOM CO OF C/	ELK GROVE	95624	A						
8999 ELK GROVE BLVD	COMPLETE PERFORMANCE, INC	ELK GROVE	95624	A	A	A				6
8999 ELK GROVE BLVD	DMC GREEN INC - COMPLETE PERFORM	ELK GROVE	95624	I	I	I				3
9020 ELK GROVE BLVD	THE CAR DOC	ELK GROVE	95624	I	I					
9033 ELK GROVE BLVD	MITCHELL'S AUTO BODY SHOP	ELK GROVE	95624	I	A					
9036 ELK GROVE BLVD	CAMPBELL'S AUTO PARTS	ELK GROVE	95624		I					
9056 ELK GROVE BLVD	MEYERS LAWNMOWER	ELK GROVE	95624		I					
9095 ELK GROVE BLVD	LEWIS AUTO SERVICE	ELK GROVE	95624	I	I					
9097 ELK GROVE BLVD	ELK GROVE PAINT & WALLPAPER	ELK GROVE	95624	I		I				3
9135 ELK GROVE BLVD	DOUGLAS A JENKINS DDS	ELK GROVE	95624		I					
9208 ELK GROVE BLVD	ULTRA TRUCK WORKS, INC	ELK GROVE	95624	A						
9251 ELK GROVE BLVD	ANY-EVENT PARTY RENTALS	ELK GROVE	95624	I	I					
9253 ELK GROVE BLVD	AUTO SOLUTIONS BY SINGLE	ELK GROVE	95624	A	A					
9257 ELK GROVE BLVD	ELK GROVE WATER WORKS WELL #03	ELK GROVE	95624	I						
9260 ELK GROVE BLVD	RITE AID #6494	ELK GROVE	95624	I	A					
9285 ELK GROVE BLVD	CVS/PHARMACY #9132	ELK GROVE	95624	I	A					
9320 ELK GROVE BLVD STE 165	GREEN NATURE CLEANERS	ELK GROVE	95624	A	A					
9435 ELK GROVE BLVD	BEL AIR MARKET #525	ELK GROVE	95624	I						
8973 ELK GROVE-FLORIN RD	DUPLICATE FA - SEE FA0010608	SACRAMENTO	95624	I	I					
8979 ELK GROVE-FLORIN RD	DELTA MATERIALS	ELK GROVE	95624	I	I					
11922 ELK VIEW WAY	SASD ELK VIEW WAY PUMP STN (S138)	RANCHO CORDOVA	95742	A						
ELKHORN & NATOMAS BLVD	SUMP 12	SACRAMENTO	95835	A						
345 ELKHORN BLVD	AMERICAN TOWER CORP	SACRAMENTO	95837	I						
430 ELKHORN BLVD	FOOD SOURCE #705	RIO LINDA	95673	I						
2577 ELKHORN BLVD	COVER ALL PROTECTIVE COVERS	RIO LINDA	95673	A	A					
2580 ELKHORN BLVD STE 4	LIBERTY MARINE	RIO LINDA	95673	A	A					
2580 ELKHORN BLVD	OK GENERATORS	RIO LINDA	95673		I					
2591 ELKHORN BLVD	AT & T MOBILITY - NORTH NATOMAS	SACRAMENTO	95673	I						
2591 ELKHORN BLVD	VERIZON WIRELESS - MIRAGE	RIO LINDA	95673	A						
2655 ELKHORN BLVD	A-1 METALS CO	RIO LINDA	95673	A						
2745 ELKHORN BLVD STE A	HIGHLANDS RECYCLING	NORTH HIGHLANDS	95660	A						
2745 ELKHORN BLVD	HIGHLAND'S RADIATOR	NORTH HIGHLANDS	95660	A	A					

Master List of Facilities within Sacramento County with Potentially Hazardous Materials

SITE ADDRESS	FACILITY NAME	CITY	ZIP	HM CATEGORY A=Active, I=Inactive						TANKS (UST Only)
				BP	WG	UST	AST	TIER	CalARP	
2745 ELKHORN BLVD F	B & L MOWER SHOP	NORTH HIGHLANDS	95660		I					
2901 ELKHORN BLVD	LA RUE'S PROPANE	NORTH HIGHLANDS	95660	A						
3060 ELKHORN BLVD	PJ'S AUTO BODY SHOP - JOHNNIE WALK	NORTH HIGHLANDS	95660	A	A					
3100 ELKHORN BLVD	PME DISTRIBUTING	NORTH HIGHLANDS	95660	I	I		I			
3131 ELKHORN BLVD	A-FORD-ABLE MUFFLER	NORTH HIGHLANDS	95660		I					
3141 ELKHORN BLVD	LIBERTY MARINE	NORTH HIGHLANDS	95660	I	I					
3221 ELKHORN BLVD 21	SANDY'S AUTO REPAIR SHOP	NORTH HIGHLANDS	95660		I					
3225 ELKHORN BLVD STE 15	MID STATE MACHINING	NORTH HIGHLANDS	95660	I	I					
3225 ELKHORN BLVD STE 18	JASPER'S TRANSMISSION SERVICE & RE	NORTH HIGHLANDS	95660	A	A					
3225 ELKHORN BLVD STE 19	AEC CYCLE	NORTH HIGHLANDS	95660	I	I					
3229 ELKHORN BLVD STE 10	PLASTIC PROS	NORTH HIGHLANDS	95660	I						
3233 ELKHORN BLVD STE 1	BILLY'S MOTORCYCLE SHOP	NORTH HIGHLANDS	95660		A					
3245 ELKHORN BLVD STE 13	PERFORMANCE SOLUTIONS ENGINEERII	NORTH HIGHLANDS	95660	I	I					
3245 ELKHORN BLVD STE 15	SACRAMENTO PERFORMANCE AUTO& M	NORTH HIGHLANDS	95660	I	I					
3305 ELKHORN BLVD 14	YEVGENIY'S AUTO MOTOR REPAIR	NORTH HIGHLANDS	95660		I					
3305 ELKHORN BLVD STE 8	BILL WHITLEY PAINTING & DRYWALL, INC	NORTH HIGHLANDS	95660	A						
3315 ELKHORN BLVD	UNI-PRODUCTS, INC	NORTH HIGHLANDS	95660	A	A					
3316 ELKHORN BLVD	REDMOND'S LANDSCAPE MATERIALS	NORTH HIGHLANDS	95660	I	I					
3451 ELKHORN BLVD	VCA HIGHLANDS ANIMAL HOSPITAL	NORTH HIGHLANDS	95660		I					
3525 ELKHORN BLVD	SUPPLY HARDWARE INC	NORTH HIGHLANDS	95660	I						
3535 ELKHORN BLVD	GOODYEAR SMOG DIAGNOSTICS 2000, II	NORTH HIGHLANDS	95660	I	A					
3601 ELKHORN BLVD	7-ELEVEN #23015	NORTH HIGHLANDS	95660	I	I	I				3
3603 ELKHORN BLVD	CHIEF AUTO PARTS #23016-13	NORTH HIGHLANDS	95660	I						
3615 ELKHORN BLVD	SAV MAX #217	NORTH HIGHLANDS	95660	I						
3655 ELKHORN BLVD	DWB PROTECTIVE SERVICE	NORTH HIGHLANDS	95660		I					
3675 ELKHORN BLVD	AUTO ZONE #5590	NORTH HIGHLANDS	95660	A	A					
4261 ELKHORN BLVD	ELKHORN SHELL	NORTH HIGHLANDS	95660	A	A	A				3
4319 ELKHORN BLVD	99 CENTS ONLY STORES #168	SACRAMENTO	95842	I	A					
4324 ELKHORN BLVD	SSW - SUTTER WELL N25	NORTH HIGHLANDS	95660	A					I	
4401 ELKHORN BLVD	BIG LOTS #4288	SACRAMENTO	95842	I						
4405 ELKHORN BLVD	EXECUTIVE CLEANERS	SACRAMENTO	95842	A	A					
4423 ELKHORN BLVD	O'REILLY AUTO PARTS #2590	SACRAMENTO	95842	A	A					
5261 ELKHORN BLVD	WESTERN DENTAL SERVICES	SACRAMENTO	95842		I					
5333 ELKHORN BLVD	CVS/PHARMACY #9826	SACRAMENTO	95842	I	A					
5339 ELKHORN BLVD	BLOCKBUSTER	SACRAMENTO	95842		I					
5345 ELKHORN BLVD	SAFEWAY #2263	SACRAMENTO	95842	I						
649 W ELKHORN BLVD STE 1	CMP MOTORS	RIO LINDA	95673	I	I					
649 W ELKHORN BLVD STE B1	SAM'S AUTO REPAIR	RIO LINDA	95673	A	A					
649 W ELKHORN BLVD STE B-3A	TED HELTON ENTERPRISES	RIO LINDA	95673	I	I					
649 W ELKHORN BLVD B3	SOURM-HANK AUTO REPAIR	RIO LINDA	95673	A	A					
649 W ELKHORN BLVD STE B-4	MOUN AUTO SALES	RIO LINDA	95673		I					
649 W ELKHORN BLVD STE B4	SOK CUSTOM COLOR	RIO LINDA	95673		I					
830 W ELKHORN BLVD	SYAR CONCRETE LLC - RIO LINDA FAC	RIO LINDA	95673	A	A	I				2

Master List of Facilities within Sacramento County with Potentially Hazardous Materials

SITE ADDRESS	FACILITY NAME	CITY	ZIP	HM CATEGORY A=Active, I=Inactive						TANKS (UST Only)
				BP	WG	UST	AST	TIER	CalARP	
830 W ELKHORN BLVD	WESTSIDE CONCRETE MATERIALS	RIO LINDA	95673	I						
841 W ELKHORN BLVD	WILBUR-ELLIS CO - RIO LINDA	RIO LINDA	95673	A	A	I			A	2
900 W ELKHORN BLVD	GRANITE CONSTRUCTION CO (ELKHORN	RIO LINDA	95673	A	A					
2591 W ELKHORN BLVD	DEMETER CORPORATION	RIO LINDA	95673	I						
2601 W ELKHORN BLVD	NATOMAS MUTUAL WATER CO	RIO LINDA	95673	A	A					
6801 W ELKHORN BLVD	HANTS RANCH	SACRAMENTO	95837	I						
7208 W ELKHORN BLVD	SACRAMENTO CITY FIRE STATION 3	SACRAMENTO	95837	A						
7220 W ELKHORN BLVD	RECLAMATION DIST 1000 (#3)	SACRAMENTO	95837	A	A					
9050 ELKMONT WAY	INTERSTATE OIL COMPANY	ELK GROVE	95624	A	A	A				3
9050 ELKMONT WAY	PROFLEET	ELK GROVE	95624	A	A					
9084 ELKMONT WAY	CALIFORNIA STEAM	ELK GROVE	95624	A	A					
9087 ELKMONT WAY	CALTRANS ELK GROVE MAINT	ELK GROVE	95624	A	A					
9088 ELKMONT WAY	USG/WESTECH SERVICES	ELK GROVE	95624	I	A					
9104 ELKMONT WAY	UNIVERSAL CUSTOM DISPLAY	ELK GROVE	95624	A	A					
9119 ELKMONT WAY	FEDEX NATIONAL LTL INC	ELK GROVE	95624	I						
9131 ELKMONT WAY	BODYCRAFT COLLISION ELK GROVE	ELK GROVE	95624	A	A					
9141 ELKMONT WAY	AUTO CHOICE	ELK GROVE	95624	I	I					
9141 ELKMONT WAY	HAYES BROTHERS COLLISION REPAIR	ELK GROVE	95624	A	A					
11407 ELKS CIR STE 2	ALL TRUCKS	RANCHO CORDOVA	95742	A	A					
11407 ELKS CIR	LEE'S AUTOMOTIVE REPAIR	RANCHO CORDOVA	95742	I	I					
11426 ELKS CIR	CLARK PEST CONTROL	RANCHO CORDOVA	95742	A						
11428 ELKS CIR C	SUNRISE TRACTOR	RANCHO CORDOVA	95742	I	I					
11451 ELKS CIR	J & C CUSTOM CABINETS	RANCHO CORDOVA	95742		I					
11458 ELKS CIR	FOLSOM CORDOVA UNIFIED SCHOOL DI	RANCHO CORDOVA	95742	A	A	A				2
11458 ELKS CIR	FOLSOM CORDOVA UNIFIED SCHOOL DI	RANCHO CORDOVA	95742	A	A					
11460 ELKS CIR	AT&T MOBILITY - RANCHO CORDOVA 1 E	RANCHO CORDOVA	95742	I						
11460 ELKS CIR	BMB METAL PRODUCTS CORPORATION	SACRAMENTO	95742	A	A					
11466 ELKS CIR	GEE-CODE	RANCHO CORDOVA	95742		A					
11476 ELKS CIR	FINISH LINE	RANCHO CORDOVA	95742		I					
11530 ELKS CIR B	WESTERN TREE/LANDSCAPE SUPPLY	RANCHO CORDOVA	95742	I						
11530 ELKS CIR	TREE CARE INCORPORATED	RANCHO CORDOVA	95742	A	A					
5930 ELLERSLEE DR	SSW-MERRIHILL WELL N29	CARMICHAEL	95608	A						
5932 ELLERSLEE DR	MERRIHILL WELL #29	CARMICHAEL	95608	I					I	
225 ELM AVE	BUILDING MATERIAL DISTRIBUTORS, INC	GALT	95632	A	A	A				1
225 ELM AVE	BMD/HOME FACTORIES	GALT	95632	I						
321 ELM AVE	GALT PIPE COMPANY	GALT	95632	A	I					
375 ELM AVE	CITY OF GALT QUAIL HOLLOW WELL #13	GALT	95632	I						
550 ELM AVE	CITY OF GALT CORP YARD	GALT	95632	A	I	I				0
8795 ELM AVE	PRO-LUBE	ORANGEVALE	95662		I					
7314 ELSIE AVE	ELSIE CHEVRON	SACRAMENTO	95828	A	A	A				3
7333 ELSIE AVE	T-MOBILE WEST CORP (SCO6856A)	SACRAMENTO	95823	I						
8310 ELSIE AVE	CA AMERICAN WATER PARKSITE WTP	SACRAMENTO	95828	A					I	
3450 ELVAS AVE	LUBO'S BAVARIAN MOTORS	SACRAMENTO	95819	A	A					

Master List of Facilities within Sacramento County with Potentially Hazardous Materials

SITE ADDRESS	FACILITY NAME	CITY	ZIP	HM CATEGORY A=Active, I=Inactive						TANKS (UST Only)
				BP	WG	UST	AST	TIER	CalARP	
4700 ELVAS AVE	SHERWOOD HEALTHCARE CNTR LHCF	SACRAMENTO	95819	I						
5340 ELVAS AVE, #400	WILLIAM B ILIFF DDS	SACRAMENTO	95819		I					
5600 ELVAS AVE	STEPHEN'S SERVICE CENTER	SACRAMENTO	95819	A	A					
5613 ELVAS AVE	CAR-TECH AUTOMOTIVE	SACRAMENTO	95819	A	A					
5701 ELVAS AVE	SUMP 101	SACRAMENTO	95819	A						
5907 ELVAS AVE	UNIVERSITY GARAGE	SACRAMENTO	95819	I	I					
5927 ELVAS AVE STE B	HI PERFORMANCE AUTO SERVICE	SACRAMENTO	95819	A	A					
5935 ELVAS AVE	SHERM'S CUSTOM PLATING	SACRAMENTO	95819	I	I			I		
6201 ELVAS AVE	UNITED RENTALS INC	SACRAMENTO	95819	I	I					
6317 ELVAS AVE	SIG-1 GRAPHICS	SACRAMENTO	95819		A					
6325 ELVAS AVE	MAC THE ANTIQUE PLUMBER INC	SACRAMENTO	95819	I	I					
6329 ELVAS AVE	CAPITOL BARRICADE INC	SACRAMENTO	95819	I						
6346 ELVAS AVE	THE DARK ROOM	SACRAMENTO	95819		I					
6423 ELVAS AVE	A & P HEATING AND COOLING, INC	SACRAMENTO	95819	A	I					
6441 ELVAS AVE	SUMP 31	SACRAMENTO	95819	A						
6500 ELVAS AVE	JOHN DEERE LANDSCAPES, INC	SACRAMENTO	95819	A	I					
6525 ELVAS AVE	AJM COMPANY	SACRAMENTO	95819		I					
6601 ELVAS AVE	MTS INCORPORATED	SACRAMENTO	95819	I						
6771 ELVAS AVE	AT&T MOBILITY-STATE COLLEGE (9679)	SACRAMENTO	95819	A						
6801 ELVAS AVE	101 BUILDING SUPPLY	SACRAMENTO	95819	I						
ELVERTA SITE	CALIFORNIA-AMERICAN WATER CO	ELVERTA	95842	I					I	
220 ELVERTA RD	ZINE'S GARAGE, INC	ELVERTA	95626	A	A					
2360 ELVERTA RD	CHERRY ISLAND GOLF COURSE	ELVERTA	95626	A	A	I				3
2721 ELVERTA RD	ANTELOPE GREENS GOLF COURSE	ANTELOPE	95843	A	A					
2925 ELVERTA RD	WILLIAM J BLACK DDS	SACRAMENTO	95843		I					
3917 ELVERTA RD	CA AMERICAN WATER - ELVERTA WELL	ELVERTA	95843	A					I	
4001 ELVERTA RD	SSW - COTTAGE WELL N34	ANTELOPE	95843	A					I	
4207 ELVERTA RD STE 111	FRESH & SAVE CLEANERS	ANTELOPE	95843		A					
4249 ELVERTA RD	ORCHARD SUPPLY HARDWARE #211	ANTELOPE	95843	A	A					
4300 ELVERTA RD	RITE AID 6086	ANTELOPE	95843	I	A			I		
4331 ELVERTA RD	TURBO SHINE CARWASH LLC	ANTELOPE	95843	A						
4408 ELVERTA RD STE 220	AUTOZONE #4024	SACRAMENTO	95843	A	A					
4416 ELVERTA RD	AT & T MOBILITY - WEST ROSEVILLE	ANTELOPE	95843	A						
8552 ELVERTA RD	COUNTY OF SACRAMENTO - OCIT	ELVERTA	95626	A						
328 W ELVERTA RD	LAVERNE SCHEIDEL	ELVERTA	95626	I						
1500 W ELVERTA RD	DIAMOND D CONTRACTORS	SACRAMENTO	95836	I	I		I			
3500 W ELVERTA RD	VERIZON WIRELESS - WEST ELVERTA	ELVERTA	95626	A						
7995 ELWYN RD	SACRAMENTO METRO FIRE STATION 116	ELVERTA	95626	I						
9632 EMERALD OAK DR B	LUBKIN/POTTER CHIROPRACTIC	ELK GROVE	95624		I					
9639 EMERALD OAK DR	ELK GROVE WATER SERVICE WELL #6	ELK GROVE	95624	I						
8920 EMERALD PARK DR, #C	COURTYARD CHIROPRACTIC	ELK GROVE	95624		I					
9515 EMERALD PARK DR	ELK GROVE WATER SVCE - WELL #5	ELK GROVE	95624	I						
9374 EMILY ST	ELK GROVE WATER DISTRICT - WELL #3	ELK GROVE	95624	A						



Master List of Facilities within Sacramento County with Potentially Hazardous Materials

SITE ADDRESS	FACILITY NAME	CITY	ZIP	HM CATEGORY A=Active, I=Inactive						TANKS (UST Only)
				BP	WG	UST	AST	TIER	CalARP	
4718 ENGLE RD	VERIZON WIRELESS -- CHICKEN RANCH	CARMICHAEL	95608	A						
4747 ENGLE RD	MERCY AMERICAN RIVER HOSPITAL	CARMICHAEL	95608	I	I	I		I		1
4802 ENGLE RD	ENGLE WELL #3	CARMICHAEL	95608	I					I	
5325 ENGLE RD	LA SIERRA COMMUNITY CENTER	CARMICHAEL	95608	A	I					
5325 ENGLE RD	T-MOBILE WEST CORP (SC15354A)	CARMICHAEL	95608	I						
175 ENTERPRISE CT STE C	NOR-CAL BEVERAGE CO INC	GALT	95632	A						
85 ENTERPRISE CT STE A	AUTOMOTIVE LABELS INC	GALT	95632	A	A					
140 ENTERPRISE CT STE B	SCT/LINK	GALT	95632	A	A					
140 ENTERPRISE CT STE C	SERVPRO OF ELK GROVE/LAGUNA	GALT	95632		I					
160 ENTERPRISE CT STE A	UNITED ROTARY BRUSH CORP	GALT	95632	A	A					
171 ENTERPRISE CT	KMS LLC	GALT	95632	A						
917 ENTERPRISE DR	SSW DISTRICT WELL 75	SACRAMENTO	95825	A						
7958 ENTRANCE ST	M & L AUTOMOTIVE	FAIR OAKS	95628	I	I					
EQUINE DR/POLO CROSSE AVE	MSA: EQUINE DR WELL (W63)	SACRAMENTO	95829	A					I	
2259 ERICKSON ST	DUPONT MEDICINE	SACRAMENTO	95815		I					
N ESCHINGER	RODNEY SCHATZ FARM	ELK GROVE	95632	I						
6120 ESCHINGER RD	ED ZGRAGGEN	ELK GROVE	95757	I						
6217 ESCHINGER RD	DOUBLE-D DAIRY	ELK GROVE	95757	I	I					
6401 ESCHINGER RD	ED KEEMA	ELK GROVE	95757	I						
6920 ESCHINGER RD	YING CHOY LIANG	ELK GROVE	95757-9773	I						
8320 ESCHINGER RD	VERIZON WIRELESS - ELK GROVE	ELK GROVE	95758	A						
8320 ESCHINGER RD	ELK GROVE MILLING, INC	ELK GROVE	95757	A	A					
8890 ESCHINGER RD	SUTTER HOME WINERY, INC	ELK GROVE	95624	I	I					
8925 ESCHINGER RD	SUTTER HOME WINERY INC	ELK GROVE	95624	I						
1440 ETHAN WAY STE 200	CLEAR CHANNEL COMMUNICATIONS	SACRAMENTO	95825	A						
2051 EVERGREEN ST	SACRAMENTO RT - FACILITIES MAINT DI	SACRAMENTO	95815	A						
2101 EVERGREEN ST STE A	SIERRA PACIFIC LATH & PLASTER	SACRAMENTO	95815	I	I	I				0
2240 EVERGREEN ST	METAL MANUFACTURING CO INC	SACRAMENTO	95815	A						
2395 EVERGREEN ST	EVERGREEN AUTOMOTIVE	SACRAMENTO	95815		I					
2395 EVERGREEN ST	KEN'S ALL FOREIGN AUTOMOTIVE	SACRAMENTO	95815	A	A					
2418 EVERGREEN ST	CALIFORNIA CUSTOMS & COLLISION RE	SACRAMENTO	95815	A	A					
2424 EVERGREEN ST STE B	JC AUTO REPAIR	SACRAMENTO	95815	I	I					
2424 EVERGREEN ST	HAROLD PARISH	SACRAMENTO	95815		I					
2435 EVERGREEN ST	PALM MOTORS BODY SHOP	SACRAMENTO	95815		A					
2436 EVERGREEN ST UNIT B1	SAMMY'S SMOG & AUTO	SACRAMENTO	95815	I	I					
2436 EVERGREEN ST UNIT B2	LON AUTO DETAIL	SACRAMENTO	95815	I						
2436 EVERGREEN ST B	SAMMY'S AUTO REPAIR ** DUPLICATE **	SACRAMENTO	95815	I	I					
8174 EXCELSIOR AVE	VERIZON WIRELESS OLD AUBURN	ORANGEVALE	95662	A						
5300 EXCELSIOR RD STE A	ROUNDTREE ROCK & GARDENING	SACRAMENTO	95827	A	A					
5300 EXCELSIOR RD STE B	MID VALLEY ROCK	SACRAMENTO	95827	I						
5300 EXCELSIOR RD STE C	ATS, INC	SACRAMENTO	95827	I	A					
5304 EXCELSIOR RD	SACRAMENTO CO OFFICE OF EDUCATIO	SACRAMENTO	95827	I	I					
5305 EXCELSIOR RD	SACRAMENTO RACEWAY	SACRAMENTO	95827	A	A					

Master List of Facilities within Sacramento County with Potentially Hazardous Materials

SITE ADDRESS	FACILITY NAME	CITY	ZIP	HM CATEGORY A=Active, I=Inactive						TANKS (UST Only)
				BP	WG	UST	AST	TIER	CalARP	
7776 EXCELSIOR RD	SACRAMENTO METRO FIRE STATION 55	SACRAMENTO	95829	A		I				2
1611 EXECUTIVE CT, #1	PHILIP G LATHAM DDS	SACRAMENTO	95864		I					
1611 EXECUTIVE CT, #250	R D REIMERS DDS	SACRAMENTO	95864		I					
1611 EXECUTIVE CT	BOBBY C KENNEDY DDS	SACRAMENTO	95864		I					
1631 EXECUTIVE CT	D L SHANKS DC	SACRAMENTO	95864		I					
3000 EXPLORER DR	ROBERT H ANDERSON DDS	SACRAMENTO	95827		I					
3401 EXPLORER DR	CALIFORNIA-AMERICAN WATER CO	SACRAMENTO	95827	I					I	
1450 EXPO PKWY	APRIA HEALTHCARE	SACRAMENTO	95815	A						
1500 EXPO PKWY	RADIOLOGICAL ASSOC	SACRAMENTO	95815	A						
1600 EXPO PKWY	COSTCO WHOLESALE-CAL EXPO #471	SACRAMENTO	95815	A	A	A				3
1790 EXPO PKWY	RECREATIONAL EQUIPMENT, INC (REI)	SACRAMENTO	95815		A					
1300 EXPOSITION BLVD	SUMP 152	SACRAMENTO	95815	A						
1600 EXPOSITION BLVD GATE 9	PARADISE ISLAND	SACRAMENTO	95815	I	I					
1600 EXPOSITION BLVD	RAGING WATERS SACRAMENTO	SACRAMENTO	95815	A						
1600 EXPOSITION BLVD	CAL EXPO & STATE FAIR	SACRAMENTO	95815	A	A	I				1
1600 EXPOSITION BLVD	PARADISE FAMILY FUN PARK	SACRAMENTO	95815	I	I					
1600 EXPOSITION BLVD	WATERWORLD USA	SACRAMENTO	95815	I	I					
1600 EXPOSITION BLVD	VERIZON WIRELESS - CAL EXPO	SACRAMENTO	95815	A						
2200 FAIR OAKS BLVD	CRLLC/76 #5435	SACRAMENTO	95825	A	A	A				3
2270 FAIR OAKS BLVD	CAMPUS SHELL	SACRAMENTO	95825	A	A	A				3
2310 FAIR OAKS BLVD STE D	SAVE ON CLEANERS #25	SACRAMENTO	95825	A	A					
2334 FAIR OAKS BLVD	PAVILION CAR CARE, INC	SACRAMENTO	95825	A	A					
2354 FAIR OAKS BLVD	EG PRINTING	SACRAMENTO	95825		I					
2373 FAIR OAKS BLVD	CAMPUS COMMONS PET HOSPITAL	SACRAMENTO	95825		I					
2373 FAIR OAKS BLVD	VERIZON WIRELESS - CAMPUS COMMON	SACRAMENTO	95825	A						
2381 FAIR OAKS BLVD	CAMPUS COMMONS FIRESTONE	SACRAMENTO	95825	I	I					
2501 FAIR OAKS BLVD	SAVE MART SUPERMARKET #625	SACRAMENTO	95825	I	A					
2600 FAIR OAKS BLVD	TOSCO FACILITY #4637	SACRAMENTO	95864	I	I	I				2
3099 FAIR OAKS BLVD	BLOODSOURCE-SIERRA OAKS	SACRAMENTO	95864		A					
3480 FAIR OAKS BLVD	CRLLC/76 #5519	SACRAMENTO	95864	A	A	A				3
3481 FAIR OAKS BLVD	TERA CHEVRON	SACRAMENTO	95864	A	A	A				3
3501 FAIR OAKS BLVD	ARDEN TOWNE GAS & MINI MART	SACRAMENTO	95864	A	A	A				4
3510 FAIR OAKS BLVD	WILLHAVEN SHELL #26	SACRAMENTO	95864	A	A	A				3
5103 FAIR OAKS BLVD	COP 76 GAS STATION	CARMICHAEL	95608	A	A	A				3
5103 FAIR OAKS BLVD	MANN-E-MANN ENTERPRISES LLC - COP	CARMICHAEL	95608	A	A	A				2
5107 FAIR OAKS BLVD	5 STAR CLEANERS	CARMICHAEL	95608	I	I					
5159 FAIR OAKS BLVD	RALEY'S SUPERMARKET #431	CARMICHAEL	95608	I	I					
5451 FAIR OAKS BLVD	SUNRISE ASSISTED LIVING OF CARMICH	CARMICHAEL	95608	A						
5851 FAIR OAKS BLVD STE B	SIGNATURE SERVICE	CARMICHAEL	95608	I	I					
5851 FAIR OAKS BLVD	ONE STOP SMOG	CARMICHAEL	95608		I					
5934 FAIR OAKS BLVD	US TIRE & WHEEL	CARMICHAEL	95608	I	I	I				1
5949 FAIR OAKS BLVD	ADVANCED CALL CENTER TECHNOLOGII	CARMICHAEL	95608	A						
6000 FAIR OAKS BLVD	LUXURY AUTO CARE	CARMICHAEL	95608	I	I					

Master List of Facilities within Sacramento County with Potentially Hazardous Materials

SITE ADDRESS	FACILITY NAME	CITY	ZIP	HM CATEGORY A=Active, I=Inactive						TANKS (UST Only)
				BP	WG	UST	AST	TIER	CalARP	
6031 FAIR OAKS BLVD STE C	WENMAT INC	CARMICHAEL	95608	I						
6130 FAIR OAKS BLVD	FIRST CHIROPRACTIC - CARMICHAEL	CARMICHAEL	95608		I					
6200 FAIR OAKS BLVD	ALL STAR GASOLINE	CARMICHAEL	95608	A	A	A				3
6310 FAIR OAKS BLVD A	BALDINI & DEPAOLI DC	CARMICHAEL	95608		I					
6314 FAIR OAKS BLVD	CALIFORNIA FAMILY FITNESS	CARMICHAEL	95608	A						
6320 FAIR OAKS BLVD STE 7E	AT&T MOBILITY-CARMICHAEL (9666)	CARMICHAEL	95608	A						
6325 FAIR OAKS BLVD	MCKENRY DRAPERY SERVICE	CARMICHAEL	95608	I	I			I		
6325 FAIR OAKS BLVD	WALGREENS #6658	CARMICHAEL	95608	A	A					
6337 FAIR OAKS BLVD	ARCO AM/PM #05337	CARMICHAEL	95608	A	A	A				3
6406 FAIR OAKS BLVD	CARMICHAEL FAMILY ASSOCIATES	CARMICHAEL	95608		I					
6431 FAIR OAKS BLVD	99 CENTS ONLY STORES #176	CARMICHAEL	95608	I	A					
6432 FAIR OAKS BLVD	HOOVER'S TRUE VALUE HARDWARE	CARMICHAEL	95608	I						
6505 FAIR OAKS BLVD	SPLASH & DASH CARWASH	CARMICHAEL	95608	A						
6525 FAIR OAKS BLVD	CAL NEVA AUTOMOTIVE	CARMICHAEL	95608	I	I					
6525 FAIR OAKS BLVD	AUTOZONE #4045	CARMICHAEL	95608	A	A					
6540 FAIR OAKS BLVD STE 1	ALL TUNE AND LUBE	CARMICHAEL	95608	I	I					
6540 FAIR OAKS BLVD	LES SCHWAB TIRE CENTER #667	CARMICHAEL	95608		I					
6542 FAIR OAKS BLVD STE A	QUALITY TUNE UP SHOPS #70	CARMICHAEL	95608	A	A	I				1
6542 FAIR OAKS BLVD B	SMOG DIAGNOSTIC SPECIALISTS	CARMICHAEL	95608	I	I					
6549 FAIR OAKS BLVD	ENVIROTECH	CARMICHAEL	95608		I					
6601 FAIR OAKS BLVD	RED-D TRANSMISSION	CARMICHAEL	95608	A	A					
6608 FAIR OAKS BLVD	O'REILLY AUTO PARTS #3006	CARMICHAEL	95608	A	A					
6611 FAIR OAKS BLVD	A J'S AUTOMOTIVE	CARMICHAEL	95608		I					
6621 FAIR OAKS BLVD	BOB'S BODY SHOP, Inc	CARMICHAEL	95608	A	A					
6633 FAIR OAKS BLVD	BOB'S RADIATOR AND AUTO REPAIR	CARMICHAEL	95608	I	I					
6728 FAIR OAKS BLVD STE 300	BARATTA CHIROPRACTIC	CARMICHAEL	95608		A					
6729 FAIR OAKS BLVD	AUTO MEDICS	CARMICHAEL	95608	A	A					
6800 FAIR OAKS BLVD	PURRFECT AUTO SERVICE #100	CARMICHAEL	95608	A	A		I			
6801 FAIR OAKS BLVD	ELITE PERFORMANCE AUTO BODY	CARMICHAEL	95608	I	I					
6814 FAIR OAKS BLVD	HOVIS ANTIQUES/FURN REFINISH	CARMICHAEL	95608		I					
6825 FAIR OAKS BLVD STE 103	ASBESTECH	CARMICHAEL	95608	A	A					
6840 FAIR OAKS BLVD	MIDAS AUTO SERVICE EXPERTS	CARMICHAEL	95608	A	A					
6855 FAIR OAKS BLVD	THOMAS P ROSEBERRY DDS	CARMICHAEL	95608		I					
6940 FAIR OAKS BLVD, #A	JOHN H BARAKAT DDS	CARMICHAEL	95608		I					
6940 FAIR OAKS BLVD	DR MARK BACKHUS	CARMICHAEL	95608		I					
6945 FAIR OAKS BLVD	PARK X-RAY	CARMICHAEL	95608		I					
7220 FAIR OAKS BLVD, #B	K HARDON DC	CARMICHAEL	95608		I					
7223 FAIR OAKS BLVD	PRICE LESS DRUG STORE	CARMICHAEL	95608	I						
7241 FAIR OAKS BLVD	BIG LOTS #4080	CARMICHAEL	95608	I						
7250 FAIR OAKS BLVD STE A	ORGANIC CLEANERS	CARMICHAEL	95608	A	A					
7344 FAIR OAKS BLVD	CARMICHAEL AUTO SERVICE, INC	CARMICHAEL	95608	A	A					
7348 FAIR OAKS BLVD	CARMICHAEL ANIMAL HOSPITAL	CARMICHAEL	95608		I					
7349 FAIR OAKS BLVD	JAPANESE ONLY, INC	CARMICHAEL	95608	A	A					

Master List of Facilities within Sacramento County with Potentially Hazardous Materials

SITE ADDRESS	FACILITY NAME	CITY	ZIP	HM CATEGORY A=Active, I=Inactive						TANKS (UST Only)
				BP	WG	UST	AST	TIER	CalARP	
7424 FAIR OAKS BLVD	UNITED RENTALS NORTHWEST INC	CARMICHAEL	95608	I	I					
7500 FAIR OAKS BLVD	CARMICHAEL TIRE & AUTO REPAIR	CARMICHAEL	95608	A	A					
7520 FAIR OAKS BLVD STE 2	ALL-TECH AUTOMOTIVE	CARMICHAEL	95608	A	A					
7538 FAIR OAKS BLVD	CARMICHAEL ANIMAL HOSPITAL	CARMICHAEL	95608		I					
7615 FAIR OAKS BLVD	BLUE CROSS PET HOSPITAL	CARMICHAEL	95608		I					
7619 FAIR OAKS BLVD	CYCLE PARTS	CARMICHAEL	95608	I	I					
7620 FAIR OAKS BLVD	MOTOR MACHINE SUPER SHOP	CARMICHAEL	95608	A	A					
7637 FAIR OAKS BLVD A	AMERICAN PASTIMES	CARMICHAEL	95608		A					
7637 FAIR OAKS BLVD STE D	RODS R US, INC	CARMICHAEL	95608	A	A					
7637 FAIR OAKS BLVD, #E	K & F AUTO CENTER	CARMICHAEL	95608		I					
7648 FAIR OAKS BLVD	PACIFIC COAST BODY & PAINT INC	CARMICHAEL	95608	I	I					
7649 FAIR OAKS BLVD	EURO-AM DISCOUNT AUTO SERVICE	CARMICHAEL	95608	A	A					
7700 FAIR OAKS BLVD	LARRY DAVIS AUTOMOTIVE REPAIR	CARMICHAEL	95608	A	A					
7705 FAIR OAKS BLVD	DJ'S AUTO & TIRE	CARMICHAEL	95608		A					
7718 FAIR OAKS BLVD	LITTLE BEAR AUTOMOTIVE	CARMICHAEL	95608	A	A					
7720 FAIR OAKS BLVD	CARMICHAEL MOWER & SAW	CARMICHAEL	95608	I	I					
7744 FAIR OAKS BLVD	C V S - VOLVO SERVICE	CARMICHAEL	95608	A	A					
7749 FAIR OAKS BLVD	SILVER STAR MOTORS	CARMICHAEL	95608	A	A					
7808 FAIR OAKS BLVD STE B	RIVER CITY BRAKES	CARMICHAEL	95608	A	A					
7820 FAIR OAKS BLVD E	JOKERS INC AMERICAN MOTORCYCLES	CARMICHAEL	95608		I					
7820 FAIR OAKS BLVD STE E	CAPITAL VILLAGE DRY CLEANERS	CARMICHAEL	95608	I	I					
7829 FAIR OAKS BLVD	CARMICHAEL HONDA MOTORSPORTS	CARMICHAEL	95608	A	A					
7837 FAIR OAKS BLVD	CARMICHAEL WATER DIST YARD	CARMICHAEL	95608	A	A					
7846 FAIR OAKS BLVD STE A	CHOICE AUTO	CARMICHAEL	95608		I					
7846 FAIR OAKS BLVD STE D	LIGHTNING AUTO ELECTRIC	CARMICHAEL	95608	I	I					
7941 FAIR OAKS BLVD	CALIFORNIA FAMILY FITNESS CTR	CARMICHAEL	95608	A						
8210 FAIR OAKS BLVD	IRISH IRON LLC	CARMICHAEL	95608	A						
8220 FAIR OAKS BLVD	ADVANCED AUTO COSMEDICS INC	CARMICHAEL	95608		I					
8232 FAIR OAKS BLVD	VALLEY HEATING & AIR CONDITIONING	CARMICHAEL	95608	I	A					
8240 FAIR OAKS BLVD	FAIR OAKS MINI MARKET	CARMICHAEL	95608	A	A	A				3
8329 FAIR OAKS BLVD, #A	L NEIL LOVERIDGE DDS	CARMICHAEL	95608		I					
8329 FAIR OAKS BLVD, #B	LAWRENCE P BISAUTA DDS	CARMICHAEL	95608		I					
8329 FAIR OAKS BLVD, #D	TRAVIS E TITLOW DDS	CARMICHAEL	95608		I					
8329 FAIR OAKS BLVD, #E	HOUGHTON DENTAL CORP	CARMICHAEL	95608		I					
8329 FAIR OAKS BLVD	THOMAS L ADAMSON DDS	CARMICHAEL	95608		I					
8329 FAIR OAKS BLVD, #F	RICHARD E CARCHIDI DDS	CARMICHAEL	95608		I					
8336 FAIR OAKS BLVD	LHCF CARMICHAEL CARE & REHABILITA	CARMICHAEL	95608	A						
8350 FAIR OAKS BLVD	CARMICHAEL OAKS-LHCF	CARMICHAEL	95608	A						
9045 FAIR OAKS BLVD STE I	SUNRIVER CLEANERS	CARMICHAEL	95608	A	A					
9700 FAIR OAKS BLVD A	L W STEWART DC	FAIR OAKS	95628		I					
9721 FAIR OAKS BLVD	MOTHER'S DISCOUNT AUTO	FAIR OAKS	95628	A	A					
9729 FAIR OAKS BLVD, #A	FAIR OAKS DRY CLEANERS	FAIR OAKS	95628	I	I					
9833 FAIR OAKS BLVD, #E	PATRICK K COOK DDS	FAIR OAKS	95628		I					

Master List of Facilities within Sacramento County with Potentially Hazardous Materials

SITE ADDRESS	FACILITY NAME	CITY	ZIP	HM CATEGORY A=Active, I=Inactive						TANKS (UST Only)
				BP	WG	UST	AST	TIER	CalARP	
9836 FAIR OAKS BLVD	HONEST ENGINE OF FAIR OAKS	FAIR OAKS	95628	A	A					
10111 FAIR OAKS BLVD	LAKEWOOD SMOG & AUTO REPAIR	FAIR OAKS	95628		I					
10111 FAIR OAKS BLVD	M3 AUTO SALES INC	FAIR OAKS	95628		A					
10136 FAIR OAKS BLVD	OAKS HARDWARE	FAIR OAKS	95628	I						
10231 FAIR OAKS BLVD	PERRY K KOLANDER DDS	FAIR OAKS	95628		I					
10317 FAIR OAKS BLVD	FAIR OAKS WATER DISTRICT	FAIR OAKS	95628	A						
10330 FAIR OAKS BLVD	RACY'S GARDEN DECOR	FAIR OAKS	95628	I						
10417 FAIR OAKS BLVD	OLD VILLAGE LANDSCAPING	FAIR OAKS	95628		I					
10425 FAIR OAKS BLVD	FAIR OAKS DENTAL VILLAGE	FAIR OAKS	95628		I					
10530 FAIR OAKS BLVD	OLD TOWNE ANIMAL HOSPITAL	FAIR OAKS	95628		I					
10629 FAIR OAKS BLVD	THE TIRE DEALER	FAIR OAKS	95628		I					
10940 FAIR OAKS BLVD	K D PACK DC	FAIR OAKS	95628		I					
11070 FAIR OAKS BLVD	JOE'S MARKET	FAIR OAKS	95628	A	A	A				3
11100 FAIR OAKS BLVD	MAK'S SMOG	FAIR OAKS	95628	I						
11121 FAIR OAKS BLVD	ORCHARD DENTAL GROUP	FAIR OAKS	95628		I					
11300 FAIR OAKS BLVD	ESKATON CARE CENTER FAIR OAKS-LHC	FAIR OAKS	95628	A		I				1
11707 FAIR OAKS BLVD	AT&T MOBILITY-FAIR OAKS (9698)	FAIR OAKS	95628	A						
11707 FAIR OAKS BLVD	VERIZON WIRELESS - MADISON	FAIR OAKS	95628	A						
12344 FAIR OAKS BLVD B	THE CHARLES DENTAL GROUP	FAIR OAKS	95628		I					
12344 FAIR OAKS BLVD C	HEALTHWISE CHIROPRACTIC	FAIR OAKS	95628		I					
6320 E FAIR OAKS BLVD	VERIZON WIRELESS - CARMICHAEL	CARMICHAEL	95608	A						
5924 FAIRBAIRN DR	SSW DISTRICT WELL 56-A FAIRBAIRN/KA	NORTH HIGHLANDS	95660	A						
300 FAIRBANKS AVE	SUMP 158	SACRAMENTO	95838	A						
450 FAIRWAY DR	LES SCHWAB TIRE CENTER #654	GALT	95632	A	A					
552 FAIRWAY DR	J & D AUTOBODY, INC	GALT	95632	A	A					
604 FAIRWAY DR	FAIRWAY CAR WASH	GALT	95632	I						
8431 FALCON VIEW DR	CA AMERICAN WATER-FALCON VIEW WE	SACRAMENTO	95843	A					I	
223 FARGO WAY	KINDRED HOSPITAL SACRAMENTO	FOLSOM	95630	I	I	I				1
7213 FAWN WAY	RONALD D YEE DDS	SACRAMENTO	95823		I					
6305 FEATHER CREEK DR	MSA: FEATHER CREEK WELL (W47)	ELK GROVE	95758	A					I	
955 FEE DR	CARQUEST AUTO PARTS	SACRAMENTO	95815	A	A					
975 FEE DR	FIVE STAR SERVICES	SACRAMENTO	95815	I	I					
1001 FEE DR	HD SUPPLY CONSTRUCTION SUPPLY, LT	SACRAMENTO	95815	A	A					
1101 FEE DR	AMERICAN MEDICAL RESPONSE	SACRAMENTO	95815	A	A					
1111 FEE DR	OZARK TRUCKING INC	SACRAMENTO	95815	I	I					
1115 FEE DR	MARQUIS CUSTOM CYCLES	SACRAMENTO	95815	I	I					
1201 FEE DR	HUNT & SONS, INC	SACRAMENTO	95815	A	A	A				5
1329 FEE DR	SAN FRANCISCO FRENCH BREAD	SACRAMENTO	95815	I	I					
9351 FEICKERT DR	ELK GROVE WATER SERVICE WELL #10	ELK GROVE	95624	I						
4020 FELL ST	SACRAMENTO CITY WELL #138	SACRAMENTO	95838	A					A	
3643 FEMOYER ST	MSA: MATHER FIELD STORAGE (WT06)	MATHER	95655	A					I	
8200 FERGUSON AVE	FERGUSON	SACRAMENTO	95828	I						
8220 FERGUSON AVE	BALANCED BODY INC	SACRAMENTO	95828	A	I					

Master List of Facilities within Sacramento County with Potentially Hazardous Materials

SITE ADDRESS	FACILITY NAME	CITY	ZIP	HM CATEGORY A=Active, I=Inactive						TANKS (UST Only)
				BP	WG	UST	AST	TIER	CalARP	
8250 FERGUSON AVE	CLARION WOODCRAFT	SACRAMENTO	95828	I	I					
8322 FERGUSON AVE	TIMBERLAKE CORPORATION	SACRAMENTO	95828	A						
8350 FERGUSON AVE	RATH TRUCKING	SACRAMENTO	95828	I	I					
123 F ST	TESTING PURPOSES ONLY	SACRAMENTO	95814			I				4
1200 F ST	PDR PARK & GAS	SACRAMENTO	95814	I	I	I				0
2211 F ST	RITE AID 6505	SACRAMENTO	95816	I	A					
5151 F ST	SUTTER MEMORIAL HOSPITAL	SACRAMENTO	95819	A	A	A				3
5277 F ST	IMAGING CENTERS OF SACRAMENTO	SACRAMENTO	95819		I			I		
7145 FILBERT	VERIZON WIRELESS OAK AVE	ORANGEVALE	95662	A						
6228 FILBERT AVE, #2	RANDALL E POWELL DC	ORANGEVALE	95662		I					
8324 FINTOWN CT	CALIFORNIA AMERICAN WATER CO -	SACRAMENTO	95828	A						
8568 FIREMOSS WAY	MSA: SHELDON NORTH WELL (W65)	ELK GROVE	95624	A					I	
1304 FITCH WAY	MSA: FITCH WELL (W04)	SACRAMENTO	95864	A						
3045 FITE CIR	RIVER CITY MILLWORK, INC	SACRAMENTO	95827	I	A					
3117 FITE CIR	RIVER CITY RESPIRATORY	SACRAMENTO	95827	I						
3123 FITE CIR STE 101-3	VSP COATING LABORATORY	SACRAMENTO	95827	A	A					
3123 FITE CIR 102	THYSSEN ELEVATOR CORP	SACRAMENTO	95827	I	I					
3123 FITE CIR STE 105	TJ-H2B ANALYTICAL SERVICES, INC	SACRAMENTO	95827	A	A					
3127 FITE CIR STE B	NOR-CAL MOBILITY INC	SACRAMENTO	95827		I					
3129 FITE CIR 120	SHAW CONTRACT FLOORING	SACRAMENTO	95827	I						
3129 FITE CIR STE 130	NEW CENTURY AIR SYSTEMS	SACRAMENTO	95827	I	I					
3130 FITE CIR STE 2	E - Z PAINTING, INC	SACRAMENTO	95827	A	A					
3131 FITE CIR	VSP OPTICAL LAB	SACRAMENTO	95827	A	A					
3170 FITE CIR	MASTER TILE	SACRAMENTO	95827	I						
3383 FITZGERALD RD	V&O AUTO DISMANTLER	RANCHO CORDOVA	95742	I	I					
3391 FITZGERALD DR STE A	THE BODY SHOP AUTO BODY & PAINT	RANCHO CORDOVA	95742	I	I					
3150 FITZGERALD RD STE A	A & A TILE INC	RANCHO CORDOVA	95742	I						
3156 FITZGERALD RD STE B	HYDROCODE INC	RANCHO CORDOVA	95742	I	I					
3166 FITZGERALD RD	AHLSTOM CONSTRUCTION CO INC	RANCHO CORDOVA	95742	A	A					
3167 FITZGERALD RD	CUSTOM AIRE MECHANICAL INC	RANCHO CORDOVA	95742	I	I					
3169 FITZGERALD RD	J R PUTMAN, INC	RANCHO CORDOVA	95742	A	I					
3173 FITZGERALD RD	CEDAR ROOF CARE	RANCHO CORDOVA	95742	I						
3177 FITZGERALD RD	JOHN HACKETT PAINTING, INC	RANCHO CORDOVA	95742	A	A					
3179 FITZGERALD RD	JASON SHEET METAL INC	RANCHO CORDOVA	95742	I						
3181 FITZGERALD RD	WEST COAST ENVIRONMENTAL	RANCHO CORDOVA	95742	A	I					
3185 FITZGERALD RD	MITCHELL CONCRETE, INC	RANCHO CORDOVA	95742	A	A					
3187 FITZGERALD RD	RMP CONCRETE CONSTRUCTION INC	RANCHO CORDOVA	95742	I						
3191 FITZGERALD RD	ALLIED ENVIRONMENTAL	RANCHO CORDOVA	95742	I	I					
3193 FITZGERALD RD	REDLINE DIRECTIONAL INC	RANCHO CORDOVA	95742		A					
3195 FITZGERALD RD	PACIFIC VALLEY PAINTING	RANCHO CORDOVA	95742	I	I					
3199 FITZGERALD RD	AIRTEX	RANCHO CORDOVA	95742		I					
3203 FITZGERALD RD	COOK ENGINEERING	RANCHO CORDOVA	95742	I						
3213 FITZGERALD RD	TRU GREEN LANDSCAPE	RANCHO CORDOVA	95742	A	A					

Master List of Facilities within Sacramento County with Potentially Hazardous Materials

SITE ADDRESS	FACILITY NAME	CITY	ZIP	HM CATEGORY A=Active, I=Inactive						TANKS (UST Only)
				BP	WG	UST	AST	TIER	CalARP	
3217 FITZGERALD RD A	FERGUSON FIRE & FABRICATION INC	RANCHO CORDOVA	95742	I	I					
3219 FITZGERALD RD	QUALITY TOWING	RANCHO CORDOVA	95742	A	A					
3221 FITZGERALD RD	EF & EE INC	RANCHO CORDOVA	95742	A						
3225 FITZGERALD RD	HALEY METAL FABRICATION	RANCHO CORDOVA	95742	I						
3229 FITZGERALD RD STE A	ENVIROSUPPLY & SERVICE, INC	RANCHO CORDOVA	95742	A						
3229 FITZGERALD RD	SPRAY TECH SYSTEM INC	RANCHO CORDOVA	95742	I	I					
3233 FITZGERALD RD STE B	AAQUATOOLS, INC	RANCHO CORDOVA	95742	A	A					
3233 FITZGERALD RD	KIRBY'S PUMP & MECHANICAL INC	RANCHO CORDOVA	95742	I						
3236 FITZGERALD RD STE C	CT ENGINEERING	RANCHO CORDOVA	95742	A	A					
3236 FITZGERALD RD D	CMF	RANCHO CORDOVA	95742	I	I					
3236 FITZGERALD RD STE E	QUALITY FIRST HOME IMPROVEMENT IN	RANCHO CORDOVA	95742	A						
3237 FITZGERALD RD	HANKIN SPECIALTY ELEVATORS, INC	RANCHO CORDOVA	95742	A	I					
3241 FITZGERALD RD STE 1	SPRAY TECH SYSTEMS, INC	RANCHO CORDOVA	95742	A	I					
3241 FITZGERALD RD B	CHEMICAL TECHNOLOGIES INTL INC	RANCHO CORDOVA	95742	I						
3245 FITZGERALD RD B	KENT WIMMER STEEL FABRICATION	RANCHO CORDOVA	95742	I						
3249 FITZGERALD RD	CLS LABS	RANCHO CORDOVA	95742	A	A					
3253 FITZGERALD RD	SIERRA MECHANICAL CORPORATION	RANCHO CORDOVA	95742	A						
3255 FITZGERALD RD	SAM'S TOWING & TRANSPORT INC	RANCHO CORDOVA	95742		I					
3257 FITZGERALD RD STE 1	TECTA AMERICA SACRAMENTO, INC	RANCHO CORDOVA	95742	A	I					
3261 FITZGERALD RD STE A	ADVANCED POOLS	RANCHO CORDOVA	95742	I						
3261 FITZGERALD RD	VERIZON WIRELESS - GOLD VALLEY	RANCHO CORDOVA	95742	A						
3286 FITZGERALD RD	C C MYERS, INC	RANCHO CORDOVA	95742	A	A	A				3
3310 FITZGERALD RD	PSC ENVIRONMENTAL SERVICES (21ST C	RANCHO CORDOVA	95742	I						
3319 FITZGERALD RD STE 11	RIVER CITY GOLD	RANCHO CORDOVA	95742	A	A			I		
3319 FITZGERALD RD STE 12	DSE	RANCHO CORDOVA	95742	I	I					
3319 FITZGERALD RD STE 1	CAPITOL CITY BMWs AUTO BODY	RANCHO CORDOVA	95742		I					
3319 FITZGERALD RD 2	CTS	RANCHO CORDOVA	95742	I						
3319 FITZGERALD RD 3	CHS WHOLESALE HARDWARE	RANCHO CORDOVA	95742	I						
3319 FITZGERALD RD STE 7	SUPERIOR LINERS INC	RANCHO CORDOVA	95742	I	I					
3326 FITZGERALD RD	ALLIED WASTE SERVICES	RANCHO CORDOVA	95742	A	A	A				6
3329 FITZGERALD RD 1	TILE OUTLET	RANCHO CORDOVA	95742	I						
3329 FITZGERALD RD 3	ESSCO EXTERIOR PRODUCTS	RANCHO CORDOVA	95742	I						
3329 FITZGERALD RD 4	ADVANTAGE ASPHALT INC	RANCHO CORDOVA	95742	I						
3329 FITZGERALD RD STE 5	RIVER CITY DIFFERENTIALS	RANCHO CORDOVA	95742	I	I					
3339 FITZGERALD RD 2	ORIGINALS IN WOOD	RANCHO CORDOVA	95742	I						
3339 FITZGERALD RD STE 7	FOOTHILL SAW WORKS	RANCHO CORDOVA	95742	A	A					
3341 FITZGERALD RD STE B	FLEET AUTHORITY, INC	RANCHO CORDOVA	95742	A	A					
3341 FITZGERALD RD STE D	CVC EQUIPMENT, LLC	RANCHO CORDOVA	95742	I	I					
3341 FITZGERALD RD D	IMPRESSIVE CONSTRUCTION SERVICES	RANCHO CORDOVA	95742	I	I					
3362 FITZGERALD RD	OMEGA PRODUCTS INT'L, INC	RANCHO CORDOVA	95742	A						
3365 FITZGERALD RD STE A	STAR ONE INVESTMENTS, LLC	RANCHO CORDOVA	95742	A	A					
3365 FITZGERALD RD B	FOAM BUILDERS INC	RANCHO CORDOVA	95742	I						
3383 FITZGERALD RD STE A	SACRAMENTO DRILLING, INC	RANCHO CORDOVA	95742	A	A					



Master List of Facilities within Sacramento County with Potentially Hazardous Materials

SITE ADDRESS	FACILITY NAME	CITY	ZIP	HM CATEGORY A=Active, I=Inactive						TANKS (UST Only)
				BP	WG	UST	AST	TIER	CalARP	
3383 FITZGERALD RD STE B	EXTREME PERFORMANCE	RANCHO CORDOVA	95742		I					
3383 FITZGERALD RD, #D	DICK STEINBACH'S	RANCHO CORDOVA	95742	I						
3383 FITZGERALD RD STE E	GSV DISMANTLER	RANCHO CORDOVA	95742	I						
3383 FITZGERALD RD STE F-G	IN N OUT HONDA	RANCHO CORDOVA	95742	A	A					
3383 FITZGERALD RD STE H/I	EXTREME AUTO DISMANTLING	RANCHO CORDOVA	95742	I	A					
3391 FITZGERALD RD STE B	MLH AUTO DISMANTLING & AUTO BODY	RANCHO CORDOVA	95742	A	A					
3391 FITZGERALD RD STE C	ARM AUTO DISMANTLER	RANCHO CORDOVA	95742		I					
3391 FITZGERALD RD STE E	UNITED AUTO DISMANTLING	RANCHO CORDOVA	95742	A	A					
3391 FITZGERALD RD STE F	EXTREME AUTO DISMANTLING	RANCHO CORDOVA	95742	A	A					
3437 FITZGERALD RD	DIVISION 15 TECH	RANCHO CORDOVA	95742	A						
3457 FITZGERALD RD STE 1	TAYLOR FINISHED COATINGS	RANCHO CORDOVA	95742		A					
3457 FITZGERALD RD STE 2	CAL IRON ART	RANCHO CORDOVA	95742	A						
3457 FITZGERALD RD STE 3	B & C MASONRY INC	RANCHO CORDOVA	95742	I	I					
3457 FITZGERALD RD STE 5	CAPITAL MARINE SPORTS	RANCHO CORDOVA	95742	I	A					
3457 FITZGERALD RD STE 6	CT ENGINEERING	RANCHO CORDOVA	95742	I	I					
3458 FITZGERALD RD	LIVINGSTON'S CONCRETE SERVICE, INC	RANCHO CORDOVA	95742	A						
3469 FITZGERALD RD	H & E EQUIPMENT SERVICES	RANCHO CORDOVA	95742	A	A					
5868 FLIGHTLINE CIR	SACRAMENTO JET INC	SACRAMENTO	95837	I		I				1
5885 FLIGHTLINE CIR	SACRAMENTO JET CENTER	SACRAMENTO	95837	A	A					
5910 FLIGHTLINE CIR	BENETO TANK LINES	SACRAMENTO	95837	I	I	I				1
7201 FLORIN MALL DR	JAMES R OATES DDS	SACRAMENTO	95823		I					
7203 FLORIN MALL DR	RONALD T BLANCHETTE DDS	SACRAMENTO	95823		I					
7206 FLORIN MALL DR	R A VISSER DC	SACRAMENTO	95823		I					
7351 FLORIN MALL DR	SOUTHGATE RECREATION & PARK DISTI	SACRAMENTO	95823	A	A		I			
4100 FLORIN PERKINS RD	CIRCO SYSTEM BALANCE, INC	SACRAMENTO	95826	A	A					
4150 FLORIN PERKINS RD STE C	FIVE STAR PERFORMANCE INSULATION	SACRAMENTO	95826	A	I					
4201 FLORIN PERKINS RD	FLORIN PERKINS PUBLIC DISPOSAL SITE	SACRAMENTO	95826	A	A					
4400 FLORIN PERKINS RD	GROCERY OUTLET	SACRAMENTO	95826	A	A					
4601 FLORIN PERKINS RD STE 100	CENTRAL PET	SACRAMENTO	95826	A						
4601 FLORIN PERKINS RD STE 200	EXCEL GARDEN PRODUCTS	SACRAMENTO	95826	A	A					
4800 FLORIN PERKINS RD	ROCK TENN CP, LLC	SACRAMENTO	95826	A	A					
4949 FLORIN PERKINS RD STE 90	FACTORY UTV LLC	SACRAMENTO	95826	A	I					
5003 FLORIN PERKINS RD	CAR & E, INC	SACRAMENTO	95826	I	I					
5101 FLORIN PERKINS RD	MARK III CONSTRUCTION, INC	SACRAMENTO	95826	A	A					
5150 FLORIN PERKINS RD	PROBUILD	SACRAMENTO	95826	I	I		I			
5150 FLORIN PERKINS RD	S & C ELECTRICAL CONTRACTORS	SACRAMENTO	95826	I	I					
5200 FLORIN PERKINS RD	1 AUTO ACCESSORIES, INC	SACRAMENTO	95826	A	I					
5201 FLORIN PERKINS RD	S & K STEEL, INC	SACRAMENTO	95826	A						
5210 FLORIN PERKINS RD	US WORLD TRADING	SACRAMENTO	95826		I					
5300 FLORIN PERKINS RD	CFN RAMOS OIL CO	SACRAMENTO	95823	A	A					
5410 FLORIN PERKINS RD	ADVANCED RESTORATION & AUTOBODY	SACRAMENTO	95826	I	A					
5420 FLORIN PERKINS RD STE 200	US GRANITE	SACRAMENTO	95826	I						
5430 FLORIN PERKINS RD STE 100	ENDLESS POSSIBILI TEES	SACRAMENTO	95826		A					

Master List of Facilities within Sacramento County with Potentially Hazardous Materials

SITE ADDRESS	FACILITY NAME	CITY	ZIP	HM CATEGORY A=Active, I=Inactive						TANKS (UST Only)
				BP	WG	UST	AST	TIER	CalARP	
5440 FLORIN PERKINS RD	TRANE PARTS CENTER	SACRAMENTO	95826	A						
5500 FLORIN PERKINS RD	7-ELEVEN #32836	SACRAMENTO	95826	A	A	A				2
5555 FLORIN PERKINS RD	PG & E SERVICE CENTER	SACRAMENTO	95826	A	A	A			A	3
5601 FLORIN PERKINS RD	HART'S FLEET SERVICE, INC	SACRAMENTO	95828	A	A					
5643 FLORIN PERKINS RD	J & J REBAR CORPORATION	SACRAMENTO	95828	A	I	I				0
5711 FLORIN-PERKINS RD, #I	BILL SANTOS PHOTOGRAPHY	SACRAMENTO	95828		I					
5711 FLORIN PERKINS RD STE J	AUTOBEILLEGAL	SACRAMENTO	95828		I					
5711 FLORIN PERKINS RD STE K	TM AUTO SERVICE	SACRAMENTO	95828		I					
5711 FLORIN PERKINS RD STE L	AUTOBEILLEGAL	SACRAMENTO	95828	I	I					
5716 FLORIN PERKINS RD STE 6	DUPLICATE - SEE FA0019931	SACRAMENTO	95828	I	I					
5741 FLORIN PERKINS RD	CAPITOL CITY AUTOMOTIVE, INC	SACRAMENTO	95828	A	A					
5761 FLORIN PERKINS RD STE 1	EWING IRRIGATION PRODUCTS	SACRAMENTO	95828	A						
5761 FLORIN PERKINS RD STE 6	D & O AUTO REPAIR & BODY	SACRAMENTO	95828	A	A					
5761 FLORIN PERKINS RD STE 9	DDK MECHANICAL, INC	SACRAMENTO	95828	A						
5761 FLORIN-PERKINS RD	HARRISON'S BODY AND PAINT	SACRAMENTO	95828	I	I					
5761 FLORIN PERKINS RD	CHIN'S GERMAN AUTO TOY STORE	SACRAMENTO	95828		I					
5821 FLORIN PERKINS RD	1-800-RADIATOR	SACRAMENTO	95828		I					
5851 FLORIN PERKINS RD	ABESCO DISTRIBUTING CO INC	SACRAMENTO	95828	A						
5949 FLORIN PERKINS RD	GUNTHER'S COLLISION SERVICE	SACRAMENTO	95828	A	A					
6000 FLORIN-PERKINS RD	PACKARD BELL	SACRAMENTO	95828	I	I					
6401 FLORIN PERKINS RD	B C STOCKING DISTRIBUTING	SACRAMENTO	95828	I	I	I				3
6465 FLORIN PERKINS RD STE A	EMD COLLISION AUTO BODY & PAINT	SACRAMENTO	95828	I	I					
6465 FLORIN PERKINS RD	SMS AUTO BODY REPAIR & PAINT	SACRAMENTO	95828		A					
6486 FLORIN PERKINS RD	CALIFORNIA TRAILER WORKS, INC	SACRAMENTO	95828	A	A					
6490 FLORIN PERKINS RD	PREMIER AUTO BODY CENTER	SACRAMENTO	95828	I	I					
6492 FLORIN PERKINS RD	LEGACY ROOFING & WATERPROOFING	SACRAMENTO	95828	A	A					
6494 FLORIN PERKINS RD	IMPERIAL TRUCK & TRAILER REPAIR	SACRAMENTO	95828	A	A					
6496 FLORIN PERKINS RD	A-1 ADVANTAGE ASPHALT, INC	SACRAMENTO	95828	A	A					
6501 FLORIN PERKINS RD	BUD LINE TRUCKING, INC	SACRAMENTO	95828	A	A					
6549 FLORIN PERKINS RD	HEDMAN DRILLING	SACRAMENTO	95828	A						
6555 FLORIN PERKINS RD	SACRAMENTO CHEMICAL CORP	SACRAMENTO	95828	A	I				A	
6750 FLORIN PERKINS RD STE 400	THERMAL ROOF SYSTEMS, INC	SACRAMENTO	95828	A						
6790 FLORIN PERKINS RD STE 100	CDFA DIV OF MEASUREMENT STANDARDS	SACRAMENTO	95828	A	A					
6801 FLORIN PERKINS RD	AIRGAS USA, LLC	SACRAMENTO	95828	A	A				A	
6880 FLORIN PERKINS RD STE A	AUTO CORE RADIATOR MFG	SACRAMENTO	95828	A	A					
6880 FLORIN PERKINS RD STE B	JB RADIATOR SPECIALTIES	SACRAMENTO	95828	I	I					
6932 FLORIN PERKINS RD	PANCHO'S FIBERGLASS	SACRAMENTO	95828	I						
6934 FLORIN PERKINS RD	BEJAC CORP	SACRAMENTO	95828	A	A					
6941 FLORIN PERKINS RD	DENTON'S SPRING & SUSPENSION CO	SACRAMENTO	95828	A	A					
6946 FLORIN PERKINS RD	ALL STATES W.E.S.T.	SACRAMENTO	95828	A	A					
7029 FLORIN PERKINS RD STE B	PROFESSIONAL FLEET SERVICES INC	SACRAMENTO	95828	I	I					
7029 FLORIN PERKINS RD STE B	KEARNEY'S PAINTING, INC	SACRAMENTO	95828	A	A					
7029 FLORIN PERKINS RD	PACIFIC TRUCK TANK, INC	SACRAMENTO	95828	A	A					

Master List of Facilities within Sacramento County with Potentially Hazardous Materials

SITE ADDRESS	FACILITY NAME	CITY	ZIP	HM CATEGORY A=Active, I=Inactive						TANKS (UST Only)
				BP	WG	UST	AST	TIER	CalARP	
7080 FLORIN PERKINS RD	HENDRICKSON TRUCKING, INC	SACRAMENTO	95828	A	A					
250 FLORIN RD	WALGREENS #10716	SACRAMENTO	95831	I	A					
376 FLORIN RD	EDWARD KUMASAKI DDS	SACRAMENTO	95831		I					
388 FLORIN RD	ACE HARDWARE	SACRAMENTO	95831	I						
455 FLORIN RD	ESKATON CARE CTR GREENHAVEN-LHC	SACRAMENTO	95831	A						
900 FLORIN RD	SAC REGIONAL MEDICAL CENTER	SACRAMENTO	95831		I					
902 FLORIN RD, #B	DAVID T WONG DDS	SACRAMENTO	95831		I					
930 FLORIN RD, #100	DENNIS D WONG DDS	SACRAMENTO	95831		I					
930 FLORIN RD, #101	ERIC D PHILLIPS DDS	SACRAMENTO	95831		I					
930 FLORIN RD 102	MICHAEL R DE ANDA DDS	SACRAMENTO	95831		I					
930 FLORIN RD, #104	ANDREW OWYOUNG DDS	SACRAMENTO	95831		I					
930 FLORIN RD, #201	HERBERT SCHRAMM DDS	SACRAMENTO	95831		I					
930 FLORIN RD, #202	KENNETH KOYASAKO DDS	SACRAMENTO	95831		I					
980 FLORIN RD	RITE AID #6084	SACRAMENTO	95831	I	A					
982 FLORIN RD	PAUL'S CLEANERS	SACRAMENTO	95831	A	A					
1040 FLORIN RD	SUPER SAVER #184 [HM]	SACRAMENTO	95831	I						
1235 FLORIN RD	CHEVRON STATION #97183	SACRAMENTO	95831	A	A	A				4
1301 FLORIN RD	BEL AIR SUPERMARKET #506	SACRAMENTO	95831	I	I					
1315 FLORIN RD	SHELL FACILITY #135859	SACRAMENTO	95831	I	I	I				3
1317 FLORIN RD	O'REILLY AUTO PARTS #2588	SACRAMENTO	95831	A	A					
1349 FLORIN RD	LONGS DRUGS #100 [HM]	SACRAMENTO	95831	I						
1349 FLORIN RD	CVS/PHARMACY #9823	SACRAMENTO	95831		I					
1349 FLORIN RD	CVS/PHARMACY #9823	SACRAMENTO	95831	I	I					
1350 FLORIN RD	CVS/PHARMACY #9823	SACRAMENTO	95822	A	A					
1355 FLORIN RD, #18	CURTIS DENTAL	SACRAMENTO	95822		I					
1355 FLORIN RD 20	STEVEN F HIGASHI DDS	SACRAMENTO	95822		I					
1355 FLORIN RD, #21	AMOR R CRISTOBAL DDS	SACRAMENTO	95822		I					
1355 FLORIN RD 240	ROBERT M SHIMADA DDS	SACRAMENTO	95822		I					
1355 FLORIN RD 4	CRAIG S MAKISHIMA DDS	SACRAMENTO	95822		I					
1385 FLORIN RD	J & J CLEANERS	SACRAMENTO	95822	I	A					
1391 FLORIN RD	ARCO AM/PM #00551	SACRAMENTO	95822	A	A	A				4
2221 FLORIN RD	QUALITY TUNE UP	SACRAMENTO	95822	A	A					
2328 FLORIN RD	AT&T MOBILITY	SACRAMENTO	95822	I						
2328 FLORIN RD	T-MOBILE WEST CORP (SC06131A)	SACRAMENTO	95822	I						
2350 FLORIN RD	FLORIN ROAD BINGO	SACRAMENTO	95822	A						
2355 FLORIN RD	MI RANCHO	SACRAMENTO	95822	I						
2390 FLORIN RD	F & W OIL, INC	SACRAMENTO	95822	A	A	A				2
2399 FLORIN RD	PETRO STAR OIL, CO	SACRAMENTO	95822	A	A	A				3
2460 FLORIN RD	KELLEY'S VALERO	SACRAMENTO	95822	A	A	A				4
2468 FLORIN RD	TIRE PROS	SACRAMENTO	95822	A	A					
2501 FLORIN RD	PARATRANSIT, INC	SACRAMENTO	95822	A	A					
2680 FLORIN RD STE 101	SUPERB AUTO REPAIR & TIRE CENTER	SACRAMENTO	95822	A	A					
2680 FLORIN RD STE 102	SPRAY ON BEDLINERS	SACRAMENTO	95822	I						

Master List of Facilities within Sacramento County with Potentially Hazardous Materials

SITE ADDRESS	FACILITY NAME	CITY	ZIP	HM CATEGORY A=Active, I=Inactive						TANKS (UST Only)
				BP	WG	UST	AST	TIER	CalARP	
2680 FLORIN RD STE 103A	STAR MOTORS	SACRAMENTO	95822	I	A					
2680 FLORIN RD STE 103B	ADVANCED AUTO REPAIR	SACRAMENTO	95822	I	I					
2680 FLORIN RD STE 107	SMOG DIAGNOSTIC SPECIALISTS	SACRAMENTO	95822	A	A					
2680 FLORIN RD STE 108	GLORI'S IMPORT SERVICE	SACRAMENTO	95822	I	I					
2697 FLORIN RD	KELLY-MOORE PAINT CO INC	SACRAMENTO	95822	I						
2700 FLORIN RD STE 2	MAACO AUTO PAINTING & BODY WORKS	SACRAMENTO	95822	A	A					
2700 FLORIN RD STE 3	ABES	SACRAMENTO	95822		I					
2720 FLORIN RD	AUTO ZONE #5599	SACRAMENTO	95822	A	A					
2750 FLORIN RD	O'REILLY AUTO PARTS #3184	SACRAMENTO	95822	A	A					
2770 FLORIN RD	FLORIN AUTO CENTRE	SACRAMENTO	95822	I	A					
2811 FLORIN RD STE B	SUPER AUTO CARE CENTER #2	SACRAMENTO	95822	I	I					
2813 FLORIN RD	MAGIC CAR WASH	SACRAMENTO	95822	I	I					
2829 FLORIN RD	AUTO ZONE #5599	SACRAMENTO	95822	I	I					
2860 FLORIN RD	G R LAWSON DC	SACRAMENTO	95822		I					
2900 FLORIN RD	JIFFY LUBE #429	SACRAMENTO	95822	A	A					
3020 FLORIN RD	AUTOBAHN PERFORMANCE	SACRAMENTO	95822	I	I					
3026 FLORIN RD	U-HAUL CENTER OF FLORIN RD	SACRAMENTO	95822	A						
3465 FLORIN RD	FRANCISCO'S CAR WASH	SACRAMENTO	95823	A	A					
3655 FLORIN RD	SACRAMENTO HYUNDAI	SACRAMENTO	95823	I	I					
3800 FLORIN RD	ELK GROVE TOYOTA COLLISION CTR ON	SACRAMENTO	95823	A	A	I				1
3801 FLORIN RD	CREDITMAX AUTOMOTIVE	SACRAMENTO	95823	A	A					
3805 FLORIN RD STE 1100	BANK APPROVED AUTO	SACRAMENTO	95823		I					
3805 FLORIN RD	WINTER VOLVO LINCOLN MERCURY	SACRAMENTO	95823	I	I					
3809 FLORIN RD	PAC BELL TELEPHONE CO - AT&T CALIF	SACRAMENTO	95823	A	A	A				1
3810 FLORIN RD STE B	FLORIN ROAD COLLISION CENTER	SACRAMENTO	95823	A	A					
3810 FLORIN RD	FLORIN ROAD KIA	SACRAMENTO	95823	I	I					
3811 FLORIN RD, #12	UNI QUE DENTAL CARE	SACRAMENTO	95823		I					
3811 FLORIN RD 8	MELVIN G MAEDA DDS	SACRAMENTO	95823		I					
3815 FLORIN RD	CAPITOL CITY CHEVROLET-MITSUBISHI	SACRAMENTO	95823	I	I	I				1
3815 FLORIN RD	VERIZON WIRELESS - SOUTHGATE	SACRAMENTO	95823	I						
3860 FLORIN RD	FOOD MAXX #464	SACRAMENTO	95823	I	A					
4020 FLORIN RD	RITE AID #6077	SACRAMENTO	95823	I	A					
4050 FLORIN RD	GREENHAVEN SHELL #51	SACRAMENTO	95823	A	A	A				3
4150 FLORIN RD REAR	CALIFORNIA AMERICAN WATER CO -	SACRAMENTO	95823	A						
4220 FLORIN RD	99 RANCH MARKET	SACRAMENTO	95823	I	I					
4401 FLORIN RD	WESTERN DENTAL CENTER	SACRAMENTO	95823		A					
4420 FLORIN RD	WAL-MART STORE #2735	SACRAMENTO	95823	I	I					
4421 FLORIN RD	FLORIN ARCO AM/PM	SACRAMENTO	95823	A	A	A				3
4433 FLORIN RD, #790	MICHAEL R O'BRIEN DDS	SACRAMENTO	95823		I					
4440 FLORIN RD	CA PARTY TIME	SACRAMENTO	95823	I						
4641 FLORIN RD	HOME DEPOT #651	SACRAMENTO	95823	A	A					
4700 FLORIN RD	FLORIN CHEVRON #92154	SACRAMENTO	95823	A	A	A				3
4705 FLORIN RD	PETRO STAR OIL CO	SACRAMENTO	95822	A	A	A				2

Master List of Facilities within Sacramento County with Potentially Hazardous Materials

SITE ADDRESS	FACILITY NAME	CITY	ZIP	HM CATEGORY A=Active, I=Inactive						TANKS (UST Only)
				BP	WG	UST	AST	TIER	CalARP	
5417 FLORIN RD	ELDER CHIROPRACTIC INC	SACRAMENTO	95823		I					
5464 FLORIN RD	JIFFY LUBE #1464	SACRAMENTO	95823	A	A					
5500 FLORIN RD	FLORIN SHELL	SACRAMENTO	95823	A	A	A				3
5501 FLORIN RD	LES SCHWAB TIRE CENTER #639	SACRAMENTO	95823	I	A					
5601 FLORIN RD	MONTGOMERY WARDS AUTO #2101	SACRAMENTO	95823	I	I					
5601 FLORIN RD	MONTGOMERY WARDS RETAIL	SACRAMENTO	95823	I						
5710 FLORIN RD	TRUCK CITY AUTO SALES, INC	SACRAMENTO	95823	A	A					
5800 FLORIN RD STE A	PCP MOTOR SPORTS	SACRAMENTO	95823	I	I					
5800 FLORIN RD STE B	COOKS COLLISION OF FLORIN RD	SACRAMENTO	95823	A	A					
5800 FLORIN RD	LASHER AUDI ISUZU	SACRAMENTO	95823	I	I	I				2
5830 FLORIN RD	PCP MOTORSPORTS	SACRAMENTO	95823	A	A					
5901 FLORIN RD	DUPLICATE - SEE FA0010623	SACRAMENTO	95823	I						
5901 FLORIN RD	SEARS #1408/6861/8058	SACRAMENTO	95823	A	A					
5901 FLORIN RD	TEETH FOR LIFE DENTAL GROUP	SACRAMENTO	95823	I	I					
5987 FLORIN RD	EXPRESSLY PORTRAITS INC	SACRAMENTO	95823		I			I		
6051 FLORIN RD	WAL-MART SUPERCENTER #2735	SACRAMENTO	95823	A	A					
6160 FLORIN RD #D	MYERS CUSTOM	SACRAMENTO	95823	I	I					
6160 FLORIN RD	MUFFLER TECH LLC	SACRAMENTO	95823	A	A					
6179 FLORIN RD, #2B2	RITZ CAMERA #108	SACRAMENTO	95823		I			I		
6250 FLORIN RD	SACRAMENTO HYUNDAI	SACRAMENTO	95823	A	A					
6250 FLORIN RD	H2 AUTO BODY	SACRAMENTO	95823		A					
6308 FLORIN RD	MIDAS SACRAMENTO	SACRAMENTO	95823	A	A					
6320 FLORIN RD	CARQUEST AUTO PARTS	SACRAMENTO	95823	I						
6332 FLORIN RD	MING'S PRINTING CO	SACRAMENTO	95823		I					
6550 FLORIN RD	FLORIN CENTER 76 #254923	SACRAMENTO	95828	I	I	I				2
6612 FLORIN RD	FLORIN CLEANERS	SACRAMENTO	95828		A					
6614 FLORIN RD, #B	RAINBOW STUDIO	SACRAMENTO	95828		I					
6621 FLORIN RD	AKZO NOBEL PAINTS LLC	SACRAMENTO	95828	A						
7870 FLORIN RD	RAINBOW FOODS	SACRAMENTO	95828	I						
7900 FLORIN RD STE 5	RITE AID #6082	SACRAMENTO	95828	I	A					
7900 FLORIN RD	RITE AID #6082	SACRAMENTO	95828	I						
8015 FLORIN RD	LU'S AUTO REPAIR	SACRAMENTO	95828	A	A					
8021 FLORIN RD	DAN JOHNSON DDS	SACRAMENTO	95828		I					
8061 FLORIN RD	FASTRIP FOOD STORE #895	SACRAMENTO	95828	A	A	A				4
8062 FLORIN RD	SHELL FACILITY #135840	SACRAMENTO	95828	A	A	A				2
8062 FLORIN RD	PROPEL FUELS SHELL FAC #135840	SACRAMENTO	95828	A	A	A				2
8121 FLORIN RD	ARCO AM/PM #5503	SACRAMENTO	95828	A	A	A				3
8135 FLORIN RD	AUTO ZONE #2867	SACRAMENTO	95828	A	A					
8325 FLORIN RD	ELK GROVE GEAR	SACRAMENTO	95828	I	I					
8345 FLORIN RD	FLORIN TRACTOR PARTS, INC	SACRAMENTO	95828	A	A					
8352 FLORIN RD	JOHN'S AUTO BODY REPAIR	SACRAMENTO	95828		I					
8380 FLORIN RD	MING'S RESOURCE CORP	SACRAMENTO	95828	A						
8440 FLORIN RD	TESCO CONTROLS, INC	SACRAMENTO	95828	A	I	I				3

Master List of Facilities within Sacramento County with Potentially Hazardous Materials

SITE ADDRESS	FACILITY NAME	CITY	ZIP	HM CATEGORY A=Active, I=Inactive						TANKS (UST Only)
				BP	WG	UST	AST	TIER	CalARP	
8467 FLORIN RD	LUPTON EXCAVATION, INC	SACRAMENTO	95828	A	A					
8481 FLORIN RD	PRECISION SMOG & TUNE, INC	SACRAMENTO	95828	I	A					
8498 FLORIN RD	QUICK AND EASY #2	SACRAMENTO	95828	A	A	A				3
8500 FLORIN RD	QUIK STOP MARKET #162	SACRAMENTO	95828	A	A	A				3
8517 FLORIN RD	DUPLICATE - SEE FA0016517	SACRAMENTO	95828	I						
8555 FLORIN RD STE A	PENSKE TRUCK RENTAL	SACRAMENTO	95828	A						
8555 FLORIN RD STE D1	NEU ERA TOWING & REPAIR SHOP	SACRAMENTO	95828		I					
8555 FLORIN RD STE D	ADAM'S TRANSMISSION SHOP	SACRAMENTO	95828	A	A					
8589 FLORIN RD	P & P BUILDING WRECKING, INC	SACRAMENTO	95828	A	A					
8909 FLORIN RD	RICHARD A. HEAPS ELECTRICAL CONT	SACRAMENTO	95829	I	I					
9783 FLORIN RD	BAO BEI PROPERTY	SACRAMENTO	95829			I				1
10151 FLORIN RD	VINEYARD SURFACE WATER TREATMEN	SACRAMENTO	95829	A	A					
10600 FLORIN RD	MATSUDA OF SACTO	SACRAMENTO	95830	I	I	I				1
11499 FLORIN RD	LOPEZ AG SERVICES, INC	SACRAMENTO	95830	A	A					
11501 FLORIN RD	TRIANGLE ROCK PRODUCTS INC	SACRAMENTO	95830	A	A					
11365 FOGG RD	AGWORKS	ELK GROVE	95757	I	I					
6604 FOLSOM AUBURN RD	SPEEDEE OIL CHANGE AND TUNE UP	FOLSOM	95630	A	A					
6610 FOLSOM AUBURN RD 8	SUTTER TERRACE DENTAL GROUP	FOLSOM	95630	I	I					
6611 FOLSOM AUBURN RD, #M	FOLSOM FAMILY DENTAL CTR	FOLSOM	95630		I					
6693 FOLSOM AUBURN RD 6	P J CARPENTER DC	FOLSOM	95630		I					
7450 FOLSOM AUBURN RD	BROTHERS BOATS	FOLSOM	95630	A	A					
7530 FOLSOM AUBURN RD	FOLSOM DAM AUTO REPAIR	FOLSOM	95630	A	A					
7620 FOLSOM AUBURN RD	CRLLC/76 #5755	FOLSOM	95630	A	A	A				3
7700 FOLSOM AUBURN RD	HASTIE'S CAPITAL & GRAVEL CO	FOLSOM	95630	I						
7806 FOLSOM AUBURN RD	FOLSOM LAKE STATE RECREATION ARE.	FOLSOM	95630	A	A					
7905 FOLSOM AUBURN RD	VERIZON WIRELESS - FOLSOM DAM	FOLSOM	95630	A						
8008 FOLSOM AUBURN RD	PINEBROOK DENTAL CARE	FOLSOM	95630	I	I					
FOLSOM BLVD/HAZEL AVE	SASD S038 HAZEL CHLORINATION	RANCHO CORDOVA	95742	I					I	
1070 FOLSOM CROSSING	NEIL'S CONTROLLED BLASTING LP	FOLSOM	95630	I						
501 FOLSOM DAM RD	KIEWIT PACIFIC CO	FOLSOM	95630	I	I					
7794 FOLSOM DAM RD	BUREAU OF REC - DRILL YARD	FOLSOM	95630	I	I					
7794 FOLSOM DAM RD	USBR CENTRAL CALIF AREA OFFICE	FOLSOM	95630	A	A					
7794 FOLSOM DAM RD	FOLSOM SUBSTATION	FOLSOM	95630	A						
FOLSOM DAM RD	KIEWIT INFRASTRUCTURE WEST CO	FOLSOM	95630	I	I					
1070 FOLSOM LAKE CROSSING DMPS	KIEWIT INFRASTRUCTURE WEST CO	FOLSOM	95630	I	I					
1070 FOLSOM LAKE CROSSING DMPS	MARTIN BROTHERS CONSTRUCTION	FOLSOM	95630	I	I					
FOLSOM SOUTH CANAL	SMUD FOLSOM SOUTH CANAL PUMPING	HERALD	95638	A						
3160 FOLSOM BLVD	MERCY MEDICAL GROUP	SACRAMENTO	95816	I	I			I		
3160 FOLSOM BLVD	MERCY HEALTHCARE	SACRAMENTO	95816	I						
3160 FOLSOM BLVD	RYE DENTAL GROUP	SACRAMENTO	95816		I					
3201 FOLSOM BLVD	FINISH MASTER, INC #235	SACRAMENTO	95816	A	A					
3271 FOLSOM BLVD	THE BLACK & WHITE PHOTO LAB	SACRAMENTO	95816		I			I		
3300 FOLSOM BLVD	SHERWIN-WILLIAMS STORE #8635	SACRAMENTO	95816	A	A					

Master List of Facilities within Sacramento County with Potentially Hazardous Materials

SITE ADDRESS	FACILITY NAME	CITY	ZIP	HM CATEGORY A=Active, I=Inactive						TANKS (UST Only)
				BP	WG	UST	AST	TIER	CalARP	
3331 FOLSOM BLVD	BLVD FRENCH CLEANERS	SACRAMENTO	95816	A	A					
3401 FOLSOM BLVD A	TIMOTHY MICKIEWICZ DDS	SACRAMENTO	95816		I					
3440 FOLSOM BLVD	STOP N SHOP	SACRAMENTO	95816	A	A	A				2
3500 FOLSOM BLVD	SAYLOR LANE HEALTHCARE LHCF	SACRAMENTO	95816	I						
4300 FOLSOM BLVD	EAST LAWN MEMORIAL PARK	SACRAMENTO	95819	A	A					
4800 FOLSOM BLVD	EAST SACRAMENTO HARDWARE INC	SACRAMENTO	95819	I						
5039 FOLSOM BLVD	CVS/PHARMACY #3943	SACRAMENTO	95819	I	I					
5220 FOLSOM BLVD	FRANK'S AUTOMOTIVE	SACRAMENTO	95819	A	A					
5431 FOLSOM BLVD	SCRUB BOYS CAR WASH	SACRAMENTO	95819	I	I					
5501 FOLSOM BLVD	AUTO ZONE #5597	SACRAMENTO	95819	A	A					
5600 FOLSOM BLVD	SAVE MART SUPERMARKET #622	SACRAMENTO	95819	I	A					
5701 FOLSOM BLVD	BIG O TIRES #39	SACRAMENTO	95819	A	A					
5712 FOLSOM BLVD	RITE AID #6073	SACRAMENTO	95819	I	A					
5730 FOLSOM BLVD	BRILLHART SHELL SERVICE	SACRAMENTO	95819	I	I	I				4
5810 FOLSOM BLVD	CORTI BROTHERS #1	SACRAMENTO	95819	I						
5900 FOLSOM BLVD	CA DEPT OF TRANSPORTATION, DIV OF I	SACRAMENTO	95819	A	A					
5901 FOLSOM BLVD	CAMELLIA CLEANERS	SACRAMENTO	95819	A	A					
5990 FOLSOM BLVD	DEPT TRANSPORTATION - MAINT	SACRAMENTO	95819	I						
6011 FOLSOM BLVD	R/C COUNTRY HOBBIES	SACRAMENTO	95819	I						
6101 FOLSOM BLVD	A-AUTO SERVICE	SACRAMENTO	95819	A	A	I	I			1
6409 FOLSOM BLVD 2	PROSTHODONTIC DENTAL GROUP	SACRAMENTO	95819		I					
6438 FOLSOM BLVD	BEST POOL SUPPLY INC	SACRAMENTO	95819	I						
6441 FOLSOM BLVD	CJ GAS, INC	SACRAMENTO	95819	A	A	A				3
6531 FOLSOM BLVD	KELLY-MOORE PAINT CO INC	SACRAMENTO	95819	I						
6710 FOLSOM BLVD	DUNN-EDWARDS CORP	SACRAMENTO	95819	I	I					
6770 FOLSOM BLVD	DUNN-EDWARDS CORP	SACRAMENTO	95819	I	I					
6800 FOLSOM BLVD STE 200	KELLY-MOORE PAINT CO INC	SACRAMENTO	95819	A						
6801 FOLSOM BLVD	RUSS TRANSMISSION INC	SACRAMENTO	95819	I	I		I			
6948 FOLSOM BLVD	AMERICAN POWER ENERGY SERVICES I	SACRAMENTO	95826		A					
7322 FOLSOM BLVD C	SACRAMENTO MARINE CENTER	SACRAMENTO	95826	I	I					
7324 FOLSOM BLVD STE B & C	DELTA RUBBER INC	SACRAMENTO	95826	I						
7500 FOLSOM BLVD	BODYCRAFT COLLISION CENTER, LLC	SACRAMENTO	95826	A	A					
7606 FOLSOM BLVD STE A	CAL WEST AUTO BODY LLC	SACRAMENTO	95826	I	I					
7608 FOLSOM BLVD	DON HOBAN COMPANY INC	SACRAMENTO	95826	I						
7608 FOLSOM BLVD	AGENT AUTO	SACRAMENTO	95826	I	A					
7700 FOLSOM BLVD	SUTTER CNTR FOR PSYCHIATRY-LHCF	SACRAMENTO	95826	A						
8000 FOLSOM BLVD	HOME DEPOT #6620	SACRAMENTO	95826	A	A					
8090 FOLSOM BLVD	POWER INN SHELL	SACRAMENTO	95826	A	A	A				4
8090 FOLSOM BLVD	PROPEL FUELS POWER INN SHELL	SACRAMENTO	95826	A	A	A				2
8099 FOLSOM BLVD	POWER INN CHEVRON #93395	SACRAMENTO	95826	A	A	A				4
8180 FOLSOM BLVD	PG & E BRIGHTON SUBSTATION	SACRAMENTO	95826	A	A					
8280 FOLSOM BLVD STE D	MOTORCYCLE CONSIGNMENTS PLUS	SACRAMENTO	95826	I	I					
8294 FOLSOM BLVD	BEST POOL SUPPLY INC	SACRAMENTO	95826	I						



Master List of Facilities within Sacramento County with Potentially Hazardous Materials

SITE ADDRESS	FACILITY NAME	CITY	ZIP	HM CATEGORY A=Active, I=Inactive						TANKS (UST Only)
				BP	WG	UST	AST	TIER	CalARP	
8329 FOLSOM BLVD	PARK N GAS	SACRAMENTO	95826	A	A	A				3
8343 FOLSOM BLVD 100	POWER INN CHIROPRACTIC	SACRAMENTO	95826		I					
8354 FOLSOM BLVD	TIRE & WHEEL OUTLET	SACRAMENTO	95826		I					
8387 FOLSOM BLVD	99 CENTS ONLY STORE #209	SACRAMENTO	95826	I	A					
8391 FOLSOM BLVD	RALEY'S SUPERMARKET #420	SACRAMENTO	95826	I	I					
8399 FOLSOM BLVD STE 1	CHOICE CLEANERS	SACRAMENTO	95826	I	A					
8461 FOLSOM BLVD	786 ENTERPRISE - VALERO	SACRAMENTO	95826	A	A	A				3
8605 FOLSOM BLVD	PRINT TECH	SACRAMENTO	95826	I	I					
8631 FOLSOM BLVD	GERMAN MOTORS CO	SACRAMENTO	95826	A	A					
8651 FOLSOM BLVD	FOLSOM GAS	SACRAMENTO	95826	A	A	A				3
8655 FOLSOM BLVD	LOTTERY LIQUOR	SACRAMENTO	95826	I						
8667 FOLSOM BLVD	VIP AUTO CARE	SACRAMENTO	95826	A	A					
8685 FOLSOM BLVD	K-B MOTORS	SACRAMENTO	95826	A	A					
8801 FOLSOM BLVD STE 110	AC GENERAL ENGINEERING INC	SACRAMENTO	95826	I	I					
8957 FOLSOM BLVD	ROSEMONT PET CLINIC	SACRAMENTO	95826		I					
9015 FOLSOM BLVD	POWER MART	SACRAMENTO	95826	I		I				0
9025 FOLSOM BLVD	MEINEKE ECONO LUBE	SACRAMENTO	95826	A	A	I				1
9121 FOLSOM BLVD STE A	ERIC WONG DDS	SACRAMENTO	95826		I					
9121 FOLSOM BLVD, #D	TIMOTHY R YORK DDS	SACRAMENTO	95826		I					
9121 FOLSOM BLVD E	JAMES F PETERS DDS INC	SACRAMENTO	95826		I					
9121 FOLSOM BLVD F	RICHARD F MOORHOUSE DDS	SACRAMENTO	95826		I					
9121 FOLSOM BLVD STE G	PETER M. ROMINES	SACRAMENTO	95826		I					
9199 FOLSOM BLVD	SHELL FACILITY #135842	SACRAMENTO	95826	A	A	A				2
9203 FOLSOM BLVD	AMERICAN RIVER BIKE SHOP	SACRAMENTO	95826		I					
9325 FOLSOM BLVD	CALIFORNIA AMERICAN WATER CO -	SACRAMENTO	95826	A						
9565 FOLSOM BLVD STE A	ADVANCED TRANSMISSIONS	SACRAMENTO	95827	I	I					
9565 FOLSOM BLVD STE C	OZMOTIVE AUTO REPAIR	SACRAMENTO	95827	A	A					
9565 FOLSOM BLVD STE E & F	S & G AUTO REPAIR	SACRAMENTO	95827	I	I					
9565 FOLSOM BLVD	MIDAS AUTO SERVICE EXPERTS	SACRAMENTO	95827	A	A					
9565 FOLSOM BLVD STE F	KELLEY AUTOMOTIVE	SACRAMENTO	95827	A	A					
9645 FOLSOM BLVD	ALL CLEAR POOL & SPA	SACRAMENTO	95827	I						
9651 FOLSOM BLVD	GREENING CHIROPRACTIC OFFICE	SACRAMENTO	95827		I					
9701 FOLSOM BLVD	PURRFECT AUTO SERVICE	SACRAMENTO	95827	A	A					
9743 FOLSOM BLVD	CALIFORNIA-AMERICAN WATER CO	SACRAMENTO	95827	A					I	
9837 FOLSOM BLVD 1	MYRON S KIM DDS	SACRAMENTO	95827		I					
10017 FOLSOM BLVD	STANDARD APPLIANCE PARTS CO INC	SACRAMENTO	95827	I						
10051 FOLSOM BLVD	USA/TESORO #68198	SACRAMENTO	95827	A	A	A				3
10069 FOLSOM BLVD	FULL STOP MARKET	RANCHO CORDOVA	95670	I						
10077 FOLSOM BLVD	QUICK FIT TIRES	RANCHO CORDOVA	95670	I	I					
10083 FOLSOM BLVD D	SMOG ZONE N LUBE	RANCHO CORDOVA	95670	I	I					
10089 FOLSOM BLVD B2	MIKE'S TRUCK REPAIR	RANCHO CORDOVA	95670	I	I					
10089 FOLSOM BLVD	TOM'S RADIATOR & MUFFLER	RANCHO CORDOVA	95670	I						
10109 FOLSOM BLVD	FOLSOM CHEVRON	RANCHO CORDOVA	95670	A	A	A				3

Master List of Facilities within Sacramento County with Potentially Hazardous Materials

SITE ADDRESS	FACILITY NAME	CITY	ZIP	HM CATEGORY A=Active, I=Inactive						TANKS (UST Only)
				BP	WG	UST	AST	TIER	CalARP	
10117 FOLSOM BLVD	O'REILLY AUTO PARTS #2821	RANCHO CORDOVA	95670	A	A					
10121 FOLSOM BLVD	WALKER-CORDOVA HARDWARE	RANCHO CORDOVA	95670	I						
10131 FOLSOM BLVD	FOLSOM BLVD PET HOSPITAL	RANCHO CORDOVA	95670		I					
10139 FOLSOM BLVD	5 STAR AUTO SALE & BODY SHOP	RANCHO CORDOVA	95670		A					
10161 FOLSOM BLVD	VETERANS CLEANERS	RANCHO CORDOVA	95670		I					
10265 FOLSOM BLVD	JIFFY LUBE #2226	RANCHO CORDOVA	95670	A	A	I				0
10299 FOLSOM BLVD	UNITED PETROLEUM VALERO	RANCHO CORDOVA	95670	A	A	A				2
10321 FOLSOM BLVD	GOODYEAR AUTO SERVICE CENTER #92	RANCHO CORDOVA	95670	I	I					
10337 FOLSOM BLVD	DOLLAR TREE STORE #1205	RANCHO CORDOVA	95670	I						
10363 FOLSOM BLVD	CALLEN POOL SUPPLY	RANCHO CORDOVA	95670	I						
10385 FOLSOM BLVD	RALEY'S SUPERMARKET #418 HM	RANCHO CORDOVA	95670	I	I					
10399 FOLSOM BLVD	TOSCO 76 #30669	RANCHO CORDOVA	95670			I				0
10401 FOLSOM BLVD SUIT C	GUNDERSON CHIROPRACTIC	RANCHO CORDOVA	95670		I					
10407 FOLSOM BLVD	FIRESTONE COMPLETE AUTO CARE (#35	RANCHO CORDOVA	95670	A	A					
10443 FOLSOM BLVD	H & H TIRE SHOP	RANCHO CORDOVA	95670		I	I				
10501 FOLSOM BLVD	E-Z STOP FOOD & LIQUOR	RANCHO CORDOVA	95670	A	A	A				2
10525 FOLSOM BLVD	CARQUEST AUTO PARTS	RANCHO CORDOVA	95670	I	I					
10607 FOLSOM BLVD	SUNRISE AUTO PARTS	RANCHO CORDOVA	95670	I						
10635 FOLSOM BLVD	SAFeway #1746	RANCHO CORDOVA	95670	I						
10655 FOLSOM BLVD	WAL-MART STORE #2457	RANCHO CORDOVA	95670	A	A					
10751 FOLSOM BLVD STE A	P & E AUTO REPAIR	RANCHO CORDOVA	95670	A	A					
10751 FOLSOM BLVD STE B	RANCHO SMOG	RANCHO CORDOVA	95670	I	I					
10751 FOLSOM BLVD STE C	RANCHO AUTO REPAIR	RANCHO CORDOVA	95670	I	I					
10751 FOLSOM BLVD	RANCHO AUTO SERVICE	RANCHO CORDOVA	95670	I	I					
10751 FOLSOM BLVD	RANCHO TIRE & AUTO SERVICE	RANCHO CORDOVA	95670	I	I					
10791 FOLSOM BLVD	AUTOZONE #3336	RANCHO CORDOVA	95670	A	A					
10801 FOLSOM BLVD	QUALITY TUNE UP #51	RANCHO CORDOVA	95670	A	A					
10847 FOLSOM BLVD	HARRY'S LIQUOR & FOOD	RANCHO CORDOVA	95670	A	A	A				2
10849 FOLSOM BLVD	SUPERIOR AUTOMOTIVE	RANCHO CORDOVA	95670	A	A					
10855 FOLSOM BLVD	PRINT CITY	RANCHO CORDOVA	95670		I					
10899 FOLSOM BLVD	PEP BOYS #0712	RANCHO CORDOVA	95670	A	A					
11000 FOLSOM BLVD STE A&B	B & J BODY SHOP	RANCHO CORDOVA	95670	A	A					
11043 FOLSOM BLVD	VISTA PAINT #40	RANCHO CORDOVA	95670	A	A					
11050 FOLSOM BLVD	ASIAN IMPORTS	RANCHO CORDOVA	95670	I	I					
11050 FOLSOM BLVD	BOB KING	RANCHO CORDOVA	95670		I					
11079 FOLSOM BLVD	7-ELEVEN STORE #35347	RANCHO CORDOVA	95670	A	A	A				4
11115 FOLSOM BLVD	HOMEbase #78	RANCHO CORDOVA	95670	I						
11119 FOLSOM BLVD	AT & T MOBILITY-KILGORE M/C (9767)	RANCHO CORDOVA	95670	I						
11295 FOLSOM BLVD	KEVIN'S QUALITY MARINE INC	RANCHO CORDOVA	95742	I	I					
11303 FOLSOM BLVD	MARV'S TRAILER	RANCHO CORDOVA	95742	A	I					
11309 FOLSOM BLVD	D & D SUPPLY, INC	RANCHO CORDOVA	95742	A	I					
11311 FOLSOM BLVD	AUTOWORKS OF GOLD RIVER INC	RANCHO CORDOVA	95742	I	I					
11315 FOLSOM BLVD	AMERICAN MUSTANG PARTS LLC	RANCHO CORDOVA	95742		A					

Master List of Facilities within Sacramento County with Potentially Hazardous Materials

SITE ADDRESS	FACILITY NAME	CITY	ZIP	HM CATEGORY A=Active, I=Inactive						TANKS (UST Only)
				BP	WG	UST	AST	TIER	CalARP	
11325 FOLSOM BLVD	RIVER CITY SALES & SERVICE	RANCHO CORDOVA	95742	A	A					
11325 FOLSOM BLVD	RIVER CITY RENTALS	RANCHO CORDOVA	95742	A	A					
11335-B FOLSOM BLVD	NORTHERN CA SWIMSTITUTE	RANCHO CORDOVA	95742	I						
11335 FOLSOM BLVD STE B	SWIMSTITUTE	RANCHO CORDOVA	95742	I						
11349 FOLSOM BLVD	HAMMER'S SKI & MARINE	RANCHO CORDOVA	95742		I					
11355 FOLSOM BLVD STE A	LIGHTNING WAKEBOARD TOWERS & AC	RANCHO CORDOVA	95742	A						
11355 FOLSOM BLVD STE C	ANGELO'S PERFORMANCE PLUS	RANCHO CORDOVA	95742	A	A					
11355 FOLSOM BLVD STE E	LINE-X OF RANCHO CORDOVA	RANCHO CORDOVA	95742	A	I					
11361 FOLSOM BLVD	LARSON MARINE, INC	RANCHO CORDOVA	95742	A	A					
11365 FOLSOM BLVD	CAL NEVA CONSTRUCTION SERVICES IN	RANCHO CORDOVA	95742		I					
11373 FOLSOM BLVD	FOLSOM LAKE RV	RANCHO CORDOVA	95742	A	I					
11493 FOLSOM BLVD	TKO RECYCLING	RANCHO CORDOVA	95742		I					
11521 FOLSOM BLVD	DUNN-EDWARDS PAINTS #61	RANCHO CORDOVA	95742	A	A					
11714 FOLSOM BLVD	ARDEN CORDOVA WATER SVCE (SCIBS)	RANCHO CORDOVA	95742	I						
11840 FOLSOM BLVD STE C	AT&T MOBILITY - BUFFALO CREEK (9776)	RANCHO CORDOVA	95742	A						
11840 FOLSOM BLVD	VERIZON WIRELESS - AEROJET	RANCHO CORDOVA	95742	A						
12000 FOLSOM BLVD	SCHNITZER STEEL INDUSTRIES	RANCHO CORDOVA	95742	A	A					
12137 FOLSOM BLVD	RESOURCE BUILDING MATERIALS	RANCHO CORDOVA	95742	A						
12161 FOLSOM BLVD D	CONCRETE SURFACING SYSTEMS IN	RANCHO CORDOVA	95742	I						
12399 FOLSOM BLVD	FOLSOM CHEVRON	RANCHO CORDOVA	95742	A	A	A				3
12423 FOLSOM BLVD	TWILIGHT MOBILE PARK	RANCHO CORDOVA	95742	I						
12545 FOLSOM BLVD	CA SUPERSTORES FOLSOM CHRYSLER	FOLSOM	95630	A	A					
12700 FOLSOM BLVD	PACIFIC BELL TELEPHONE CO - AT&T CA	FOLSOM	95742	A	I	I				1
12724 FOLSOM BLVD	AT&T MOBILITY-NIMBUS DAM (9702)	RANCHO CORDOVA	95742	I						
12724 FOLSOM BLVD	VERIZON WIRELESS - NIMBUS FLAT	RANCHO CORDOVA	95742	A						
12747 FOLSOM BLVD	FOLSOM LAKE TOYOTA COLLISION CENT	FOLSOM	95630	A	A					
12749 FOLSOM BLVD	FOLSOM LAKE KIA	FOLSOM	95630	A	A					
12755 FOLSOM BLVD	FOLSOM LAKE FORD	FOLSOM	95630	A	A					
13000 FOLSOM BLVD	AT & T MOBILITY - HWY 50 - FOLSOM OU*	FOLSOM	95630	I						
13395 FOLSOM BLVD	CITY OF FOLSOM - PUMP STA #1	FOLSOM	95630	I		I			I	0
13397 FOLSOM BLVD	SHELL	FOLSOM	95630	A	A	A				3
13401 FOLSOM BLVD	LAKE FOREST AM/PM	FOLSOM	95630	A	A	A				3
13405 FOLSOM BLVD	OLON FIRE CONTROL	FOLSOM	95630	I						
3301 FONG RANCH RD	NATOMAS HIGH SCHOOL POOL &	SACRAMENTO	95834	A						
5800 FOODLINK ST	CAL EMERGENCY FOODLINK	SACRAMENTO	95828	A	A					
6059 FOODLINK ST	SACRAMENTO REBAR, INC	SACRAMENTO	95828	A	A					
6061 FOODLINK ST	DIESEL DEPOT	SACRAMENTO	95828	A						
4134 FORCUM AVE	PACIFIC COAST BREAKERS INC	MCCLELLAN	95652	I						
4235 FORCUM AVE BLDG 618	METRO PCS, INC CALIFORNIA/FLORIDA	MCCLELLAN	95652	A						
4235 FORCUM AVE	QUEST TECHNOLOGY MANAGEMENT FO	MCCLELLAN	95652	A	I					
4326 FORCUM AVE	SEARS #4265 (8253)	MCCLELLAN	95652	A						
4519 FORCUM AVE BLDG 603	MCCLELLAN JET SERVICES	MCCLELLAN	95652	I	I					
4910 FORCUM AVE	MCCLELLAN JET SERVICES LLC	MCCLELLAN	95652	A						

Master List of Facilities within Sacramento County with Potentially Hazardous Materials

SITE ADDRESS	FACILITY NAME	CITY	ZIP	HM CATEGORY A=Active, I=Inactive						TANKS (UST Only)
				BP	WG	UST	AST	TIER	CalARP	
5304 FORT SUTTER WAY	CALIFORNIA-AMERICAN WATER CO	SACRAMENTO	95841	I					I	
11931 FOUNDATION PL 250	CORVEL CORPORATION	RANCHO CORDOVA	95670	I						
12009 FOUNDATION PL	HARTFORD FIRE INSURANCE	RANCHO CORDOVA	95670	A						
12033 FOUNDATION PL	HEALTH NET	RANCHO CORDOVA	95670	A						
6315 FOUNTAIN SQUARE DR	CITRUS HEIGHTS POLICE DEPT	CITRUS HEIGHTS	95621	A						
9561 FOUR WINDS DR	FRONTIER CITIZENS TELECOM CO OF CA	ELK GROVE	95758	A						
8623 FOX PARK CT	CA AMERICAN WATER-FOX PARK WELL	SACRAMENTO	95843	A						
FRANKLIN BLVD/LAMBERT RD	AT & T CORP	ELK GROVE	95757	A						
FRANKLIN/BIG HORN BLVD	MSA: FRANKLIN BOOSTER STN (WB02)	SACRAMENTO	95758	A						
1322 FRANKLIN BLVD	LARRY BELL DAIRY	ELK GROVE	95757	I						
2512 FRANKLIN BLVD	ORIGINAL PAINT & EQUIPMENT	SACRAMENTO	95818	I	I					
3001 FRANKLIN BLVD	IMPERIAL TILE CO	SACRAMENTO	95818	I						
3701 FRANKLIN BLVD	FRANKLIN SHELL #135847	SACRAMENTO	95820	A	A	A				3
3710 FRANKLIN BLVD	MERCADO LOCO	SACRAMENTO	95820	I						
3924 FRANKLIN BLVD	DO AUTO BODY & REPAIR	SACRAMENTO	95820	I	I					
3928 FRANKLIN BLVD	ELLIO'S GERMAN AUTO, INC	SACRAMENTO	95820	A	A					
3940 FRANKLIN BLVD	CYCLE FX CUSTOMS	SACRAMENTO	95820		A					
3948 FRANKLIN BLVD	VI AUTO	SACRAMENTO	95820		I					
3950 FRANKLIN BLVD	SK AUTOBODY SHOP	SACRAMENTO	95820	I	I					
4101 FRANKLIN BLVD	BOKAN BROS A CALIFORNIA CORP	SACRAMENTO	95820	I	I					
4107 FRANKLIN BLVD	POOR BOY'S PERFORMANCE ENGINES &	SACRAMENTO	95820	A	A					
4129 FRANKLIN BLVD	DELTA TRANSMISSIONS	SACRAMENTO	95820	A	A					
4190 FRANKLIN BLVD	ORIGINAL PAINT & EQUIPMENT, INC	SACRAMENTO	95820	A	A					
4301 FRANKLIN BLVD	PEARL PERFORMANCE ENGINES	SACRAMENTO	95820	A	A					
4444 FRANKLIN BLVD STE A	A-ONE QUALITY TIRE	SACRAMENTO	95820		I					
4444 FRANKLIN BLVD STE C	V & N AUTO REPAIR	SACRAMENTO	95820	A	A					
4444 FRANKLIN BLVD STE D	DV'S AUTO BODY	SACRAMENTO	95820	A	A					
4444 FRANKLIN BLVD STE E	DIAZ AUTO WORK & FRAME	SACRAMENTO	95820	I	A					
4444 FRANKLIN BLVD STE F	DIAZ AUTO WORK & FRAME	SACRAMENTO	95820	I	I					
4517 FRANKLIN BLVD	WEIDNER HOUSE OF SIGNS INC	SACRAMENTO	95820	I	I					
4520 FRANKLIN BLVD	VERIZON WIRELESS - WHISKEY HILL	SACRAMENTO	95820	A						
4520 FRANKLIN BLVD	T-MOBILE WEST CORP (SCO6033A)	SACRAMENTO	95820	I						
4601 FRANKLIN BLVD STE B	MANIX AUTO REPAIR	SACRAMENTO	95820	I	I					
4790 FRANKLIN BLVD STE A & B	MUFFLER MAN	SACRAMENTO	95820	A	A					
4790 FRANKLIN BLVD STE B	BAJA AUTO TECH INC	SACRAMENTO	95820	I	I					
4901 FRANKLIN BLVD	PRO AUTO BODY & REPAIR	SACRAMENTO	95820	A	A					
4909 FRANKLIN BLVD	CALIFORNIA AUTO REPAIR & SMOG	SACRAMENTO	95820	I	I					
4909 FRANKLIN BLVD	PHOENIX AUTO BODY & REPAIR	SACRAMENTO	95820	I	I					
4920 FRANKLIN BLVD	TAYCO SCREENPRINT, INC	SACRAMENTO	95820	A						
4950 FRANKLIN BLVD	BOB'S COMPLETE AUTO SERVICE, INC	SACRAMENTO	95820	A	A					
4991 FRANKLIN BLVD	FRANKLIN GAS & MART	SACRAMENTO	95820	A	A	A				2
5021 FRANKLIN BLVD	FRANKLIN ANIMAL HOSPITAL	SACRAMENTO	95820		I					
5031 FRANKLIN BLVD	AUTO GLASS GROUP	SACRAMENTO	95820		I					

Master List of Facilities within Sacramento County with Potentially Hazardous Materials

SITE ADDRESS	FACILITY NAME	CITY	ZIP	HM CATEGORY A=Active, I=Inactive						TANKS (UST Only)
				BP	WG	UST	AST	TIER	CalARP	
5033 FRANKLIN BLVD	H & S AUTOMOBILES UNLIMITED	SACRAMENTO	95820		I					
5040 FRANKLIN BLVD	HARVEST FOODS	SACRAMENTO	95820	I						
5151 FRANKLIN BLVD	BOB LEON PLASTICS, INC	SACRAMENTO	95820	A	I					
5201 FRANKLIN BLVD STE A	LUCKY AUTO CENTER	SACRAMENTO	95820	A	A					
5230 FRANKLIN BLVD	FRANKLIN TIRES	SACRAMENTO	95820		I					
5303 FRANKLIN BLVD	CITY OF SACRAMENTO ROONEY POLICE	SACRAMENTO	95820	A	A	A				2
5310 FRANKLIN BLVD	NEW HOME BUILDING SUPPLY	SACRAMENTO	95820	A	I					
5350 FRANKLIN BLVD STE 2	F & M AUTO REPAIR	SACRAMENTO	95820	A	A					
5385 FRANKLIN BLVD G	KING PORTRAITS	SACRAMENTO	95820		I					
5601 FRANKLIN BLVD	BB PETROLEUM 2	SACRAMENTO	95824	A	A	A				3
5630 FRANKLIN BLVD	HK AUTO REPAIR	SACRAMENTO	95824	A	A					
5633 FRANKLIN BLVD STE B	PRECISION FRAME, INC	SACRAMENTO	95824	I	I					
5633 FRANKLIN BLVD STE C	SANTIAGO'S AUTO REPAIR	SACRAMENTO	95824	I	I					
5651 FRANKLIN BLVD	SOUTH SACRAMENTO PET HOSPITAL	SACRAMENTO	95824		I					
5661 FRANKLIN BLVD STE A	FRANKLIN AUTOMOTIVE	SACRAMENTO	95824	A	A					
5661 FRANKLIN BLVD STE B	IDEAL AUTOMOTIVE	SACRAMENTO	95824	A	A					
5663 FRANKLIN BLVD	VERIZON WIRELESS - FRUITRIDGE MLK	SACRAMENTO	95824	A						
5680 FRANKLIN BLVD	SUPER AMIGOS AUTO SALES	SACRAMENTO	95824		I					
5681 FRANKLIN BLVD STE A	COMMERCIAL TRANSMISSION	SACRAMENTO	95824	I	I					
5681 FRANKLIN BLVD STE C	PRESTIGE AUTO WORKS	SACRAMENTO	95824	A	A					
5681 FRANKLIN BLVD STE I	WET WAYS AUTO BODY & PAINT	SACRAMENTO	95824		A					
5681 FRANKLIN BLVD STE L	SACRAMENTO COLLISION & CUSTOM	SACRAMENTO	95824		I					
5681 FRANKLIN BLVD R	H & R AUTOMOTIVE	SACRAMENTO	95824		I					
5681 FRANKLIN BLVD UNIT X	CHUCK PETERSON AUTOMOTIVE	SACRAMENTO	95824		I					
5716 FRANKLIN BLVD	AUTOVET	SACRAMENTO	95824		I					
5716 FRANKLIN BLVD	AUTO VET	SACRAMENTO	95824	I	I					
5750 FRANKLIN BLVD	WALT STICKEL BODY & FRAME SHOP, IN	SACRAMENTO	95824	A	A					
6037 FRANKLIN BLVD	EL MOFLES	SACRAMENTO	95824	I						
6039 FRANKLIN BLVD	CALIFORNIA AUTO BODY	SACRAMENTO	95824	A	A					
6101 FRANKLIN BLVD	AUTOBAHN PERFORMANCE	SACRAMENTO	95824	A	A					
6181 FRANKLIN BLVD	ACTION RENTALS, INC	SACRAMENTO	95824	A	A					
6200 FRANKLIN BLVD STE 100	SILGAN CAN COMPANY	SACRAMENTO	95824-3412	A	A					
6200 FRANKLIN BLVD	CAMPBELL SOUP SUPPLY COMPANY, LLI	SACRAMENTO	95824	A	A	I			A	1
6247 FRANKLIN BLVD	EK AUTO REPAIR	SACRAMENTO	95824	A	A					
6351 FRANKLIN BLVD	SUPER STAR PLUS CORPORATION	SACRAMENTO	95824	A	A	A				3
6416 FRANKLIN BLVD UNIT A	P & JR AUTO REPAIR	SACRAMENTO	95823	A	A					
6416 FRANKLIN BLVD STE B	CLUTCHES & MORE	SACRAMENTO	95823	I	I					
6419 FRANKLIN BLVD	HANNA & MEINDERS AUTO	SACRAMENTO	95823	A	A					
6430 FRANKLIN BLVD STE 4	SACRAMENTO RADIATOR	SACRAMENTO	95823	A	A					
6437 FRANKLIN BLVD	JALISCO TOWING	SACRAMENTO	95823		I					
6441 FRANKLIN BLVD	AAMCO TRANSMISSIONS	SACRAMENTO	95823	A	A					
6445 FRANKLIN BLVD	POLLI & GUSTAFSON BODY SHOP	SACRAMENTO	95823		I					
6448 FRANKLIN BLVD STE C	CLASSIC CHROME	SACRAMENTO	95823	A	A					

Master List of Facilities within Sacramento County with Potentially Hazardous Materials

SITE ADDRESS	FACILITY NAME	CITY	ZIP	HM CATEGORY A=Active, I=Inactive						TANKS (UST Only)
				BP	WG	UST	AST	TIER	CalARP	
6448 FRANKLIN BLVD	FRANKLIN AUTO BODY	SACRAMENTO	95823	A	A					
6448 FRANKLIN BLVD	SOUTHSIDE TRANSMISSIONS	SACRAMENTO	95823	I	I					
6449 FRANKLIN BLVD REAR	FRUITRIDGE VISTA WATER CO	SACRAMENTO	95823	A						
6510 FRANKLIN BLVD	PACIFIC AUTO SERVICES	SACRAMENTO	95823	A	A					
6518 FRANKLIN BLVD	RICHARD'S MERCEDES SERVICE	SACRAMENTO	95823	A	A					
6648 FRANKLIN BLVD	GOODWILL INDUSTRIES SAC VALLEY	SACRAMENTO	95823	A	A					
6653 FRANKLIN BLVD	CAPITOL AUTO BODY & PAINT INC	SACRAMENTO	95823	I	I					
6724 FRANKLIN BLVD	UNITED AUTO CARE CENTER	SACRAMENTO	95823	A	A					
6728 FRANKLIN BLVD	TIRES FOR LESS	SACRAMENTO	95823	I						
6746 FRANKLIN BLVD	MH AUTO REPAIR	SACRAMENTO	95823	A	A					
6756 FRANKLIN BLVD	OVERHEAD DOOR CO OF SACRAMENTO	SACRAMENTO	95823	A		I				0
6770 FRANKLIN BLVD STE 5	NEU ERA TOWING & REPAIR SHOP	SACRAMENTO	95823		I					
6770 FRANKLIN BLVD STE 6	AMERICA'S MOTOR CO	SACRAMENTO	95823	I	I					
6780 FRANKLIN BLVD	SOUTH JAPANESE MOTOR	SACRAMENTO	95823	A	A					
6844 FRANKLIN BLVD	SOUTHGATE VETERINARY HOSPITAL	SACRAMENTO	95823		I					
6922 FRANKLIN BLVD	HONDA OF SACRAMENTO	SACRAMENTO	95823	I	I					
6948 FRANKLIN BLVD STE B	ANAYA'S AUTO REPAIR	SACRAMENTO	95823	A	A					
6948 FRANKLIN BLVD STE E	EL MOFLES	SACRAMENTO	95823	I						
6948 FRANKLIN BLVD	RODRIQUEZ TUNE-UP & SMOG	SACRAMENTO	95823	I	I					
7000 FRANKLIN BLVD, #190	CLAUSON CHIROPRACTIC CLINIC	SACRAMENTO	95823		I					
7000 FRANKLIN BLVD STE 720	ANDERSEN CONSTRUCTION INC	SACRAMENTO	95823	I						
7000 FRANKLIN BLVD, #730	TERMINIX INTERNATIONAL INC	SACRAMENTO	95823	I						
7000 FRANKLIN BLVD STE 880	DAVITA SOUTH SAC DIALYSIS CENTER	SACRAMENTO	95823	A						
7101 FRANKLIN BLVD	ECONOMY CLEANERS	SACRAMENTO	95823	I	I					
7145 FRANKLIN BLVD	FRANKLIN AUTO REPAIR & SMOG CENTE	SACRAMENTO	95823	A	A					
7200 FRANKLIN BLVD	SHELL #6698-22	SACRAMENTO	95823	I		I				3
7235 FRANKLIN BLVD 3	HP 1 HR PHOTO	SACRAMENTO	95823	I	I					
7256 FRANKLIN BLVD	POWER PRINTING	SACRAMENTO	95823		I					
7282 FRANKLIN BLVD	PRIME GAS/VALERO	SACRAMENTO	95823	A	A	A				3
7301 FRANKLIN BLVD	T-MOBILE WEST CORP (SC15367A)	SACRAMENTO	95823	I						
7325 FRANKLIN BLVD	PRISCILA M LINSAO DDS	SACRAMENTO	95823		I					
7595 FRANKLIN BLVD	CITY LIQUOR AND FOOD	SACRAMENTO	95823	A	A	A				3
8121 FRANKLIN BLVD	SUMP 68	SACRAMENTO	95823	A						
8844 FRANKLIN BLVD	STOLT SEAFARMS CALIFORNIA	ELK GROVE	95758	I						
9180 FRANKLIN BLVD	WALGREENS #6419	ELK GROVE	95758	A	A					
9595 FRANKLIN BLVD	VALLEY HI COUNTRY CLUB	ELK GROVE	95758	A	A					
9595 FRANKLIN BLVD	VERIZON WIRELESS - VALLEY HIGH COU	ELK GROVE	95758	A						
10426 FRANKLIN BLVD	VALLEY CONCRETE PUMPING	ELK GROVE	95757	I						
10568 FRANKLIN BLVD	CAMARILLO SANITARY SERVICE INC	ELK GROVE	95757	I	I		I			
10775 FRANKLIN BLVD	CARMO DAIRY	ELK GROVE	95758	I						
11326 FRANKLIN BLVD	MENDES DAIRY	ELK GROVE	95758	I						
11391 FRANKLIN BLVD	FRANK PIRES DAIRY	ELK GROVE	95758	I						
12629 FRANKLIN BLVD	VALDEMAR FERRIERA FARMS	ELK GROVE	95758	I						

Master List of Facilities within Sacramento County with Potentially Hazardous Materials

SITE ADDRESS	FACILITY NAME	CITY	ZIP	HM CATEGORY A=Active, I=Inactive						TANKS (UST Only)
				BP	WG	UST	AST	TIER	CalARP	
7232 FRASINETTI RD	FLORIN AUTOMOTIVE REPAIR	SACRAMENTO	95828	A	A					
7268 FRASINETTI RD	INDUSTRIAL MINERALS CO	SACRAMENTO	95828	A	A					
3223 FREEDOM PARK DR	KENYON PLASTERING OF CA, INC	NORTH HIGHLANDS	95660	A	A					
3429 FREEDOM PARK DR STE 12	SACRAMENTO GLAZING INC	NORTH HIGHLANDS	95660	I						
3429 FREEDOM PARK DR STE 25	ALOHA ROOFING CO	NORTH HIGHLANDS	95660	I						
11000 FREEMAN RD	FRONTIER CITIZENS TELECOM CO OF C/	WILTON	95693	A						
2940 FREEPORT BLVD	CAPITAL POWER EQUIPMENT	SACRAMENTO	95818	I	A					
3012 FREEPORT BLVD	ROGER ASHWORTH DDS	SACRAMENTO	95818		I					
3066 FREEPORT BLVD	C. K. MCCLATCHY HIGH SCHOOL	SACRAMENTO	95818	I						
3073 FREEPORT BLVD	YEE'S AUTO TECH	SACRAMENTO	95818	A	A					
3225 FREEPORT BLVD	T-MOBILE WEST CORP (SC06130A)	SACRAMENTO	95818	I						
3835 FREEPORT BLVD	SACRAMENTO CITY COLLEGE	SACRAMENTO	95822	A	A	A				2
4011 FREEPORT BLVD	LALI MINI MART	SACRAMENTO	95822	A	A	A				3
4516 FREEPORT BLVD	COME N GO MARKET	SACRAMENTO	95822	A	A	A				2
4543 FREEPORT BLVD	O'REILLY AUTO PARTS #2564	SACRAMENTO	95822	A	A					
4611 FREEPORT BLVD, #2	ROBERT DONG DDS	SACRAMENTO	95822		I					
4611 FREEPORT BLVD 7	JEFFREY J MA DDS	SACRAMENTO	95822		I					
4611 FREEPORT BLVD	ADRIANE R SCORTIA DDS	SACRAMENTO	95822		I					
4617 FREEPORT BLVD A	WADE A TAMBARA DDS	SACRAMENTO	95822		I					
4617 FREEPORT BLVD, #E	DAVID CHANG DDS	SACRAMENTO	95822		I					
4635 FREEPORT BLVD	MICHAEL R DE ANDA DDS	SACRAMENTO	95822		I					
4643 FREEPORT BLVD	KINGS AUTO SERVICE	SACRAMENTO	95822	A	A					
4700 FREEPORT BLVD	CAPITAL NURSERY CO, INC	SACRAMENTO	95822	A	A					
4800 FREEPORT BLVD	CHEVRON #91561	SACRAMENTO	95822	I	I	I				4
4801 FREEPORT BLVD	GARY C BORGE DDS	SACRAMENTO	95822		I					
4850 FREEPORT BLVD	RALEY'S SUPERMARKET #405	SACRAMENTO	95822	I						
4850 FREEPORT BLVD	RALEY'S SUPERMARKET #405/453 (HM)	SACRAMENTO	95822	I	I					
4971 FREEPORT BLVD	YOSHIMURA AUTO SERVICE CENTER	SACRAMENTO	95822	A	A					
4980 FREEPORT BLVD	RITE AID #6076	SACRAMENTO	95822	I	A					
5150 FREEPORT BLVD	GEM AUTO WASH	SACRAMENTO	95822	A	I					
5303 FREEPORT BLVD	HOLLYWOOD HARDWARE	SACRAMENTO	95822	I						
5600 FREEPORT BLVD	FREEPORT BLVD UNION 76 STATION #27	SACRAMENTO	95822	A	A	A				3
5619 FREEPORT BLVD	MARK'S CLEANERS	SACRAMENTO	95822	A	A					
5665 FREEPORT BLVD 1	THE ART OF DENTISTRY	SACRAMENTO	95822		I					
5665 FREEPORT BLVD 2	SONNEY CHONG DMD	SACRAMENTO	95822		I					
5665 FREEPORT BLVD 3	RICHARD E NICHOLS DDS	SACRAMENTO	95822		I					
5665 FREEPORT BLVD 4	JESAN LIU DDS	SACRAMENTO	95822		I					
5665 FREEPORT BLVD 6	KEVIN LEE DDS	SACRAMENTO	95822		I					
5667 FREEPORT BLVD	J M KEPPLER DC	SACRAMENTO	95822		I					
5679 FREEPORT BLVD, #F	WALLPAPERS TO TAKE HOME INC	SACRAMENTO	95822	I						
5770 FREEPORT BLVD STE 100	CITY OF SAC - PUBLIC SAFETY BLDG	SACRAMENTO	95822	A	I					
5953 FREEPORT BLVD	CA DEPT OF FISH AND GAME AIR SERVIC	SACRAMENTO	95822	A	A					
5963 FREEPORT BLVD STE 102	IVANAIR, INC	SACRAMENTO	95822		A					



Master List of Facilities within Sacramento County with Potentially Hazardous Materials

SITE ADDRESS	FACILITY NAME	CITY	ZIP	HM CATEGORY A=Active, I=Inactive						TANKS (UST Only)
				BP	WG	UST	AST	TIER	CalARP	
5979 FREEPORT BLVD	GEONEX CARTWRIGHT INC	SACRAMENTO	95822		I					
5979 FREEPORT BLVD	CARTWRIGHT AERIAL SURVEYS INC	SACRAMENTO	95822	I	I					
5999 FREEPORT BLVD	CARTWRIGHT AERIAL SURVEYS INC	SACRAMENTO	95822	I	A					
6000 FREEPORT BLVD	FREEPORT AUTOMOTIVE SERVICENTER	SACRAMENTO	95822	I	A					
6020 FREEPORT BLVD	AUTO PERFECT BODY SHOP	SACRAMENTO	95822	A	A					
6133 FREEPORT BLVD	SACRAMENTO JET CENTER	SACRAMENTO	95822	A	A					
6151 FREEPORT BLVD STE 177	EXECUTIVE AIRPORT	SACRAMENTO	95822	A	A					
6151 FREEPORT BLVD SUIT 180	REACH AIR MEDICAL SERVICES	SACRAMENTO	95822	A						
6151 FREEPORT BLVD STE 222	C F I	SACRAMENTO	95822	A	I					
6151 FREEPORT BLVD	SJC FUEL FARM	SACRAMENTO	95822	I	I					
6249 FREEPORT BLVD	AMERICAN AERIAL SURVEY	SACRAMENTO	95822		I			I		
6273 FREEPORT BLVD	EXECUTIVE AIR REPAIR	SACRAMENTO	95822	A	A					
6350 FREEPORT BLVD	TRI QUALITY AUTO REPAIR & SMOG	SACRAMENTO	95822	A	A					
6381 FREEPORT BLVD 8-A	COMSTOCK AIR SERVICES INC	SACRAMENTO	95822		I					
6390 FREEPORT BLVD	EXECUTIVE AUTO REPAIRS	SACRAMENTO	95822	I	I					
6420 FREEPORT BLVD	MUELLER PET MEDICAL CENTER	SACRAMENTO	95822	I	I					
6430 FREEPORT BLVD STE 5	INLINE DIESEL REPAIR, INC	SACRAMENTO	95822	A	A					
6500 FREEPORT BLVD STE B	HANSON TRUCK SERVICE INC	SACRAMENTO	95822	I	I					
6500 FREEPORT BLVD	PCP MOTOR SPORTS	SACRAMENTO	95822	I	I					
6600 FREEPORT BLVD	LITHO FLEX PRINTING	SACRAMENTO	95822	I	I					
6622 FREEPORT BLVD	SACRAMENTO SKY RANCH INC	SACRAMENTO	95822	I						
6801 FREEPORT BLVD	BING MALONEY GOLF COURSE	SACRAMENTO	95822	A	A					
7625 FREEPORT BLVD	MUELLER PET MEDICAL CENTER	SACRAMENTO	95832	A	I					
7750 FREEPORT BLVD	BALFOUR BEATTY INFRASTRUCTURE INC	SACRAMENTO	95831	I	I					
7760 FREEPORT BLVD	FREEPORT REGIONAL WATER AUTHORITY	SACRAMENTO	95832	A	I					
7788 FREEPORT BLVD	AT&T MOBILITY-FREEPORT WATER (969	SACRAMENTO	95831	A						
7788 FREEPORT BLVD	SACRAMENTO CITY - FREEPORT RESER	SACRAMENTO	95832	A					A	
7788 FREEPORT BLVD	SUMP 28	SACRAMENTO	95831	A						
7788 FREEPORT BLVD	COUNTY OF SACRAMENTO - OCIT	SACRAMENTO	95831	A						
7851 FREEPORT BLVD	SUMP 34	SACRAMENTO	95832	A						
7901 FREEPORT BLVD	VERIZON DATA SERVICES, INC	SACRAMENTO	95832	A	I	A				3
7981 FREEPORT BLVD	RIVER AUTO BODY	SACRAMENTO	95832		I					
8029 FREEPORT BLVD	MOODY CONSTRUCTION	SACRAMENTO	95832			I				
8101 FREEPORT BLVD	FREEPORT MARKET	SACRAMENTO	95832	A						
8110 FREEPORT BLVD	OTO'S CAR CARE & REPAIR	SACRAMENTO	95832	A	A					
8145 FREEPORT BLVD	BORGES, JOE	SACRAMENTO	95612	I						
8250 FREEPORT BLVD	FREEPORT MARINA	SACRAMENTO	95832	I						
8301 FREEPORT BLVD	MORTON GOLF- BARTLEY CAVANAUGH (	SACRAMENTO	95832	A	I					
4517 FREEWAY CIR	FREEWAY WELL #23	SACRAMENTO	95841	I					I	
3601 N FREEWAY BLVD	TARGET STORE #T-2115 [HM]	SACRAMENTO	95834	A	A					
3611 N FREEWAY BLVD	BED BATH & BEYOND #636	SACRAMENTO	95834	I	A					
3671 N FREEWAY BLVD	SAM'S CLUB #4760	SACRAMENTO	95834	I	I	I				4
3775 N FREEWAY BLVD STE 210	IBM GLOBAL SERVICES	SACRAMENTO	95834	I						

Master List of Facilities within Sacramento County with Potentially Hazardous Materials

SITE ADDRESS	FACILITY NAME	CITY	ZIP	HM CATEGORY A=Active, I=Inactive						TANKS (UST Only)
				BP	WG	UST	AST	TIER	CalARP	
3805 N FREEWAY BLVD	MARQUEZ BROTHERS FOODS, INC	SACRAMENTO	95834	A						
3855 N FREEWAY BLVD STE 110	DOCULYNX, INC	SACRAMENTO	95834	A	A					
3855 N FREEWAY BLVD	T-MOBILE WEST CORP (SCO6983A)	SACRAMENTO	95834	I						
3939 N FREEWAY BLVD	NISSAN NORTH AMERICA, INC	SACRAMENTO	95834	A	A					
4104 N FREEWAY BLVD	BRABANT DENTAL LABORATORY	SACRAMENTO	95834	A	A					
4110 N FREEWAY BLVD	VENTRIA BIOSCIENCE	SACRAMENTO	95834	I	I					
4119 N FREEWAY BLVD STE A	STERLING BUSINESS FORMS, INC	SACRAMENTO	95834	A	A					
4119 N FREEWAY BLVD STE C	H V CARTER CO INC	SACRAMENTO	95834	I	I					
4119 N FREEWAY BLVD	SACRAMENTO TRUCK & TIRE RECAP	SACRAMENTO	95834	I						
4128 N FREEWAY BLVD	ADT SECURITY SERVICES INC	SACRAMENTO	95834	I	I					
4141 N FREEWAY BLVD	CALIFORNIA MANTEL, INC	SACRAMENTO	95834	A	A					
4234 N FREEWAY BLVD 100	AIRCON ENERGY INC	SACRAMENTO	95834	I	I					
7338 FRENCH RD	WILLIAMS LUMBER	SACRAMENTO	95828	I						
7340 FRENCH RD	SIERRA PINE LTD	SACRAMENTO	95828	I	I					
7440 FRENCH RD	PERFECT IT AUTOBODY & PAINT	SACRAMENTO	95828		I					
7464 FRENCH RD	SIEMENS INDUSTRY, INC	SACRAMENTO	95828	A	A					
7464 FRENCH RD	PERFECT IT AUTOBODY & PAINT	SACRAMENTO	95828		I					
7464 FRENCH RD	AT & T MOBILITY-ELDER CREEK (15481)	SACRAMENTO	95828	A						
7500 FRENCH RD	PRECAST PRODUCTS INC	SACRAMENTO	95828	I						
7500 FRENCH RD	ROOFING SUPPLY GROUP, LLC	SACRAMENTO	95828	I						
1107 FRONT ST	MCGEE'S OLD TIME PHOTOS	SACRAMENTO	95814		I					
2000 FRONT ST	PG & E - SACRAMENTO MGP	SACRAMENTO	95818	A	A					
2001 FRONT ST	PG & E - SACTO GAS LOAD CENTER	SACRAMENTO	95818	A	A	I			I	2
2100 FRONT ST	PIONEER RESERVOIR	SACRAMENTO	95814	A						
2101 FRONT ST	SUMP 1A	SACRAMENTO	95818	A						
2127 FRONT ST	CITY OF SACRAMENTO ANIMAL CARE SE	SACRAMENTO	95818	A						
2420 FRONT ST	CHEVRON PRODUCTS CO (SACTO TERM	SACRAMENTO	95818	A	A	A				1
2700 FRONT ST BLDG A	CITY OF SACTO - PARK MAINTENANCE	SACRAMENTO	95818	A						
6748 FRONT ST	RIO LINDA HARDWARE/NURSERY	RIO LINDA	95673	I						
1900 FRUITRIDGE RD	T-MOBILE WEST CORP (SC06160A)	SACRAMENTO	95822	I						
1919 FRUITRIDGE RD	WALGREENS #4136	SACRAMENTO	95822	I	A					
2399 FRUITRIDGE RD	CHIEF AUTO PARTS #25565-13	SACRAMENTO	95822	I	I					
2400 FRUITRIDGE RD	SERVO GASOLINE	SACRAMENTO	95822	A	A	A				3
2431 FRUITRIDGE RD	EARL SCHEIB INC	SACRAMENTO	95822	I	I					
2471 FRUITRIDGE RD A	SPECTRA-TONE PAINT	SACRAMENTO	95822	I						
2471 FRUITRIDGE RD	WAREHOUSE PAINT	SACRAMENTO	95822	I						
2601 FRUITRIDGE RD	ARROW RENTALS	SACRAMENTO	95822	A	A					
2711 FRUITRIDGE RD	PRECISION AUTO BODY	SACRAMENTO	95820	A	A					
2720 FRUITRIDGE RD	ASA AUTO REPAIR	SACRAMENTO	95820		I					
2720 FRUITRIDGE RD	WEST COAST AUTO REPAIR	SACRAMENTO	95820	A	A					
2790 FRUITRIDGE RD	SAC TOWN AUTO TECH	SACRAMENTO	95820	I	A					
2791 FRUITRIDGE RD A	EAGLE AUTO SALES	SACRAMENTO	95820		I					
2821 FRUITRIDGE RD	DUNN'S ELECTRIC MOTOR SERVICE	SACRAMENTO	95820	A	A					

Master List of Facilities within Sacramento County with Potentially Hazardous Materials

SITE ADDRESS	FACILITY NAME	CITY	ZIP	HM CATEGORY A=Active, I=Inactive						TANKS (UST Only)
				BP	WG	UST	AST	TIER	CalARP	
2881 FRUITRIDGE RD	R & R AUTO REPAIR	SACRAMENTO	95820	A	A					
2920 FRUITRIDGE RD STE A & B	FRUITRIDGE MOTORS	SACRAMENTO	95820	I	I					
2920 FRUITRIDGE RD BLDG B	AIR TECH AUTO SERVICE	SACRAMENTO	95820	I	I					
2920 FRUITRIDGE RD	SLV AUTO	SACRAMENTO	95820	I	I					
2940 FRUITRIDGE RD	QUALITY BUILT GENERATORS	SACRAMENTO	95820	I	I					
3000 FRUITRIDGE RD	BRUCE SHUMAKER DC	SACRAMENTO	95820		I					
3333 FRUITRIDGE RD	AUTO ZONE #5596	SACRAMENTO	95820	A	A					
3351 FRUITRIDGE RD STE B	KIKO'S AUTO & MUFFLER	SACRAMENTO	95820		I					
3351 FRUITRIDGE RD	A TO Z RAINBOW AUTO	SACRAMENTO	95820	A	A					
3846 FRUITRIDGE RD	QUALITY TUNE UP SHOP #40	SACRAMENTO	95820	A	A					
3850 FRUITRIDGE RD	SMOG MART PLUS INC	SACRAMENTO	95820	I	I					
3900 FRUITRIDGE RD STE A	HITE'S MARKET & GAS	SACRAMENTO	95820	A	A	A				2
3981 FRUITRIDGE RD	AUTO PLUS	SACRAMENTO	95820		I					
4285 FRUITRIDGE RD	YOUNG'S, INC	SACRAMENTO	95820	A	A					
4300 FRUITRIDGE RD	CHECKER CAB CO	SACRAMENTO	95820	I	I					
4305 FRUITRIDGE RD	SUPER GAS & FOODMART, INC	SACRAMENTO	95820	A	A	A				3
4320 FRUITRIDGE RD	GO TIRES #2	SACRAMENTO	95820	A	A					
4441 FRUITRIDGE RD	FRUITRIDGE CHIROPRACTIC OFFICE	SACRAMENTO	95820		I					
4655 FRUITRIDGE RD	KTXL CHANNEL 40	SACRAMENTO	95820	A	I					
4701 FRUITRIDGE RD	CAL-STATE AUTO SERVICE	SACRAMENTO	95820	A	A					
5000 FRUITRIDGE RD	SPEED BIRD #2	SACRAMENTO	95820	A	A	A				3
5040 FRUITRIDGE RD	UNITED AUTO SERVICE, INC	SACRAMENTO	95820	A	A					
5051 FRUITRIDGE RD B	DOLLAR TREE STORE 1203	SACRAMENTO	95820	I	I					
5305 FRUITRIDGE RD	AUTO ZONE #5601	SACRAMENTO	95820	A	A					
5399 FRUITRIDGE RD	FRUITRIDGE AM PM	SACRAMENTO	95820	A	A	A				4
6220 FRUITRIDGE RD	FRUITRIDGE USTS	SACRAMENTO	95820			I				0
6231 FRUITRIDGE RD	BEL AIR SUPERMARKET #501	SACRAMENTO	95820	I						
6552 FRUITRIDGE RD	LAM AUTO REPAIR	SACRAMENTO	95820	A	A					
6800 FRUITRIDGE RD B	MIKE'S MACHINE SHOP	SACRAMENTO	95820		I					
6800 FRUITRIDGE RD	AUTO PARTS HEADQUARTERS	SACRAMENTO	95820	I	I					
7070 FRUITRIDGE RD	ABBETTER SMOG & LUBE	SACRAMENTO	95820	I						
7100 FRUITRIDGE RD	WELCO SUPERMARKET	SACRAMENTO	95820	I						
7900 FRUITRIDGE RD	CHOICE GAS	SACRAMENTO	95820	A	A	A				3
7917 FRUITRIDGE RD, #F	QUADRA COLOR	SACRAMENTO	95820		I			I		
8111 FRUITRIDGE RD	PACIFIC MATERIAL HANDLING SOLUTION	SACRAMENTO	95826	A	A			I		
8150 FRUITRIDGE RD	MSA: POWER INN PUMPING STN (N052)	SACRAMENTO	95824	A						
8151 FRUITRIDGE RD BLD 5B	HYDRA TRUCKING & WAREHOUSING	SACRAMENTO	95826	I						
8201 FRUITRIDGE RD	PROCTER & GAMBLE MFG COMPANY	SACRAMENTO	95826	A	A			I		
8295 FRUITRIDGE RD	PACIFIC BELL TELEPHONE CO - AT&T CA	SACRAMENTO	95826	A	I	I				1
8301 FRUITRIDGE RD	C & S WHOLESALE GROCERS INC	SACRAMENTO	95826	A	A					
8491 FRUITRIDGE RD	SACRAMENTO RECYC & TRANSFER STA	SACRAMENTO	95826	A	A					
8491 FRUITRIDGE RD	CITY OF SACRAMENTO PHHWCF	SACRAMENTO	95826	A	A		I	A		
8500 FRUITRIDGE RD	DIV OF MEASUREMENTS - STATE	SACRAMENTO	95826	I	I					

Master List of Facilities within Sacramento County with Potentially Hazardous Materials

SITE ADDRESS	FACILITY NAME	CITY	ZIP	HM CATEGORY A=Active, I=Inactive						TANKS (UST Only)
				BP	WG	UST	AST	TIER	CalARP	
8516 FRUITRIDGE RD STE A	SWEDEN AUTO WAREHOUSE	SACRAMENTO	95826	A	A					
8516 FRUITRIDGE RD STE E	ARREOLA'S COMPLETE LANDSCAPING S	SACRAMENTO	95826	I	I					
8516 FRUITRIDGE RD O	APPARATUS UNLIMITED INC	SACRAMENTO	95826	I	I					
8530 FRUITRIDGE RD STE 1	AIR & LUBE SYSTEMS, INC	SACRAMENTO	95826	A	A					
8530 FRUITRIDGE RD STE 22	TPD TRAILERS, INC	SACRAMENTO	95826	A	A					
8530 FRUITRIDGE RD	E-J TOWING	SACRAMENTO	95826		I					
8550 FRUITRIDGE RD	SOUTH AREA TRANSFER STATION	SACRAMENTO	95828	I	I	I				0
8590 FRUITRIDGE RD	COLLEGE OAK TOWING	SACRAMENTO	95826	I	I					
8594 FRUITRIDGE RD	VOLVO CONSTRUCTION EQUIPMENT & S	SACRAMENTO	95826	A	A					
8608 FRUITRIDGE RD STE B	L G ELLIS PLUMBING INC	SACRAMENTO	95826	A	A					
8635 FRUITRIDGE RD	L & D LANDFILL LIMITED PARTNERSHIP	SACRAMENTO	95826	A	A					
8670 FRUITRIDGE RD	HAPSCO SUPPLY	SACRAMENTO	95826	I						
8690 FRUITRIDGE RD	CONTROLLED ACCESS CONSULTANTS, I	SACRAMENTO	95826	A	A					
8700 FRUITRIDGE RD	NEFF RENTAL LLC	SACRAMENTO	95826	A	A	I				0
8720 FRUITRIDGE RD	EDWARD R BACON COMPANY	SACRAMENTO	95826	I	I					
8732 FRUITRIDGE RD	FERGUSON WATER WORKS	SACRAMENTO	95826	A						
8766 FRUITRIDGE RD	NORAM TELECOMMUNICATIONS INC	SACRAMENTO	95826	I	I					
8766 FRUITRIDGE RD	GOLDEN STATE UTILITY CO, INC	SACRAMENTO	95826	A	A					
8780 FRUITRIDGE RD	COPART, INC	SACRAMENTO	95826	A	A					
8790 FRUITRIDGE RD	CLEMENT SUPPORT SERVICES, INC	SACRAMENTO	95826	A						
8794 FRUITRIDGE RD	ALL VALLEY DIESEL SERVICE	SACRAMENTO	95826	A	A					
8800 FRUITRIDGE RD	J & J WALL BAKING COINC	SACRAMENTO	95826	A	A				A	
8830 FRUITRIDGE RD	VEE DUB MOTORWERKES	SACRAMENTO	95826		I					
8842 FRUITRIDGE RD	FRUITRIDGE AUTO PARTS & REPAIR	SACRAMENTO	95826	A	A					
8848 FRUITRIDGE RD	T & T AUTO CARE	SACRAMENTO	95826		I					
8850 FRUITRIDGE RD	COUNTERTOP SPECIALISTS INC	SACRAMENTO	95826	I						
8860 FRUITRIDGE RD	PBE WAREHOUSE, INC	SACRAMENTO	95826	A						
8880 FRUITRIDGE RD	FRUITRIDGE AM/PM	SACRAMENTO	95826	A	A	A				4
8900 FRUITRIDGE RD	HOLT OF CA - CAT RENTAL STORE	SACRAMENTO	95826	A	A					
8994 FRUITRIDGE RD STE A	ALVES RIES	SACRAMENTO	95826		I					
9445 FRUITRIDGE RD	CAL NEVADA WHOLESALE FLORIST	SACRAMENTO	95826	I						
552 FULTON AVE	ACE 1 HR PHOTO	SACRAMENTO	95825		I					
607 FULTON AVE A	CAPITAL CITY PAINTING COMPANY	SACRAMENTO	95825	I	I					
607 FULTON AVE, #B	BILL'S PABCO INCORPORATED	SACRAMENTO	95825	I						
607 FULTON AVE STE C	BARTECH	SACRAMENTO	95825	A	A					
607 FULTON AVE STE D	UNIVERSITY AUTOMOTIVE	SACRAMENTO	95825	A	A					
630 FULTON AVE	RYTINA FINE CLEANERS & LAUNDERERS	SACRAMENTO	95825	A	A					
631 FULTON AVE	LESLIE'S POOLMART	SACRAMENTO	95825	I						
861 FULTON AVE	BONFARE #40	SACRAMENTO	95825	A	A	A				3
900 FULTON AVE 200	ARMSTRONG CHIROPRACTIC OFFICE	SACRAMENTO	95825		I					
1050 FULTON AVE 160	RABINDRA PRASAD MD	SACRAMENTO	95825		I					
1061 FULTON AVE	USA PRINT SHOP	SACRAMENTO	95825		I					
1065 FULTON AVE, #C	COLORS ON PARADE	SACRAMENTO	95825	I	I					

Master List of Facilities within Sacramento County with Potentially Hazardous Materials

SITE ADDRESS	FACILITY NAME	CITY	ZIP	HM CATEGORY A=Active, I=Inactive						TANKS (UST Only)
				BP	WG	UST	AST	TIER	CalARP	
1150 FULTON AVE A	SACRAMENTO SPINAL SPECIALISTS	SACRAMENTO	95825		I					
1295 FULTON AVE	SAC TRANS AM	SACRAMENTO	95825	I		I				
1295 FULTON AVE	QUIK STOP MARKET #139	SACRAMENTO	95825	A	A	A				3
1300 FULTON AVE	FULTON 76	SACRAMENTO	95825	A	A	A				2
1309 FULTON AVE	RITE AID #6080	SACRAMENTO	95825	I	A					
1310 FULTON AVE A	TERRY'S FILM WORKS	SACRAMENTO	95825		I					
1312 FULTON AVE	CALIFORNIA GENERAL TIRE	SACRAMENTO	95825	I	I					
1314 FULTON AVE	RITE AID #6080	SACRAMENTO	95825	I	I			I		
1316 FULTON AVE	SURE WEST (HUB #3)	SACRAMENTO	95825	A						
1326 FULTON AVE	APOLLO CLEANERS	SACRAMENTO	95825	I	I					
1337 FULTON AVE	NATHAN'S POOL SUPPLY INC	SACRAMENTO	95825	I						
1340 FULTON AVE	FOOD JUNCTION	SACRAMENTO	95825	I						
1433 FULTON AVE	FILCO INC	SACRAMENTO	95825		I			I		
1441 FULTON AVE	ONE HOUR MARTINIZING	SACRAMENTO	95825	I	I					
1525 FULTON AVE	MORSE LABORATORIES, LLC	SACRAMENTO	95825	A	A			I		
1551 FULTON AVE	BAR- HEIN COMPANY	SACRAMENTO	95825	A	A					
1640 FULTON AVE	JIFFY LUBE #387	SACRAMENTO	95825	A	A					
1700 FULTON AVE	ECONO LUBE N TUNE #186	SACRAMENTO	95825	A	A	I				1
1715 FULTON AVE	BLISS POWER LAWN EQUIPMENT	SACRAMENTO	95825	A	A					
1720 FULTON AVE	CARVELL PRINTING	SACRAMENTO	95825		I					
1729 FULTON AVE STE C	LEAL'S BODY SHOP	SACRAMENTO	95825	A	A					
1729 FULTON AVE	EZ AUTO SOLUTIONS	SACRAMENTO	95825	I	I					
1733 FULTON AVE	GOLDEN STATE MOTORS	SACRAMENTO	95825	I	I					
1750 FULTON AVE	TIRES DIRECT	SACRAMENTO	95825	I	I					
1761 FULTON AVE STE B	SACRAMENTO ACTION CAR CARE	SACRAMENTO	95825	A	A	I				2
1800 FULTON AVE STE B	SACRAMENTO EUROPEAN LTD	SACRAMENTO	95825	A	A					
1800 FULTON AVE	THRIFTY CAR SALES	SACRAMENTO	95825	I	I					
1813 FULTON AVE	BUDGET RENT A CAR SYSTEM, INC	SACRAMENTO	95825	A	A	A				1
1823 FULTON AVE	ARDEN ANIMAL HOSPITAL INC	SACRAMENTO	95825		I					
1825 FULTON AVE STE A	MAUI AUTO REPAIR & TRANSMISSION	SACRAMENTO	95825	A	A					
1825 FULTON AVE STE D & E	FULTON BUMPERS & COLLISION REPAIR	SACRAMENTO	95825		A					
1825 FULTON AVE STE E	FULTON AUTO BODY	SACRAMENTO	95825	I	I					
1825 FULTON AVE STE F	IMPORT REPAIR CENTER LTD	SACRAMENTO	95825	A	A					
1837 FULTON AVE	GREEN SACRAMENTO	SACRAMENTO	95825	I						
1841 FULTON AVE	NIETO'S TILE & STONE	SACRAMENTO	95825	I						
1914 FULTON AVE	POZZI'S VW PARTS INC	SACRAMENTO	95825		I					
1919 FULTON AVE	TARGET STORE #T0312 [HM]	SACRAMENTO	95825	A	A					
1956 FULTON AVE STE B	ACE'S AUTO REPAIR	SACRAMENTO	95825	I	I					
1956 FULTON AVE STE B	FULTON AUTO REPAIR	SACRAMENTO	95825	A	A					
1956 FULTON AVE	DISCOUNT TIRE CENTER	SACRAMENTO	95825	I	I					
1990 FULTON AVE C	BRITISH CAR SERVICE	SACRAMENTO	95825	I	I					
1990 FULTON AVE	CARQUEST AUTO PARTS	SACRAMENTO	95825	I	I					
2009 FULTON AVE	SVS AUTOMOTIVE CORPORATION	SACRAMENTO	95825	A	A					

Master List of Facilities within Sacramento County with Potentially Hazardous Materials

SITE ADDRESS	FACILITY NAME	CITY	ZIP	HM CATEGORY A=Active, I=Inactive						TANKS (UST Only)
				BP	WG	UST	AST	TIER	CalARP	
2015 FULTON AVE	IRC MUFFLER & RADIATOR	SACRAMENTO	95825	I						
2020 FULTON AVE	NIELLO BMW	SACRAMENTO	95825	A	A	I				1
2025 FULTON AVE	CHET & CLIFF'S GARAGE	SACRAMENTO	95825	A	A					
2052 FULTON AVE	JAGUAR SACRAMENTO	SACRAMENTO	95825	A	A					
2121 FULTON AVE	PRECISION WHEEL	SACRAMENTO	95825		I					
2134 FULTON AVE	TRUCK TIME	SACRAMENTO	95825	I	I					
2151 FULTON AVE	RIVER CITY MOTORCYCLES	SACRAMENTO	95825		I					
2151 FULTON AVE	POZZI'S VW PARTS INC	SACRAMENTO	95825		I					
2163 FULTON AVE STE 12	BRALEY & GRAHAM, INC	SACRAMENTO	95825	A	A					
2171 FULTON AVE	EU-TECH, INC	SACRAMENTO	95825	A	A					
2173 FULTON AVE	FULTON AVENUE PET RESORT	SACRAMENTO	95825		I					
2194 FULTON AVE	TRUCK TIME	SACRAMENTO	95825	I	I					
2200 FULTON AVE	PAUL BLANCO'S EZ AUTO SOLUTIONS	SACRAMENTO	95825	A	A					
2211 FULTON AVE STE A	ACTION CAR CARE	SACRAMENTO	95825	I	I					
2211 FULTON AVE STE C	KING'S AUTO GARAGE	SACRAMENTO	95825	A	A					
2211 FULTON AVE	AUTOVILLE	SACRAMENTO	95825				I			
2211 FULTON AVE STE F	SAMA AUTO REPAIR	SACRAMENTO	95825	A	A					
2211 FULTON AVE STE Z	PRO-KINGS AUTO REPAIR	SACRAMENTO	95825	I	I					
2223 FULTON AVE	AUTOZONE #5602	SACRAMENTO	95825	A	A					
2237 FULTON AVE STE B	GREEN AUTO REPAIR	SACRAMENTO	95825	A	A					
2241 FULTON AVE	GREAT VALLEY MAZDA SUZUKI ISUZU	SACRAMENTO	95825	I	I					
2329 FULTON AVE	MEL RAPTON HONDA COLLISION CENTE	SACRAMENTO	95825	A	A					
2341 FULTON AVE	KUNI SACRAMENTO	SACRAMENTO	95825	A	A					
2343 FULTON AVE	HAYES BROTHERS COLLISION REPAIR	SACRAMENTO	95825	I	I					
2400 FULTON AVE STE D	ALL FOREIGN AUTO REPAIR	SACRAMENTO	95825	A	A					
2400 FULTON AVE STE E	FID'S AUTOMOTIVE	SACRAMENTO	95825	I	I					
2400 FULTON AVE STE J	FULTON TRANSMISSION	SACRAMENTO	95825	I	I					
2400 FULTON AVE STE P	LEGEND AUTO	SACRAMENTO	95825		I					
2449 FULTON AVE	KUNI SACRAMENTO	SACRAMENTO	95825							
2450 FULTON AVE	VIP ACCESSORY & REPAIR	SACRAMENTO	95825	I	I					
2500 FULTON AVE	FULTON CHEVRON	SACRAMENTO	95821	A	A	A				3
2509 FULTON AVE	RACING PRODUCTS WAREHOUSE, INC	SACRAMENTO	95821	A		I				0
2540 FULTON AVE	SATURN OF FULTON AVENUE	SACRAMENTO	95821	I	I					
2600 FULTON AVE	LEXUS OF SACRAMENTO	SACRAMENTO	95821	A	A					
2609 FULTON AVE	AUTO HEAVEN	SACRAMENTO	95821	A	A					
2612 FULTON AVE STE E	LEXUS OF SACAMENTO (ANNEX BLDG)	SACRAMENTO	95821	A	A					
2615 FULTON AVE	HONEST ENGINE OF FULTON AVE	SACRAMENTO	95821	A	A					
2620 FULTON AVE A	THE PARTY CONCIERGE	SACRAMENTO	95821	I						
2625 FULTON AVE	LES SCHWAB TIRE CENTER STORE #634	SACRAMENTO	95821	I	I					
2626 FULTON AVE	JOE LANPHIER AUTO PAINT & SUPPLY	SACRAMENTO	95821	I	I					
2809 FULTON AVE	MARCO MUFFLER	SACRAMENTO	95821	A						
2820 FULTON AVE STE A	M K AUTO, INC	SACRAMENTO	95821	I	I					
2820 FULTON AVE	KIA MOTORS - SAC KIA	SACRAMENTO	95821	A	A					

Master List of Facilities within Sacramento County with Potentially Hazardous Materials

SITE ADDRESS	FACILITY NAME	CITY	ZIP	HM CATEGORY A=Active, I=Inactive						TANKS (UST Only)
				BP	WG	UST	AST	TIER	CalARP	
2845 FULTON AVE	A-1 TRANSMISSIONS	SACRAMENTO	95821	A	A					
2864 FULTON AVE	VOGUE CLEANERS	SACRAMENTO	95821	I	A					
2866 FULTON AVE	POPE STUDIOS	SACRAMENTO	95821		I					
2875 FULTON AVE	HONEY BAKED HAM, INC	SACRAMENTO	95821	I						
3000 FULTON AVE	SACRAMENTO METRO FIRE STATION 101	SACRAMENTO	95821	I		I				1
3010 FULTON AVE	U SAVE AUTO SALES, INC	SACRAMENTO	95821	A	A					
3051 FULTON AVE	TOWN AND COUNTRY CHIROPRACTIC	SACRAMENTO	95821		I					
3124 FULTON AVE	GOLDEN STAR AUTO REPAIR & TIRES	SACRAMENTO	95821	A	A					
3124 FULTON AVE	LESS-CO ROOFING	SACRAMENTO	95821	I						
3181 FULTON AVE	SMOG KING	SACRAMENTO	95821	A	A					
3181 FULTON AVE	CENTRAL AUTO INC	SACRAMENTO	95821		I					
3220 FULTON AVE	SACRAMENTO AUTO CENTER	SACRAMENTO	95821	I	I					
3300 FULTON AVE STE A	TOWN & COUNTRY AUTO TECH	SACRAMENTO	95821	A	A					
3311 FULTON AVE A	COMMERCIAL AUTO & TRANSMISSION	SACRAMENTO	95821	I	I					
3358 FULTON AVE	JERRY'S PAINT & SUPPLY, INC	SACRAMENTO	95821	A	A					
3400 FULTON AVE STE B	A-1 EXPRESS MUFFLER	SACRAMENTO	95821	I	I					
3409 FULTON AVE STE B	ATAYA'S MOTORS	SACRAMENTO	95821	A	A					
3420 FULTON AVE 2	PARS AUTO	SACRAMENTO	95821		A					
3428 FULTON AVE	STANDARD APPLIANCE PARTS	SACRAMENTO	95821	I						
3500 FULTON AVE A	MARC BECKER DIESEL	SACRAMENTO	95821		I					
3501 FULTON AVE	THE CREDIT LAND	SACRAMENTO	95821		I					
3630 FULTON AVE	MEL RAPTON HONDA	SACRAMENTO	95821	A	A					
3645 FULTON AVE	HAGGIN OAKS GOLF COURSE	SACRAMENTO	95821	A	A					
3645 FULTON AVE	CITY OF SAC - WELL #50	SACRAMENTO	95821	I					I	
3645 FULTON AVE	CITY OF SAC - WELL #61	SACRAMENTO	95821	I					I	
3701 FULTON AVE	SACRAMENTO TRAP CLUB	SACRAMENTO	95821	I	I					
8311 GALENA AVE	CA AIR RESOURCES BOARD - DEPOT PA	SACRAMENTO	95828	A	I					
8320 GALENA AVE	SIERRA NATIONAL ASPHALT	SACRAMENTO	95826	A	A					
8324 GALENA AVE	BREAULT ASPHALT MAINTENANCE, INC	SACRAMENTO	95828	A	A					
8328 GALENA AVE	HARBISON MAHONY HIGGINS BUILDERS,	SACRAMENTO	95828	A	A					
8330 GALENA AVE	CALIFORNIA LANDSCAPE ASSOCIATES, I	SACRAMENTO	95828	A	A					
8330 GALENA AVE	VALLEY PALLET, INC	SACRAMENTO	95828	A	I					
8331 GALENA AVE	CHARCY CO INC	SACRAMENTO	95828	I	I					
4419 GARBO WAY	VERIZON WIRELESS - ANT WALL	ANTELOPE	95843	A						
GARDEN HWY/ELKHORN BLVD	SACRAMENTO AIRPORT STATION	SACRAMENTO	95837	I						
599 GARDEN HWY	GARDENLAND SAND & TOPSOIL	SACRAMENTO	95833	A	A					
1610 GARDEN HWY	RPM	SACRAMENTO	95833	I	I					
2196 GARDEN HWY	VERIZON WIRELESS - REED	SACRAMENTO	95833	A						
2250 GARDEN HWY	LAWRENCE RAPOSA	SACRAMENTO	95833	I						
3802 GARDEN HWY	KCTC SAC-AMERICAN TOWER CORP #81	SACRAMENTO	95834	I						
5610 GARDEN HWY	KUBO FARMS	SACRAMENTO	95837	I						
5999 GARDEN HWY	ALAMAR RESTAURANT & MARINA LLC	SACRAMENTO	95837	A	A	A				1
7200 GARDEN HWY	TEAL BEND GOLF COURSE	SACRAMENTO	95837	A	A					



Master List of Facilities within Sacramento County with Potentially Hazardous Materials

SITE ADDRESS	FACILITY NAME	CITY	ZIP	HM CATEGORY A=Active, I=Inactive						TANKS (UST Only)
				BP	WG	UST	AST	TIER	CalARP	
8140 GARDEN HWY	ED BIANCHI	SACRAMENTO	95837	I						
3202 GARFIELD AVE	CWD - GARFIELD WELL	CARMICHAEL	95608	A						
3900 GARFIELD AVE	LHCF-AMERICAN RIVER CARE CENTER	CARMICHAEL	95608	A						
5215 GARFIELD AVE	HARLAN AND TAYLOR DDS	SACRAMENTO	95841		I					
5510 GARFIELD AVE	ISA: SHERIFF'S NORTH GARAGE	SACRAMENTO	95841	A	A	A				2
5700 GARFIELD AVE	BACKYARD POOLS	SACRAMENTO	95841	I						
5728 GARFIELD AVE	INDOOR ENVIRONMENTAL SERVICES	SACRAMENTO	95841	I	I					
5730 GARFIELD AVE C	CAPITAL BIRD SUPPLY WAREHOUSE	SACRAMENTO	95841	I						
2650 GATEWAY OAKS DR	FLYERS #74	SACRAMENTO	95833	A	A	A				3
2710 GATEWAY OAKS DR STE 100SO	COMCAST SPOTLIGHT	SACRAMENTO	95833	I						
2730 GATEWAY OAKS DR	PG & E - SACRAMENTO CONTACT CENTE	SACRAMENTO	95833	A						
2740 GATEWAY OAKS DR	PG & E - SACRAMENTO CONTACT CENTE	SACRAMENTO	95833	A		I				1
2870 GATEWAY OAKS DR	VERIZON WIRELESS - GATEWAY OAKS	SACRAMENTO	95834	A						
4061 GATEWAY PARK BLVD	RALEY'S DIST CENTER	SACRAMENTO	95834	A	A	A			A	2
4101 GATEWAY PARK BLVD	COCA COLA	SACRAMENTO	95834		I					
4101 GATEWAY PARK BLVD	SACRAMENTO COCA COLA BOTTLING CO	SACRAMENTO	95834	A	A					
4251 GATEWAY PARK BLVD	METRO MAILING SERVICE, INC	SACRAMENTO	95834	A	A					
4381 GATEWAY PARK BLVD STE 500	PHOENIX AUTOMOTIVE GROUP	SACRAMENTO	95834	A	A					
4571 GATEWAY PARK BLVD STE C-4	JOHN'S CLEANERS	SACRAMENTO	95834	A	A					
10822 GAY RD	TNC HOLDING CO, LLC	WILTON	95693	A	A					
7820 GERBER RD	ART PORTRAITS	SACRAMENTO	95828		I					
7824 GERBER RD	POWER INN FAMILY DENTAL CARE	SACRAMENTO	95828		I					
7836 GERBER RD	AKIN CHIROPRACTIC OFFICE	SACRAMENTO	95828		I					
7860 GERBER RD	RITE AID #6083	SACRAMENTO	95828	I	A					
7960 GERBER RD	SAVE MART SUPERMARKET #619	SACRAMENTO	95828	I	A					
8100 GERBER RD	GERBER ROAD AM/PM	SACRAMENTO	95828	A	A	A				3
8122 GERBER RD	FOODS CO STORE #371	SACRAMENTO	95828	I						
8130 GERBER RD	CLEAN & SAVE	SACRAMENTO	95828	I	I					
8158 GERBER RD	O'REILLY AUTO PARTS #2884	SACRAMENTO	95828	A	A					
8210 GERBER RD	FRONTIER CITIZENS TELECOM CO OF CA	SACRAMENTO	95828	I						
8300 GERBER RD	MACARTHUR CO	SACRAMENTO	95828	A						
8305 GERBER RD	KYLE'S ROCK & REDI-MIX, INC	SACRAMENTO	95828	A	A					
8334 GERBER RD	QUALITY DISTRIBUTING OF SACRAMENT	SACRAMENTO	95828	I		I				
8390 GERBER RD A	TRAILER HAUL CONCRETE SYSTEMS INC	SACRAMENTO	95828	I	I					
8390 GERBER RD STE B	DEPENDABLE AUTO CENTER	SACRAMENTO	95828	I	A					
8390 GERBER RD STE D	AMERICAN STEEL FABRICATION LLC	SACRAMENTO	95828	I	I					
8390 GERBER RD STE F	NATION TIRE & AUTO SERVICE LLC	SACRAMENTO	95828		A					
8421 GERBER RD	EGUSD TRANSPORTATION DEPARTMEN	SACRAMENTO	95828	A	A	A				4
8450 GERBER RD	HUHTAMAKI, INC	SACRAMENTO	95828	A	A			I		
8455 GERBER RD	ELK GROVE S D/MAINT & OPERATIONS	SACRAMENTO	95828	A	A					
8455 GERBER RD	AMERIGAS	SACRAMENTO	95828	I						
8499 GERBER RD	7-ELEVEN #23233	SACRAMENTO	95828	I	I	I				3
8501 GERBER RD	GERBER & FRENCH CHEVRON	SACRAMENTO	95828	A	A	A				3

Master List of Facilities within Sacramento County with Potentially Hazardous Materials

SITE ADDRESS	FACILITY NAME	CITY	ZIP	HM CATEGORY A=Active, I=Inactive						TANKS (UST Only)
				BP	WG	UST	AST	TIER	CalARP	
8880 GERBER RD	SACRAMENTO METRO FIRE STATION 50	SACRAMENTO	95828	A	I					
8880 GERBER RD	CAL EMA EQUIPMENT REPAIR FACILITY	SACRAMENTO	95828	A	A					
8915 GERBER RD	VERIZON WIRELESS - CHURCHILL DOWN	SACRAMENTO	95829	A						
8915 GERBER RD	CHAMPIONS GOLF LINKS	SACRAMENTO	95829	I	I					
9297 GERBER RD	INTER CITY INC	SACRAMENTO	95829	I	I					
9600 GERBER RD	FRONTIER CITIZENS TELECOM CO OF CA	SACRAMENTO	95829	I						
9681 GERBER RD	MOHAN'S IRON WORKS	SACRAMENTO	95829	I						
10401 GERBER RD	B & E SALVAGE	SACRAMENTO	95829	I	I					
711 G ST	SHERIFF'S DEPT - COUNTY	SACRAMENTO	95814		I	I		I		1
799 G ST	ISA: DTECH	SACRAMENTO	95814	A	I	A				1
1215 G ST	T C PRINTING	SACRAMENTO	95814		I					
1911 G ST	COLLISION SPECIALTIES	SACRAMENTO	95811	I	I					
1912 G ST	NOMAD AUTO BODY	SACRAMENTO	95811		A					
5815 GIBBONS DR	HOUSE OF PHOTOGRAPHICS	CARMICHAEL	95608		I					
5832 GIBBONS DR B	EUROPEAN KARTING SPECIALTIES	CARMICHAEL	95608	I						
5832 GIBBONS DR STE C & D	CARMICHAEL AUTO REPAIR	CARMICHAEL	95608	A	A					
8552 GIBSON RANCH RD	GIBSON RANCH PARK	ELVERTA	95626	A	A	I				2
7114 GLASS SLIPPER WAY	CA AMERICAN WATER-GLASS SLIPPER	CITRUS HEIGHTS	95621	A					I	
2260 GLEN ELLEN CIR	CITY OF SACRAMENTO AQUATIC CENTE	SACRAMENTO	95822	A					I	
950 GLENDALE AVE	GALT COMMERCIAL TIRE	GALT	95632	A	A					
401 GLENN DR	BARGER CHIROPRACTIC	FOLSOM	95630		I					
414 GLENN DR	FOLSOM GLENN CAR WASH & AUTO LUB	FOLSOM	95630	A	A					
535 GLENN DR	FOLSOM FIRE DEPARTMENT STA #35	FOLSOM	95630	A	A					
1000 GLENN DR	KIKKOMAN FOODS INC	FOLSOM	95630	A	A					
6203 GLORIA DR	SUMP 55	SACRAMENTO	95831	A						
6715 GLORIA DR	JOHN F KENNEDY HIGH SCHOOL	SACRAMENTO	95831	A	A					
9650 GOETHE RD	ISA: CENTRAL STORES	SACRAMENTO	95827	A	A					
9650 GOETHE RD	SAC CO PRINTING SERVICES	SACRAMENTO	95827		I					
9750 GOETHE RD	INTEL CORPORATION	SACRAMENTO	95827	I	I					
9750 GOETHE RD	DEALER TRACK	SACRAMENTO	95827	A						
9800 GOETHE RD BOX 18	CALIFORNIA MILITARY DEPARTMENT	SACRAMENTO	95826	A	A					
9825 GOETHE RD STE 350	IMMUNO CONCEPTS NA LTD	SACRAMENTO	95827	A	A					
9850 GOETHE RD	PW PUBLIC WORKS SOLID WAS	SACRAMENTO	95827		A					
10000 GOETHE RD	AT&T MOBILITY-NR6/SACRAMENTO CC 1	SACRAMENTO	95827	I						
10030 GOETHE RD	AT & T MOBILITY- SAC MTSO (9751)	SACRAMENTO	95827	A						
10030 GOETHE RD	AT & T CORP - CA2489	SACRAMENTO	95827	I						
10035 GOETHE RD	UPS RANCHO CORDOVA	SACRAMENTO	95827	A	A					
10060 GOETHE RD	SASD SOUTH WAREHOUSE, SASD	SACRAMENTO	95827	A	A					
10060 GOETHE RD	SASD MAINTENANCE YARD	SACRAMENTO	95827	A	A					
3040 GOLD CAMP DR	QWEST COMMUNICATIONS CO	RANCHO CORDOVA	95670	A						
3065 GOLD CAMP DR	SPRINT NEXTEL RCRDCACT	RANCHO CORDOVA	95670	A						
3065 GOLD CAMP DR	GLOBAL GOLD CAMP, LLC	RANCHO CORDOVA	95670	A	A	A				1
3101 GOLD CAMP DR	STATE OF CA, CA TECHNOLOGY AGENC'	RANCHO CORDOVA	95670	A	A	A				2

Master List of Facilities within Sacramento County with Potentially Hazardous Materials

SITE ADDRESS	FACILITY NAME	CITY	ZIP	HM CATEGORY A=Active, I=Inactive						TANKS (UST Only)
				BP	WG	UST	AST	TIER	CalARP	
2991 GOLD CANAL DR FLR 1	MCI	RANCHO CORDOVA	95670	A						
2999 GOLD CANAL DR	AT & T CORP	RANCHO CORDOVA	95670	I						
3012 GOLD CANAL DR	SACRAMENTO METRO FIRE - LOGISTICS	RANCHO CORDOVA	95670	A	A					
3033 GOLD CANAL DR	GUIDED WAVE INC	RANCHO CORDOVA	95670	I	I					
3071 GOLD CANAL DR	DAVITA SUNSET DIALYSIS CENTER	RANCHO CORDOVA	95670	I						
3083 GOLD CANAL DR	CLS LABS	RANCHO CORDOVA	95670	I	I					
10815 GOLD CENTER DR	BLACKROCK	RANCHO CORDOVA	95670	A						
10850 GOLD CENTER DR STE 300	BLACKROCK DATA ROCK	RANCHO CORDOVA	95670	A						
10860 GOLD CENTER DR	AT&T MOBILITY-RANCHO II GOLD CTR DF	RANCHO CORDOVA	95670	A						
10980 GOLD CENTER DR	AFFILIATED COMPUTER SERVICES	RANCHO CORDOVA	95670	I		I				1
10995 GOLD CENTER DR 100	XO COMMUNICATIONS INC	RANCHO CORDOVA	95670	I			I			
10995 GOLD CENTER DR STE 150	CU DIRECT CORPORATION	RANCHO CORDOVA	95670	A	I					
11374 GOLD DREDGE WAY	FOLSOM READY MIX, INC PLANT 1	RANCHO CORDOVA	95742	A						
11390 GOLD DREDGE WAY	ACM MACHINING, INC	RANCHO CORDOVA	95742	A	A			A		
11390 GOLD DREDGE WAY	BALBACH TRANSPORT	RANCHO CORDOVA	95742	I	I					
11500 GOLD DREDGE WAY	MURPHY'S MAGIC SUPPLIES INC	RANCHO CORDOVA	95742	A						
11226 GOLD EXPRESS DR 201	GOLD RIVER CHIROPRACTIC	RANCHO CORDOVA	95670		I					
11230 GOLD EXPRESS DR 301	JAMES R JOYCE DDS/BENJAMIN P PELKA	GOLD RIVER	95670		I					
11230 GOLD EXPRESS DR 302	WAYNE M GROSSMAN DDS	RANCHO CORDOVA	95670		I					
11230 GOLD EXPRESS DR 306	HMF FAMILY DENTISTRY	RANCHO CORDOVA	95670		I					
11230 GOLD EXPRESS DR 308	DWIGHT A MILLER DDS MS	GOLD RIVER	95670		I					
12400 GOLD FLAKE CT	LOUIS A/C SALVAGE	RANCHO CORDOVA	95742	A	A					
12401 GOLD FLAKE CT	LKQ SPECIALIZED PARTS NORTHERN CA	RANCHO CORDOVA	95742	A	A					
12404 GOLD FLAKE CT	TRUCK TIME AUTO REPAIR	RANCHO CORDOVA	95742	A	A					
705 GOLD LAKE DR STE 320	BICYCLES PLUS	FOLSOM	95630		A					
2925 GOLD PAN CT	ROBERT SIMAS FLOOR COMPANY	RANCHO CORDOVA	95670	I						
2933 GOLD PAN CT C	COX BLACK AND WHITE LAB INC	RANCHO CORDOVA	95670	I	I					
2318 GOLD RIVER RD	FOREMOST INTERIORS, INC	RANCHO CORDOVA	95670	A						
2322 GOLD RIVER RD	GOLD RIVER TIRE & AUTO SVC IN	RANCHO CORDOVA	95670	I	I					
2323 GOLD RIVER RD STE A	EAGLE AUTOMOTIVE	RANCHO CORDOVA	95670	I	I					
2323 GOLD RIVER RD STE F	METRICS MIKE	RANCHO CORDOVA	95670	I	I					
2335 GOLD RIVER RD A	UNION PAINTING & DECORATING	RANCHO CORDOVA	95670	I						
2335 GOLD RIVER RD STE J	MARANGI'S PAINTING & DECORATING	RANCHO CORDOVA	95670	I	I					
2338 GOLD RIVER RD 1	GOLD COUNTRY SERVICE CENTER	RANCHO CORDOVA	95670	I	I					
2338 GOLD RIVER RD STE J	ADD PERFORMANCE	GOLD RIVER	95670	A	A					
2340 GOLD RIVER RD STE I	BETTER DAYS BODY & PAINT SHOP	RANCHO CORDOVA	95670		I					
2340 GOLD RIVER RD STE L	WELD TECH	RANCHO CORDOVA	95670	I						
2347 GOLD RIVER RD	VERIZON WIRELESS - COLOMA RD	RANCHO CORDOVA	95670	A						
2347 GOLD RIVER RD STE G	BODY MECHANICS	RANCHO CORDOVA	95670	I	A					
2347 GOLD RIVER RD STE J	MORRISON MARINE	RANCHO CORDOVA	95670	I	A					
2370 GOLD RIVER RD STE C	EL DORADO IRON WORKS, INC	GOLD RIVER	95670	I						
2376 GOLD RIVER RD	CONTRACT INSTALLATIONS	GOLD RIVER	95670	A						
2378 GOLD RIVER RD STE 11	TOLLE FAB	RANCHO CORDOVA	95670	A						

Master List of Facilities within Sacramento County with Potentially Hazardous Materials

SITE ADDRESS	FACILITY NAME	CITY	ZIP	HM CATEGORY A=Active, I=Inactive						TANKS (UST Only)
				BP	WG	UST	AST	TIER	CalARP	
2381 GOLD RIVER RD STE B	DIVISION 5-15, INC	GOLD RIVER	95670	A						
2401 GOLD RIVER RD	SACRAMENTO VALLEY CABINET, INC	RANCHO CORDOVA	95670	I	I	I				2
2401 GOLD RIVER RD	ROSS CLARK MATERIAL HANDLING & ER	RANCHO CORDOVA	95670			I				2
2440 GOLD RIVER RD STE 101	K- DESIGNERS	RANCHO CORDOVA	95670	A	I					
2201 GOLD RUSH DR	GOLD RIVER RACQUET CLUB	GOLD RIVER	95670	A						
2880 GOLD TAILINGS CT	ISA:DGS/FLEET SERVICES/RANCHO COR	RANCHO CORDOVA	95670	A	A					
3115 GOLD VALLEY DR STE A	AKZO NOBEL PAINTS, LLC	RANCHO CORDOVA	95742	I	I					
3115 GOLD VALLEY DR STE B	CRUSADER FENCE CO INC	RANCHO CORDOVA	95742	A	A					
3160 GOLD VALLEY DR 300	WESTERN TOOL & SUPPLY	RANCHO CORDOVA	95742	I						
3160 GOLD VALLEY DR 500	WEST COAST CORRECT CRAFT	RANCHO CORDOVA	95742	I	I			I		
3160 GOLD VALLEY DR STE 600	FACTORY MOTOR PARTS CO	RANCHO CORDOVA	95742	A						
3165 GOLD VALLEY DR	DEPT TRANSPORTATION - REGIONAL CT	RANCHO CORDOVA	95742	A						
2111 GOLDEN CENTRE LN	RITE AID #6059	RANCHO CORDOVA	95670	I	A					
2155 GOLDEN CENTRE LN	BEL AIR SUPERMARKET #522	GOLD RIVER	95670	I	I					
2180 GOLDEN CENTRE LN, #40	GOLD RIVER DENTAL	RANCHO CORDOVA	95670		I					
905 GOLDEN HEIGHTS DR	CITY OF GALT GOLDEN HEIGHTS WELL #	GALT	95632	A						
35 GOLDENLAND CT STE 320	NATOMAS AUTOMOTIVE INC	SACRAMENTO	95834	A	A					
9687 GORE RD	HUNT & SONS INC	SACRAMENTO	95827	A	A					
3338 GOULD WAY	CALIFORNIA AMERICAN WATER CO - GOI	SACRAMENTO	95827	A					I	
7100 GOVERNORS CIR	CALIFORNIA-AMERICAN WATER CO	SACRAMENTO	95823	I					I	
220 NW GRAN ISLAND AVE	ORLANDO ORCHARDS	WALNUT GROVE	95212	I						
12805 GRAND ISLAND RD	KAY DIX RANCH CO II	WALNUT GROVE	95690	I						
13171 GRAND ISLAND RD	DOUBLE M FARMS	WALNUT GROVE	95690	I						
13271 GRAND ISLAND RD	LEGACY FAMILY FARMS	WALNUT GROVE	95690	I						
13409 GRAND ISLAND RD	D H. & P.	WALNUT GROVE	95690	I						
13545 GRAND ISLAND RD	FERREIRA ESTATES	WALNUT GROVE	95690	I						
13737 GRAND ISLAND RD	HART INCORPORATED	WALNUT GROVE	95690	I						
14575 GRAND ISLAND RD	STEFANI RANCH	WALNUT CREEK	95660	I						
14891 GRAND ISLAND RD	ARELLANO FARMS	WALNUT GROVE	95690	I						
15229 GRAND ISLAND RD	FAY RANCH	WALNUT GROVE	95690	I	I					
15229 GRAND ISLAND RD	STEAMBOAT ORCHARDS	WALNUT GROVE	95690	A	A				A	
15341 GRAND ISLAND RD	STEAMBOAT ORCHARDS	WALNUT GROVE	95690	I	I					
15481 GRAND ISLAND RD	CAL-BART ORCHARDS	WALNUT GROVE	95690	I	I					
15481 GRAND ISLAND RD	CAL-BART ORCHARDS	WALNUT GROVE	95690	I	I					
15548 GRAND ISLAND RD	CAL-BART ORCHARDS	WALNUT GROVE	95690	I						
16101 GRAND ISLAND RD	GRAND ISLAND FARMS	WALNUT GROVE	95267	I	I					
17364 GRAND ISLAND RD	SILVA FARMS, INC.	WALNUT GROVE	95690	I	I					
17615 GRAND ISLAND RD	AT&T MOBILITY-ISLETON (9854)	WALNUT GROVE	95690	A						
17615 GRAND ISLAND RD	LIND 26-1	ISLETON	95641	A	A					
17615 GRAND ISLAND RD	LIND 23-1	ISLETON	95641	A						
GRAND ISLAND RD	DEMATEI WELL SITE	RYDE	94571	I						
7474 GRAND OAKS BLVD	SACRAMENTO METRO FIRE STATION 27	CITRUS HEIGHTS	95621	I						
807 GRAND AVE	DEL PASO HEIGHTS DENTAL CTR	SACRAMENTO	95838		I					

Master List of Facilities within Sacramento County with Potentially Hazardous Materials

				HM CATEGORY A=Active, I=Inactive						
SITE ADDRESS	FACILITY NAME	CITY	ZIP	BP	WG	UST	AST	TIER	CalARP	TANKS (UST Only)
901 GRAND AVE STE A	XTREME AUTO CARE, LLC	SACRAMENTO	95838	A	A					
901 GRAND AVE STE B	CESAR'S MUFFLER SHOP	SACRAMENTO	95838	A						
1333 GRAND AVE	GRANT HIGH SCHOOL MAINT & ADMIN	SACRAMENTO	95838	I	I					
1400 GRAND AVE STE A	GRANT UNION HIGH SCHOOL	SACRAMENTO	95838	A	A					
1400 GRAND AVE STE B	TWIN RIVERS TRANSPORTATION	SACRAMENTO	95838	A	A	A				2
2219 GRAND AVE	TROJAN WALL PRODUCTS	SACRAMENTO	95838	A		I				1
2410 GRAND AVE	PAPE MATERIAL HANDLING, INC	SACRAMENTO	95838	A	A					
2430 GRAND AVE STE D	PERFECTION HOME SYSTEMS INC	SACRAMENTO	95838	I						
2500 GRAND AVE	B & H WHOLESALE, INC	SACRAMENTO	95838	A						
14111 GRAND AVE	FRONTIER CITIZENS TELECOM CO OF CA	WALNUT GROVE	95690	A						
7907 GRANDSTAFF DR	SACRAMENTO CITY WELL #107	SACRAMENTO	95823	A					A	
3417 GRANT LINE RD	TEICHERT AGGREGATES - GRANTLINE	RANCHO CORDOVA	95742	A	A					
3601 GRANT LINE RD	VERIZON WIRELESS GRANT LINE SECUR	RANCHO CORDOVA	95742	A						
8345 GRANTLINE RD	VINO FARMS RANCH #3	ELK GROVE	95624	I	I	I	I			2
8465 GRANT LINE RD	AT&T MOBILITY - WILTON (9735)	ELK GROVE	95624	A						
8465 GRANT LINE RD	COURTLAND FARMING CO	ELK GROVE	95624	I	I					
8995 GRANT LINE RD	WILTON CHEVRON	ELK GROVE	95624	A	A	A				3
9001 GRANT LINE RD	CRLLC/76 #1966	ELK GROVE	95624	A	A	A				3
9001 GRANTLINE RD	DUPLICATE - SEE FA0003885	ELK GROVE	95624			I				3
9021 GRANT LINE RD	SHELDON ACE HARDWARE	ELK GROVE	95624	A						
9037 GRANT LINE RD	GRANTLINE VETERINARY	ELK GROVE	95624		I					
9050 GRANT LINE RD A	B & B ASPHALT	ELK GROVE	95624		I					
9651 GRANT LINE RD	MITCHELL FARMS	ELK GROVE	95624	I	I					
10071 GRANT LINE RD	BIG OAK NURSERY	ELK GROVE	95624	I			I			
10401 GRANT LINE RD	SUPER PALLET CHIP/GRIND	ELK GROVE	95624	I						
10421 GRANT LINE RD	GRANT LINE ARCO	ELK GROVE	95624	A	A	A				3
10450 GRANTLINE RD	LONESTAR TRUCKING	ELK GROVE	95624	I	I					
10456 GRANT LINE RD STE 200	ELK GROVE CUSTOM CYCLE	ELK GROVE	95624	I	I					
10461 GRANT LINE RD STE 120	VALLEY OAK APPLIANCE	ELK GROVE	95624		I					
10461 GRANT LINE RD STE 152	MARSH'S CARPET	ELK GROVE	95624	I						
10463 GRANT LINE RD 106	SWEDE TECH RACING ENGINES	ELK GROVE	95624	I						
10463 GRANT LINE RD STE 109	AJ & J ENGINEERING & PRECISION MACH	ELK GROVE	95624	I	A					
10466 GRANT LINE RD	ARCO #5752	ELK GROVE	95624	I	I	I				4
10471 GRANT LINE RD STE 170	ICI PAINTS	ELK GROVE	95624	I	I					
10481 GRANT LINE RD STE 140D	PACIFIC COAST BATTERY SERVICE, INC	ELK GROVE	95624	A	I					
GRANT LINE RD	BOYS RANCH WELL SITE (G-16)	SLOUGHHOUSE	95742	I						
SW GRANT LINE RD	MSA: SURVEY RD WELL (W-28)	ELK GROVE	95624	I						
5750 GRANT AVE	CARMICHAEL PARK	CARMICHAEL	95608	A	A					
8345 GRANTLINE RD	VINO FARMS, INC.	ELK GROVE	95624	I						
10045 GRANTLINE RD	DAEHLING RANCH	ELK GROVE	95624	I						
10171 GRANTLINE RD	MAHON RANCH	ELK GROVE	95624	I						
5746 GREAT VALLEY DR	SSW-ANTELOPE NORTH WELL#N35	SACRAMENTO	95843	A						
7405 GREEN HAVEN DR	AT & T MOBILITY - GREEN HAVEN CALL	SACRAMENTO	95831	A						

Master List of Facilities within Sacramento County with Potentially Hazardous Materials

SITE ADDRESS	FACILITY NAME	CITY	ZIP	HM CATEGORY A=Active, I=Inactive						TANKS (UST Only)
				BP	WG	UST	AST	TIER	CalARP	
281 GREEN VALLEY RD	CEMEX MAID READY MIX PLANT	EL DORADO HILLS	95762	A						
5757 GREENBACK LN	EAST LAWN SIERRA HILLS MEM PARK	SACRAMENTO	95841	A	A					
5959 GREENBACK LN, #110	CREEKSIDE DENTAL CARE	CITRUS HEIGHTS	95621		I					
6051 GREENBACK LN	CHARLES CLEANERS	CITRUS HEIGHTS	95621	I	I					
6059 GREENBACK LN	GROCERY OUTLET OF CITRUS HEIGHTS	CITRUS HEIGHTS	95621	I						
6140 GREENBACK LN	ARCO AM/PM #6159	CITRUS HEIGHTS	95621	A	A	A				4
6141 GREENBACK LN	SHELL FACILITY #135169	CITRUS HEIGHTS	95621	A	A	A				3
6151 GREENBACK LN	CHEVRON STATION #90102	CITRUS HEIGHTS	95621	A	A	A				4
6191 GREENBACK LN SUIT A	FIRST DENTAL	CITRUS HEIGHTS	95621		I					
6232 GREENBACK LN	DENT MAGIC	CITRUS HEIGHTS	95621		I					
6296 GREENBACK LN	ALL AROUND AUTO AND BRAKE	CITRUS HEIGHTS	95621	I	I					
6421 GREENBACK LN	SACRAMENTO METRO FIRE STATION 23	CITRUS HEIGHTS	95621	A						
6825 GREENBACK LN	CIRCLE K #956	CITRUS HEIGHTS	95621	I		I				
6825 GREENBACK LN	CITY MARKET	CITRUS HEIGHTS	95621	A	A	A				3
7001 GREENBACK LN	MERRITT A LOGAN DDS	CITRUS HEIGHTS	95621		I					
7147 GREENBACK LN	SAM'S CLUB #4799	CITRUS HEIGHTS	95621	A	A	A				3
7263 GREENBACK LN	BIG LOTS #4359	CITRUS HEIGHTS	95621	I						
7301 GREENBACK LN	SAFEWAY #1531	CITRUS HEIGHTS	95621	I						
7301 GREENBACK LN	PAK 'N SAVE #106	CITRUS HEIGHTS	95621	I						
7313 GREENBACK LN	DOLLAR TREE STORE #1202	CITRUS HEIGHTS	95621	I						
7317 GREENBACK LN	A-1 JANITORIAL SUPPLY	CITRUS HEIGHTS	95621	I						
7329 GREENBACK LN	ALL STAR PRINTING	CITRUS HEIGHTS	95621		I					
7349 GREENBACK LN	O'REILLY AUTO PARTS #2568	CITRUS HEIGHTS	95621	A	A					
7433 GREENBACK LN STE P	THE CAR CZAR	CITRUS HEIGHTS	95610	A	A					
7457 GREENBACK LN	JOHNSRUD CHIROPRACTIC CENTER	CITRUS HEIGHTS	95610		I					
7501 GREENBACK LN	GREENBACK TIRES & WHEELS	CITRUS HEIGHTS	95610	I	I					
7548 GREENBACK LN	ALL STAR LUBE	CITRUS HEIGHTS	95610	A	A	I				3
7551 GREENBACK LN	SAN JUAN HIGH SCHOOL [HM]	CITRUS HEIGHTS	95610	I	I					
7551 GREENBACK LN	VERIZON WIRELESS - CITRUS HEIGHTS	CITRUS HEIGHTS	95610	A						
7601 GREENBACK LN	THE EARTH STATION SMOG	CITRUS HEIGHTS	95610	I	A					
7612 GREENBACK LN STE B	SAVE ON CLEANERS	CITRUS HEIGHTS	95610	A	A					
7641 GREENBACK LN	SACRAMENTO METRO FIRE STATION 21	CITRUS HEIGHTS	95610	A						
7649 GREENBACK LN	COUNTY OF SACRAMENTO	CITRUS HEIGHTS	95610	A						
7656 GREENBACK LN	LESLIE'S SWIMMING POOL SUPPLIES #71	CITRUS HEIGHTS	95610	I						
7680 GREENBACK LN	SWANSON'S CLEANERS	CITRUS HEIGHTS	95610	A	A					
7777 GREENBACK LN 110	T D BALDINI DC	CITRUS HEIGHTS	95610		I					
7840 GREENBACK LN	LOWE'S OF CITRUS HEIGHTS, CA #1540	CITRUS HEIGHTS	95610	A	A					
7841 GREENBACK LN	KELLY-MOORE PAINTS	CITRUS HEIGHTS	95610	I						
7861 GREENBACK LN	MARK B NESSENSON DDS	CITRUS HEIGHTS	95610		I					
7885 GREENBACK LN	CITY BICYCLE WORKS	CITRUS HEIGHTS	95610		A					
7895 GREENBACK LN	FIRESTONE COMPLETE AUTO CARE #35	CITRUS HEIGHTS	95610	A	A					
7899 GREENBACK LN	SHELL FACILITY #135167	CITRUS HEIGHTS	95610	A	A	A				3
7935 GREENBACK LN	WALLPAPER EXPRESS	CITRUS HEIGHTS	95610	I						

Master List of Facilities within Sacramento County with Potentially Hazardous Materials

SITE ADDRESS	FACILITY NAME	CITY	ZIP	HM CATEGORY A=Active, I=Inactive						TANKS (UST Only)
				BP	WG	UST	AST	TIER	CalARP	
7986 GREENBACK LN	GOODYEAR AUTO SERVICE CENTER #85	CITRUS HEIGHTS	95610	A	A					
7999 GREENBACK LN	WISE BUYS	CITRUS HEIGHTS	95610	I						
8001 GREENBACK LN	LES SCHWAB TIRE CENTER #651	CITRUS HEIGHTS	95610	I	I					
8017 GREENBACK LN	QUICK QUACK CARWASH	CITRUS HEIGHTS	95610	A						
8025 GREENBACK LN STE A	BATTERIES PLUS	CITRUS HEIGHTS	95610	I	A					
8033 GREENBACK LN	GREENBACK SQUARE CLEANERS	CITRUS HEIGHTS	95610	I	I					
8095 GREENBACK LN STE D	BLOODSOURCE-SUNRISE	CITRUS HEIGHTS	95610	I	I					
8101 GREENBACK LN	CVS/PHARMACY #9814	FAIR OAKS	95628	I	A					
8118 GREENBACK LN	MIDAS FAIR OAKS	FAIR OAKS	95628	A	A					
8123 GREENBACK LN	STYLES N TILE	FAIR OAKS	95628	I						
8137 GREENBACK LN	HAROLD'S TRUE VALUE	FAIR OAKS	95628	I						
8143 GREENBACK LN	NATHAN'S POOL SUPPLY INC	FAIR OAKS	95628	I						
8146 GREENBACK LN 109	NANGLE CHIROPRACTIC	FAIR OAKS	95628		I					
8147 GREENBACK LN	AT&T MOBILITY-WOODLAKE - GREENBAC	ORANGEVALE	95662	A						
8201 GREENBACK LN	MOUNT VERNON MEMORIAL PARK	FAIR OAKS	95628	A	I					
8311 GREENBACK LN	VCA GREENBACK ANIMAL HOSPITAL	FAIR OAKS	95628	I	I					
8680 GREENBACK LN STE 220	CALIFORNIA FAMILY FITNESS	ORANGEVALE	95662	A		I				1
8680 GREENBACK LN	SUTTER MEDICAL GROUP	ORANGEVALE	95662	I		I				1
8680 GREENBACK LN	T-MOBILE WEST CORP (SC06015A)	ORANGEVALE	95662	I						
8681 GREENBACK LN	SACRAMENTO METRO FIRE STATION 29	ORANGEVALE	95662	A						
8696 GREENBACK LN	QUIK STOP MARKET #126	ORANGEVALE	95662	A	A	A				2
8701 GREENBACK LN	WINCO FOODS #54	ORANGEVALE	95662	I						
8711 GREENBACK LN	LUMBERJACK STORES #113	ORANGEVALE	95662	I						
8820 GREENBACK LN STE E	STREET TECH AUTO CARE, INC	ORANGEVALE	95662	I	I					
8832 GREENBACK LN	ROWE'S AUTO BODY INC	ORANGEVALE	95662		A					
8839 GREENBACK LN	SAVE MART SUPERMARKET #611	ORANGEVALE	95662		A					
8854 GREENBACK LN, #2	BARNO CHIROPRACTIC	ORANGEVALE	95662		I					
8856 GREENBACK LN	ICI DULUX PAINTS	ORANGEVALE	95662	I						
8861 GREENBACK LN	CVS/PHARMACY #9487	ORANGEVALE	95662	I	A			I		
8864 GREENBACK LN	STREET TECH AUTO CARE, INC	ORANGEVALE	95662	A	A					
8875 GREENBACK LN	SERVICE CLEANERS	ORANGEVALE	95662	I	I					
8897 GREENBACK LN	AT&T MOBILITY-ORANGEVALE (9713)	ORANGEVALE	95662	A						
8897 GREENBACK LN	VERIZON WIRELESS - ORANGEVALE	ORANGEVALE	95662	A						
8900 GREENBACK LN	WALGREENS #4414	ORANGEVALE	95662	A	A					
8920 GREENBACK LN STE A	SERVICE CLEANERS	ORANGEVALE	95662	A	A					
8942 GREENBACK LN STE H	ORANGEVALE DIESEL, INC	ORANGEVALE	95662	A	A					
8942 GREENBACK LN STE L	SIERRA COLLISION	ORANGEVALE	95662	A	A					
8942 GREENBACK LN STE Q	ARTIC AUTO AIR	ORANGEVALE	95662		I					
8944 GREENBACK LN	AUTO CARE BY KENELY, INC	ORANGEVALE	95662	A	A					
8961 GREENBACK LN	WAL-MART SUPERCENTER #4309	ORANGEVALE	95662	A	A					
8964 GREENBACK LN	TRUE BLUE AUTO CARE	ORANGEVALE	95662	A	A					
8974 GREENBACK LN	FUTURE PLASTERING, INC	ORANGEVALE	95662	A	I					
8994 GREENBACK LN	ORBIT STATION	ORANGEVALE	95662	A	A	A				2



Master List of Facilities within Sacramento County with Potentially Hazardous Materials

SITE ADDRESS	FACILITY NAME	CITY	ZIP	HM CATEGORY A=Active, I=Inactive						TANKS (UST Only)
				BP	WG	UST	AST	TIER	CalARP	
9197 GREENBACK LN C	JEFF JOHNSON DDS	ORANGEVALE	95662		I					
9198 GREENBACK LN 112	LOPRESTI CHIROPRACTIC CLINIC	ORANGEVALE	95662		I					
9198 GREENBACK LN, #200	ORANGEVALE/ FOLSOM DENTAL	ORANGEVALE	95662		I					
9198 GREENBACK LN 210	LLOYD R PRICE DDS	ORANGEVALE	95662		I					
9200 GREENBACK LN	ORANGEVALE SMOG	ORANGEVALE	95662	I	I					
9216 GREENBACK LN	ORANGEVALE TIRE PROS	ORANGEVALE	95662	A	A					
9267 GREENBACK LN STE A2	ORANGEVALE DIALYSIS CENTER	ORANGEVALE	95662	A						
9267 GREENBACK LN C2	JOE UPTAIN-VILLA DC	ORANGEVALE	95662		I					
9280 GREENBACK LN	JAPAN AUTO CARE	ORANGEVALE	95662	A	A					
9282 GREENBACK LN	MARCO MUFFLER	ORANGEVALE	95662	A						
9286 GREENBACK LN	JIFFY LUBE #385	ORANGEVALE	95662	I	I		I			
9292 GREENBACK LN	JAMES EATON	ORANGEVALE	95662	I		I				4
9292 GREENBACK LN	VALLEY AUTOMOTIVE	ORANGEVALE	95662		I					
9301 GREENBACK LN	GREENBACK SHELL	ORANGEVALE	95662	A	A	A				3
9304 GREENBACK LN	CARQUEST OF ORANGEVALE #7544	ORANGEVALE	95662	A	A					
9317 GREENBACK LN	CALIFORNIA TRANSMISSIONS	ORANGEVALE	95662	A	A					
9319 GREENBACK LN	DER WAGON SHOP	ORANGEVALE	95662	I	A					
9320 GREENBACK LN	VALLEY AUTOMOTIVE	ORANGEVALE	95662		I					
9322 GREENBACK LN B	AMERICAN RIVER AUTO DETAILING	ORANGEVALE	95662		I					
9325 GREENBACK LN	GREENBACK EQUIPMENT RENTALS, INC	ORANGEVALE	95662	A	A					
9337 GREENBACK LN	NEWBOLD CLEANERS	ORANGEVALE	95662	I	A					
9346 GREENBACK LN 2	THE PHOTOGRAPHY SHOP	ORANGEVALE	95662		I					
9348 GREENBACK LN	BRAKE MASTERS #133	ORANGEVALE	95662	A	A					
9357 GREENBACK LN STE 11	GARY'S MOWER SHOP	ORANGEVALE	95662	A	A					
9357 GREENBACK LN 8	CLARK AIR CONDITIONING & HEATING	ORANGEVALE	95662	I						
9391 GREENBACK LN	VCA AMERICAN RIVER ANIMAL HOSPITAL	ORANGEVALE	95662		I					
9399 GREENBACK LN	TIRE EXPERTS	ORANGEVALE	95662	I	I					
9400 GREENBACK LN	MEL'S TIRE SERVICE	ORANGEVALE	95662	I	I					
9401 GREENBACK LN	THE CAR DOCS	ORANGEVALE	95662	A	A					
9439 GREENBACK LN	GOLDEN STATE COLLISION CENTERS, IN	ORANGEVALE	95662	A	A					
9446 GREENBACK LN STE A	MIKE'S AUTO REPAIR	ORANGEVALE	95662	I	I					
9447 GREENBACK LN STE 604	ERTL'S AUTOMOTIVE	ORANGEVALE	95662	A	A					
9447 GREENBACK LN	WALLY CAN	ORANGEVALE	95662		I					
9477 GREENBACK LN, #102	AUTOMOTIVE UNLIMITED	FOLSOM	95630		I					
9477 GREENBACK LN 109	HEIDT MACHINERY	FOLSOM	95630		A					
9477 GREENBACK LN STE 205	US CYCLE & TIRE	FOLSOM	95630	A	A					
9477 GREENBACK LN 212	CLARION WOODCRAFT	FOLSOM	95630	I	I					
9477 GREENBACK LN STE 302	SPICKARD AUTO & BODY	FOLSOM	95630	A	A					
9477 GREENBACK LN 402	STARR PLASTERING	FOLSOM	95630	I						
9477 GREENBACK LN STE 409	RF METAL / ELMORE WELDING	FOLSOM	95630	I	I					
9477 GREENBACK LN 501	MAHALO POOL & SPA SUPPLY	FOLSOM	95630	I						
9477 GREENBACK LN 519	ASAP PRINTING	FOLSOM	95630		I					
9499 GREENBACK LN	RIEBES AUTO PARTS - ORANGEVALE	FOLSOM	95630	I						

Master List of Facilities within Sacramento County with Potentially Hazardous Materials

SITE ADDRESS	FACILITY NAME	CITY	ZIP	HM CATEGORY A=Active, I=Inactive						TANKS (UST Only)
				BP	WG	UST	AST	TIER	CalARP	
9500 GREENBACK LN 24	ACE HARDWARE	FOLSOM	95630	I						
9500 GREENBACK LN 25	ACE PAINTBALL	FOLSOM	95630	I						
9500 GREENBACK LN 26	CROSSROADS ANIMAL HOSPITAL	FOLSOM	95630		I					
9515 GREENBACK LN STE A	TRIPLE CROWN AUTO REPAIR	FOLSOM	95630	A	A					
9515 GREENBACK LN STE B	MOBILE TRANSMISSION	FOLSOM	95630	A	A					
9521 GREENBACK LN STE 600	JC PERFORMANCE	FOLSOM	95630	I	I					
9521 GREENBACK LN	SCHEETZ WELDING SERVICE, INC	FOLSOM	95630	A	A					
9522 GREENBACK LN	RALPH'S #962	FOLSOM	95630	I						
9523 GREENBACK LN	BIG LOTS #1364	FOLSOM	95630	I						
9871 GREENBACK LN	FOLSOM LAKE 76	FOLSOM	95630	A	A	A				3
9881 GREENBACK LN	CHEVRON STATION #92130	FOLSOM	95630	A	A	A				3
11595 GREEN RD	SKIP JACOBSEN	WILTON	95693	I	I					
2461 GREEN ST	SAM'S SMOG	SACRAMENTO	95815	I	A					
7210 GREENHAVEN DR, #B	LAWRENCE LARSEN DDS	SACRAMENTO	95831		I					
7210 GREENHAVEN DR D	RICHARD E NICHOLS DDS	SACRAMENTO	95831		I					
7215 GREENHAVEN DR B	LESLIE'S SWIMMING POOL SUPPLIES #26	SACRAMENTO	95831	I						
7400 GREENHAVEN DR	NELSON DENTAL GROUP	SACRAMENTO	95831		I					
7551 GREENHAVEN DR	HIDDEN LAKE CONDOMINIUM RENTALS -	SACRAMENTO	95831	A						
7600 GREENHAVEN DR, #19	CALVIN L GARLAND DDS	SACRAMENTO	95831		I					
7600 GREENHAVEN DR STE 7	CLEANERS EXPRESS	SACRAMENTO	95831	A	A					
4402 GREENHOLME DR	CABANA WELL #15	SACRAMENTO	95842	I					I	
2505 GRENNAN CT	RB FABRICATION	RANCHO CORDOVA	95742	A						
2540 GRENNAN CT STE C	SHIPWRECK MARINE INC	RANCHO CORDOVA	95742	A	A					
2540 GRENNAN CT STE F	JOHN DEERE LANDSCAPES BRANCH 304	RANCHO CORDOVA	95742	A						
2541 GRENNAN CT	ROOFING SUPPLY GROUP INC	RANCHO CORDOVA	95742	A						
2561 GRENNAN CT	MEE'S MOVING & STORAGE INC	RANCHO CORDOVA	95742	I	I					
14148 GROVE ST	MSA: GROVE STREET WELL (W108)	WALNUT GROVE	95690	A						
5501 GUTHRIE AVE	AT&T MOBILITY	NORTH HIGHLANDS	95660	I						
6602 GUTHRIE ST	VERIZON WIRELESS - DON JULIO	NORTH HIGHLANDS	95660	A						
6601 GUTHRIE WAY	HIGHLANDS ACADEMY OF ARTS & DESIG	NORTH HIGHLANDS	95660	A	A					
H ST/6TH ST H	PG & E ISLETON REGULATOR	ISLETON	95641	I						
561 HAGGIN AVE STE A	EUROMOTIVE	SACRAMENTO	95833	I	I					
561 HAGGIN AVE	GERMAN STAR MOTORS	SACRAMENTO	95833	I	I					
820 HALIDON WAY	BROADSTONE RACQUET CLUB	FOLSOM	95630	A						
10113 HAMPTON OAK DR	ELK GROVE WATER DISTRICT WELL #13	ELK GROVE	95624	A						
785 HANA ST 201	SCOTT A REIMAN DDS/MARVIN KOH DDS	FOLSOM	95630		I					
785 HANA WAY 101	KURT W THOMPSON DDS	FOLSOM	95630		I					
785 HANA WAY 103	GEORGE D CHEN JR DDS	FOLSOM	95630		I					
785 HANA WAY 104	J PATRICK DUNBAR DDS	FOLSOM	95630		I					
3780 HAPPY LN STE A	AUGUST SUPPLY INC	SACRAMENTO	95827	I						
3801 HAPPY LN	CALIFORNIA MOVING SYSTEMS	SACRAMENTO	95827	A	I					
3850 HAPPY LN	AIR SYSTEMS OF SACRAMENTO INC	SACRAMENTO	95827	A	A					
4070 HAPPY LN STE A	TEAM FISHEL	SACRAMENTO	95827		A					

Master List of Facilities within Sacramento County with Potentially Hazardous Materials

SITE ADDRESS	FACILITY NAME	CITY	ZIP	HM CATEGORY A=Active, I=Inactive						TANKS (UST Only)
				BP	WG	UST	AST	TIER	CalARP	
4070 HAPPY LN	SUNWORLD LANDSCAPE	SACRAMENTO	95827	A	A					
4071 HAPPY LN	CAPITOL IMPORTS AUTO DISMANTLING	SACRAMENTO	95827	A	A					
4075 HAPPY LN	CORDOVA TRUCK DISMANTLERS, INC	SACRAMENTO	95827	A	A					
4095 HAPPY LN	AREA 51	SACRAMENTO	95827	A	A		I			
9100 HARBOUR POINT DR	SHELL FACILITY #135256	ELK GROVE	95758-7414	A	A	A				2
9130 HARBOUR POINT DR	LAGUNA TIRE & WHEEL/GOODYEAR	ELK GROVE	95758	A	A					
9146 HARBOUR POINT DR	LAGUNA WEST CHEVRON	ELK GROVE	95758	A	A	A				3
9250 HARBOUR POINT DR	D53 LAGUNA WEST STORMDRAIN PUMP	ELK GROVE	95758	A	I				I	
9400 HARBOUR POINT DR	MSA: LAKESIDE WTP (WF02)	ELK GROVE	95758	A						
9590 HARBOUR POINT DR	LAKESIDE AM/PM #82356	ELK GROVE	95758	A	A	A				3
12606 HARDESTY LN	HARDESTY JAMES	GALT	95757	I						
4509 HARLIN DR	DIESEL DIRECT WEST	SACRAMENTO	95826	A	A					
4512 HARLIN DR STE 1	RCR COMPANIES	SACRAMENTO	95826	A	A					
4512 HARLIN DR STE A	MLI POWER	SACRAMENTO	95826	I						
4512 HARLIN DR STE A	MLI MOTORSPORTS	SACRAMENTO	95826	I	I					
4512 HARLIN DR	BAGATELOS ARCHITECTURAL GLASS SY	SACRAMENTO	95826	I						
4513 HARLIN DR	CAPITOL ELEVATOR CO, INC	SACRAMENTO	95826	A	A					
4521 HARLIN DR	VANDEMARK ENTERPRISES, INC	SACRAMENTO	95826	A	A					
4527 HARLIN DR	LE GRAND CONFECTIONARY INC	SACRAMENTO	95826	A						
4531 HARLIN DR	BUNTAIN CONSTRUCTION INC	SACRAMENTO	95826	I						
4541 HARLIN DR	APEX PEST CONTROL	SACRAMENTO	95826		I					
4545 HARLIN DR	TRI TEC MEDICAL & PHARMACY SVS	SACRAMENTO	95826		I					
HARRIS AVE/TALENT ST	AT&T MOBILITY HAGGIN OAKS (9685)	SACRAMENTO	95838	A						
199 HARRIS AVE STE 1	SIEMENS INDUSTRY, INC	SACRAMENTO	95838	A	A					
200 HARRIS AVE	F D THOMAS, INC	SACRAMENTO	95838	A	A					
201 HARRIS AVE STE 7	NETWORK DIRECT SOLUTIONS, INC/MLI	SACRAMENTO	95838	A	A					
210 HARRIS AVE STE 10	SONA MARKETING COMPANY	SACRAMENTO	95838	I						
210 HARRIS AVE STE 1	VOITH TURBO, INC	SACRAMENTO	95838	A	A					
230 HARRIS AVE 20	U S FILTER SACRAMENTO	SACRAMENTO	95838	I						
320 HARRIS AVE F	COMMUNITY MOBIL DIAGNOSTICS	SACRAMENTO	95838		I					
806 HARRIS AVE	SACRAMENTO CITY WELL #129	SACRAMENTO	95838	A					A	
2525 HARRIS AVE	WELLS SWEEPING COMPANY	SACRAMENTO	95838	A	A					
2549 HARRIS AVE	B & G DELIVERY SYSTEM, INC	SACRAMENTO	95838	A	A					
150 HARRIS ST	LEISURE SUPPLY	SACRAMENTO	95838	I						
2200 HARVARD ST	HILTON SACRAMENTO ARDEN WEST	SACRAMENTO	95815	A	A	A				1
2241 HARVARD ST	UNITED SERVICES AUTOMOBILE ASSN	SACRAMENTO	95815	I						
2360 HARVARD ST	MUNICIPAL MAINTENANCE EQUIPMENT,	SACRAMENTO	95815	A	A					
2411 HARVARD ST	DEALS ON WHEELS AUTO SALES	SACRAMENTO	95815	I	A					
2420 HARVARD ST	MCCOLLOCH'S RV REPAIR	SACRAMENTO	95815	I	I					
2430 HARVARD ST	JESMON ENTERPRISES, INC	SACRAMENTO	95815	A	A					
2445 HARVARD ST	KEN IMLER DIESEL PERFORMANCE	SACRAMENTO	95815	I	I					
9390 HARVEY RD	TONY MELLO	GALT	95632	I						
12605 HAUSCHILDT RD	DAN CAMPBELL	GALT	95632	I						

Master List of Facilities within Sacramento County with Potentially Hazardous Materials

SITE ADDRESS	FACILITY NAME	CITY	ZIP	HM CATEGORY A=Active, I=Inactive						TANKS (UST Only)
				BP	WG	UST	AST	TIER	CalARP	
1901 HAZEL AVE	CSUS AQUATIC CENTER	GOLD RIVER	95670	A	A					
4309 HAZEL AVE	HAZEL CLEANERS	FAIR OAKS	95628	A	A					
4363 HAZEL AVE, #6	HAZEL FAMILY DENTAL CARE	FAIR OAKS	95628		I					
4401 HAZEL AVE	REGULES CHIROPRACTIC	FAIR OAKS	95628		I					
4415 HAZEL AVE	KIDWELL'S GLASS	FAIR OAKS	95628			I				3
4820 HAZEL AVE	SUNRISE ASSISTED LIVING OF FAIR OAK	FAIR OAKS	95628	A						
4953 HAZEL AVE	SACRAMENTO METRO FIRE STATION 32	FAIR OAKS	95628	I						
5225 HAZEL AVE B	LESLIE'S SWIMMING POOL SUPPLIES	FAIR OAKS	95628	I						
5345 HAZEL AVE	RALEY'S AISLE 1 STORE #481	FAIR OAKS	95628	A	A	A				3
6047 HAZEL AVE, #1	G R JENISON DC	ORANGEVALE	95662		I					
6745 HAZEL AVE	ORANGEVALE RECREATION & PARKS	ORANGEVALE	95662	A	A					
6826 HAZEL AVE	ORANGEVALE COMMUNITY CENTER PAF	ORANGEVALE	95662	A						
7601 HEATHER RD	FAIR OAKS WATER DISTRICT - HEATHER	FAIR OAKS	95628	A						
4951 HEDGE AVE STE 5	EDEN SCAPES	SACRAMENTO	95826	I	I					
4951 HEDGE AVE 7	CREATIVE FOAM	SACRAMENTO	95826	I						
4951 HEDGE AVE	NEVERKOVEC	SACRAMENTO	95826	I	I					
4951 HEDGE AVE	DELTA GUNITE SOLANO INC	SACRAMENTO	95826	I						
4951 HEDGE AVE	ICB ENTERPRISES	SACRAMENTO	95826	I	I					
5117 HEDGE AVE	VERIZON WIRELESS - MATHER	SACRAMENTO	95829	A						
5117 HEDGE AVE	SACRAMENTO WATER TRUCK SERVICE	SACRAMENTO	95826	I	I					
5119 HEDGE AVE	DAN DEWALD INC	SACRAMENTO	95826	A	A					
5121 HEDGE AVE	VALLEY AGGREGATE TRANSPORT, INC	SACRAMENTO	95826	I	I					
5121 HEDGE AVE	TRANSPORTATION SERVICES, INC	SACRAMENTO	95826	A	A					
5880 HEDGE AVE	ALLFAM TOW INC	SACRAMENTO	95829	I	I					
6100 HEDGE AVE	TOM'S EQUIPMENT RENTAL	SACRAMENTO	95829-9340	A	A					
6415 HEDGE AVE	MIDWEST FOAM DESIGN	SACRAMENTO	95829	I	I					
6545 HEDGE AVE	STEVE'S ROCK 'N' READY MIX	SACRAMENTO	95829	A	A					
6851 HEDGE AVE	D ROEMER FARMS	SACRAMENTO	95829	I	I					
7000 HEDGE AVE	NORTH CAL HAULING COMPANY	SACRAMENTO	95829	I	I					
7050 HEDGE AVE LOT C	QUALITY CONSTRUCTION CLEANUP INC	SACRAMENTO	95829	A	A					
7050 HEDGE AVE LOT C	VEGAS CUSTOM IRON	SACRAMENTO	95829	I						
2867 HEINZ ST	CAMELLIA CITY SERVICES	SACRAMENTO	95826	I	I					
2900 HEINZ ST	SCHMITT CONSTRUCTION	SACRAMENTO	95826	A	A					
1755 HELENA AVE STE A	GLOBAL MACHINERY INV LTD	SACRAMENTO	95815	A	A	I				0
6005 HELVA LN	ALL STAR FINISH	CARMICHAEL	95608	I						
5555 HEMLOCK ST	CIRCLE K STORES #2701057	SACRAMENTO	95841	A	A	A				2
5639 HEMLOCK ST	CALIFORNIA-AMERICAN WATER CO	SACRAMENTO	95841	I					I	
2481 HERITAGE PARK LN	THE CLUBHOUSE AT HERITAGE PARK	SACRAMENTO	95835	A						
2340 HERNANDO RD	SSW WELL 12	SACRAMENTO	95825	I						
12300 HERZOG RD	STOKES BROTHERS	COURTLAND	95242	I						
12596 HERZOG RD	LOHR RANKIN VINEYARDS	COURTLAND	95615	I						
625 H ST	CITY OF SACRAMENTO	SACRAMENTO	95814	I	I		I			
700 H ST	AT&T MOBILITY-OLD TOWN (9763)	SACRAMENTO	95814	A						

Master List of Facilities within Sacramento County with Potentially Hazardous Materials

SITE ADDRESS	FACILITY NAME	CITY	ZIP	HM CATEGORY A=Active, I=Inactive						TANKS (UST Only)
				BP	WG	UST	AST	TIER	CalARP	
700 H ST	ISA: ADMINISTRATION BUILDING	SACRAMENTO	95814	A	A	A				1
1228 H ST	GRADY'S COPY SHOP	SACRAMENTO	95814		I					
1909 H ST	KATZ & KLEIN INC	SACRAMENTO	95811	I	I					
1926 H ST	CFG PHOTO LAB	SACRAMENTO	95811		I					
3700 H ST	MCKINLEY PARK CARE CENTER	SACRAMENTO	95816	A						
4202 H ST	FRITZ HAROLD DDS	SACRAMENTO	95819		I					
5520 H ST	EASTSAC BIKE & BOARD	SACRAMENTO	95819		I					
5541 H ST	CROWN CLEANERS	SACRAMENTO	95819	I	I					
5600 H ST STE 110	E SAC NATURAL CLEANERS	SACRAMENTO	95819	A	A					
5635 H ST 2	INFINITY PHOTOGRAPHICS	SACRAMENTO	95819		I			I		
5701 H ST	SACRAMENTO ANIMAL HOSPITAL	SACRAMENTO	95819		I					
5990 H ST	SACRAMENTO CITY FIRE STATION 8	SACRAMENTO	95819	A						
8007 HICKORY AVE	OTTO'S AUTOMOTIVE SERVICE	SACRAMENTO	95826	I	A					
9001 HIGH TECH CT	VERIZON WIRELESS - LAGUNA	ELK GROVE	95758	A						
9001 HIGH TECH CT	SPRINT NEXTEL CELL SITE CA0214	ELK GROVE	95758	A						
14180 HIGHWAY 160	WILCOX BROTHERS, INC	WALNUT GROVE	95690	A	A					
14340 HIGHWAY 160	SPRINT CELL SITE SF 33XC282	RYDE	95680	A						
14712 HIGHWAY 160	RIVERSIDE ELEVATORS	ISLETON	95641	A						
15476 HIGHWAY 160	VIEIRA'S RESORT, INC	ISLETON	95641	A	A					
16123 HIGHWAY 160	CHAVIER FARMING	ISLETON	95641	I	I					
17645 HIGHWAY 160	BRANNAN ISLAND STATE REC AREA	RIO VISTA	94571	A	I					
HIGHWAY 160	PG & E SHERMAN ISL DEHYDRATOR STA	RIO VISTA	94571	A	A					
HIGHWAY 160	NED TOWNE 17-1	ISLETON	95641	A	A					
5070 HILLSDALE BLVD	SCANDIA SPORTS	SACRAMENTO	95842		A	I				1
5222 HILLSDALE BLVD STE 5	HILLSDALE ANIMAL HOSPITAL	SACRAMENTO	95842		I					
5675 HILLSDALE BLVD 1	ACE SMOG & LUBE	SACRAMENTO	95842	I	I					
5731 HILLSDALE BLVD	LA SUPERIOR SUPERMERCADOS	SACRAMENTO	95842	I						
5739 HILLSDALE BLVD	HILLSDALE CLEANERS	SACRAMENTO	95842	A	A					
5751 HILLSDALE BLVD	ARCO #02164	SACRAMENTO	95842	A	A	A				5
12893 HOBDAV RD	VERIZON WIRELESS- CLAY STATION	HERALD	95638	A						
7310 HOME LEISURE PLZ STE 5	VISTA PAINT #42	SACRAMENTO	95823	I	I					
7310 HOME LEISURE PLZ	T-MOBILE WEST CORP (SCO6039A)	SACRAMENTO	95823	I						
7323 HOME LEISURE PLZ STE 15&16	CALIFORNIA PARTY TIME	SACRAMENTO	95823	I						
7343 HOME LEISURE PLZ	BROTHERS BOATS	SACRAMENTO	95823	A	A					
HONOR PKWY & REGENCY CIR	SUMP 13	SACRAMENTO	95835	A						
3307 HOOD FRANKLIN RD	AT&T MOBILITY-FRANKLIN (9723)	ELK GROVE	95757	A						
3307 HOOD FRANKLIN RD	VERIZON WIRELESS- HOOD FRANKLIN	HOOD	95639	A						
HOOD FRANKLIN RD	MSA: HOOD WELL SITE #2 (W20)	HOOD	95639	I					I	
127 HOPFIELD DR	BARGER CHIROPRACTIC	FOLSOM	95630		I					
9833 HORN RD, #A	EDWARD THOMPSON DDS	SACRAMENTO	95827		I					
9881 HORN RD D	BUCK HEARTH & HOME	SACRAMENTO	95827	I						
9888 HORN RD	DALTILE AND STONE - 184	SACRAMENTO	95827	A						
9891 HORN RD STE A	TILE 2 STONE DESIGNS	SACRAMENTO	95827	I						

Master List of Facilities within Sacramento County with Potentially Hazardous Materials

SITE ADDRESS	FACILITY NAME	CITY	ZIP	HM CATEGORY A=Active, I=Inactive						TANKS (UST Only)
				BP	WG	UST	AST	TIER	CalARP	
9891 HORN RD STE B	TSV PAINTING, INC	SACRAMENTO	95827	A	A					
9891 HORN RD STE D	CALIFORNIA TILE & GRANITE CORP.	SACRAMENTO	95827	I						
9901 HORN RD STE G	ELITE OPTICAL	SACRAMENTO	95827		A					
9910 HORN RD STE 2	NOR CAL LAMINATING SERVICE	SACRAMENTO	95827	I	I					
9921 HORN RD STE A	SIERRA TOOLS & ABRASIVE	SACRAMENTO	95827	I						
9925 HORN RD	SIERRA OFFICE SUPPLIES & PRINTING, I	SACRAMENTO	95827	A	A					
9926 HORN RD	WESTERN DESIGN TILE	SACRAMENTO	95827	I						
9931 HORN RD STE F	CORTOPASSI TILE & STONE INC	SACRAMENTO	95827	I						
9941 HORN RD D	BUCK HEARTH & HOME	SACRAMENTO	95827	I						
9941 HORN RD E	TILE OUTLET	SACRAMENTO	95827	I						
9950 HORN RD STE 5	SIERRA OFFICE SUPPLIES & PRINTING	SACRAMENTO	95827	A	A					
9970 HORN RD	CORTOPASSI TILE & STONE INC	SACRAMENTO	95827	I						
9975 HORN RD	PERFORMANCE WAREHOUSE COMPANY	SACRAMENTO	95827	A	A					
9980 HORN RD	SPECTRUM OF SACRAMENTO	SACRAMENTO	95827	A	A					
9980 HORN RD	E VILGENIUS	SACRAMENTO	95827	I						
7500 HOSPITAL DR	METHODIST HOSPITAL OF SACRAMENTC	SACRAMENTO	95823	A	A	I		I		1
7501 HOSPITAL DR 202	LAYNE R TAKEOKA DDS	SACRAMENTO	95823		I					
7501 HOSPITAL DR 302	RONALD L RASMUSSEN DDS	SACRAMENTO	95823		I					
7501 HOSPITAL DR 306	LAGUNA DENTAL OFFICE	SACRAMENTO	95823		I					
7600 HOSPITAL DR SUIT I	SACRAMENTO COMMUNITY HEALTH CEN	SACRAMENTO	95823		I					
7601 HOSPITAL DR STE 100	SACTO RADIOLOGY MEDICAL GROUP	SACRAMENTO	95823		I			I		
7601 HOSPITAL DR, #104B	SACRAMENTO ORAL SURGERY	SACRAMENTO	95823		I					
7601 HOSPITAL DR STE 201	ARTHUR J TANIMOTO DDS	SACRAMENTO	95823		I					
7601 HOSPITAL DR, #205	ROBERT J CHURCH DDS	SACRAMENTO	95823		I					
7601 HOSPITAL DR	METHODIST HOSPITAL - OUTPATIENT SL	SACRAMENTO	95823	A						
8118 HOSPITAL DR, #110	OCCUPATIONAL ORTHOPEDICS	SACRAMENTO	95823		I					
10535 HOSPITAL WAY	DEPT OF VETERAN'S AFFAIRS SAC MEDI	MATHER	95655	A	A					
400 HOWE AVE	CVS/PHARMACY #9322	SACRAMENTO	95825		A					
424 HOWE AVE	SAFEWAY #190 [HM]	SACRAMENTO	95825	I						
650 HOWE AVE 1000	WILLIAM M CARLSON DDS	SACRAMENTO	95825		I					
701 HOWE AVE, #34B	PETER LAURENDEAU DDS	SACRAMENTO	95825		I					
701 HOWE AVE F12	MARK M ENDO DDS	SACRAMENTO	95825		I					
730 HOWE AVE, #200	SMITH DENTAL INC	SACRAMENTO	95825		I					
823 HOWE AVE	SAVE ON CLEANERS	SACRAMENTO	95825	I	I					
911 HOWE AVE	STONEBROOK DENTAL	SACRAMENTO	95825		I					
950 HOWE AVE	T-MOBILE WEST CORP (SC06980A)	SACRAMENTO	95825	I						
1021 HOWE AVE	SRCSD: ARDEN SEW PUMP STN (N019)	SACRAMENTO	95825	A					I	
1266 HOWE AVE	HOWE & HURLEY FOOD MART	SACRAMENTO	95825	A	A	A				3
1301 HOWE AVE	HOWE SHELL #27	SACRAMENTO	95825	A	A	A				3
1514 HOWE AVE STE A	EU-TECH	SACRAMENTO	95825	I	I					
1516 HOWE AVE	MADE IN JAPAN/MADE IN AMERICA	SACRAMENTO	95825	A	A					
1535 HOWE AVE	HARROLD FORD	SACRAMENTO	95825	A	A					
1580 HOWE AVE	VALLEY ORTHODONTIC SPECIALISTS	SACRAMENTO	95825		I					

Master List of Facilities within Sacramento County with Potentially Hazardous Materials

SITE ADDRESS	FACILITY NAME	CITY	ZIP	HM CATEGORY A=Active, I=Inactive						TANKS (UST Only)
				BP	WG	UST	AST	TIER	CalARP	
1750 HOWE AVE STE 102	AT&T MOBILITY - HOWE AVE (9672)	SACRAMENTO	95825	A						
1810 HOWE AVE	MERCEDES BENZ OF SACRAMENTO	SACRAMENTO	95825	A	A					
2000 HOWE AVE	HOME DEPOT #6966	SACRAMENTO	95825	A	A					
2020 HURLEY WAY 190	J R MCGINNIS DC	SACRAMENTO	95825		I					
2020 HURLEY WAY, #290	GARRET MADDERRA DDS	SACRAMENTO	95825		I					
2101 HURLEY WAY	SACRAMENTO METRO FIRE ADMINISTRATION	SACRAMENTO	95825	A						
3033 HURLEY WAY	UNITED MARKET	SACRAMENTO	95864	I						
HWY 12/HWY 160	WILCOX 12	RIO VISTA	94571	I	I					
HWY 12/HWY 160	BIG BRANNAN COMPRESSOR STATION	RIO VISTA	94571	A						
HWY 12/JACKSON SLOUGH RD	RVGU13 WELL SITE	ISLETON	95641	I						
HWY 12/JACKSON SLOUGH RD	MIDLAND FEE #1 SWD	RIO VISTA	95641	I						
HWY 12/JACKSON SLOUGH RD	MIDLAND FEE #2	RIO VISTA	95641	I	I					
HWY 12/ST 160	RVGU 148 (STATE #5) WELL SITE	RIO VISTA	94571	I	I					
HWY 12/ST 160	RVGU 124 (COOK #6) WELL	ISLETON	95641	A	I					
HWY 12/ST 160	RVGU 215 WELL SITE	RIO VISTA	94571	I	I					
HWY 12/ST 160	WILCOX 10 WELL SITE	RIO VISTA	94571	A	I					
HWY 12/ST 160	RVGU 209 WELL SITE	ISLETON	95641	A	I					
HWY 12/ST 160	RVGU 198 WELL SITE	RIO VISTA	94571	A	I					
HWY 12/ST 160	RVGU 150 STATE #8 WELL SITE	RIO VISTA	94571	I						
HWY 12/ST 160	RVGU 115 (WELCH #10) WELL SITE	RIO VISTA	94571	I						
HWY 12/ST 160	RVGU 214A WELL SITE	RIO VISTA	94571	A	I					
HWY 12/ST 160	RVGU 225 WELL SITE	RIO VISTA	94571	I						
HWY 12/ST 160	RVGU 226 WELL SITE	RIO VISTA	94571	A	I					
HWY 12/ST 160	RVGU 239 WELL SITE	RIO VISTA	94571	A	I					
HWY 12/ST 160	RVGU 147 WELL SITE	RIO VISTA	94571	I						
HWY 12/ST 160	RVGU 167 WILCOX #4 WELL SITE	RIO VISTA	94571	I	I					
HWY 12/ST 160	RVGU 169 WELL SITE	RIO VISTA	94571	I						
HWY 12/ST 160	RVGU 94-3 & 155 WELL SITES	ISLETON	95641	A	I					
HWY 12/ST 160	RVGU 173 WELL SITE	RIO VISTA	94571	I						
HWY 12/ST 160	RVGU 164 WELL SITE	RIO VISTA	94571	I						
HWY 12/ST 160	WELCH 16 WELL SITE	RIO VISTA	94571	I						
HWY 12/ST 160	WELCH 14 WELL SITE	RIO VISTA	94571	I						
HWY 12/ST 160	RVGU 237 WELL SITE	RIO VISTA	94571	I						
HWY 12/ST 160	RVGU 163 WELL SITE	RIO VISTA	94571	A						
HWY 12/ST 160	RVGU 118 WELL SITE	RIO VISTA	94571	A						
HWY 12/ST160	RVGU 236 WELL SITE	RIO VISTA	94571	A	I					
HWY 12/STATE ROUTE 160	RVGU 145 (MIDLAND FEE 6) WELL SITE	RIO VISTA	94571	A	I					
HWY 12/STATE ROUTE 160	RVGU 222 (RIO VISTA STATE 11 & 20)	RIO VISTA	94571	A	I					
HWY 12/STATE ROUTE 160	RVGU 206 U & L TWITCHELL	RIO VISTA	94571	A						
HWY 16/VAN VLECK REC RD	RANCHO MURIETA CSD: VAN VLECK	SLOUGHHOUSE	95683						I	
HWY 160 (SO OF HWY 12)	DUPLICATE - SEE FA0015476	RIO VISTA	94571	I						
HWY 160/BRANNAN ISLAND RD	P G & E - RECLAMATION BOARD #8 ODOF	RIO VISTA	94571	A						
HWY 160/BRANNAN ISLAND RD STE B	PG&E RECLAMATION BOARD #7 & #8	ISLETON	94571	A	A					



Master List of Facilities within Sacramento County with Potentially Hazardous Materials

SITE ADDRESS	FACILITY NAME	CITY	ZIP	HM CATEGORY A=Active, I=Inactive						TANKS (UST Only)
				BP	WG	UST	AST	TIER	CalARP	
HWY 160/HORSESHOE BEND	LODI 2 COMPRESSOR STATION SITE	RIO VISTA	94571	I						
HWY 160/HWY 12	WELCH 15 WELL SITE	RIO VISTA	95670	I						
HWY 160/HWY 220	CAL-BART ORCHARDS	RYDE	95680	I						
HWY 160/HWY12	RVGU 231 WELL SITE	RIO VISTA	94571	A	I					
10405 HWY 160	DAVID J ELLIOT & SON	HOOD	95639	I						
11035 HWY 160	CAL-BART ORCHARDS	HOOD	95639	I						
11275 HWY 160	GREENE AND HEMLY, INC	COURTLAND	95615	A	A				A	
112860 HWY 160	DAVID J ELLIOT & SON	WALNUT GROVE	95690	I						
11933 HWY 160	SMITH FAMILY RANCH	COURTLAND	95615	I						
12017 HWY 160	DELTA PROPANE	COURTLAND	95615	I						
12019 HWY 160	COURTLAND TRUCK WORKS	COURTLAND	95615	A	A					
12210 HWY 160	DAVID J ELLIOT & SON	COURTLAND	95615	I						
12610 HWY 160	KAY DIX RANCH CO II	WALNUT GROVE	95690	I						
12960 HWY 160	KAY DIX RANCH CO II	WALNUT GROVE	95690	I						
13376 HWY 160	KAY DIX RANCH CO II	WALNUT GROVE	95690	I	I					
14090 HWY 160	DECKHAND'S MARINE SUPPLY	WALNUT GROVE	95690	A	A					
14176 HWY 160	MORRIS MOTORS	WALNUT GROVE	95690	A	A					
14258 HWY 160	JIM SHANKS RANCH	WALNUT GROVE	95690	I						
14686 HWY 160	CAL-BART ORCHARDS	WALNUT GROVE	95690	I						
18419 HWY 160	RECLAMATION DISTRICT #341	RIO VISTA	94571	A	A					
18833 HWY 160	DK AG	RIO VISTA	94571	I						
HWY 160	PG & E LODI GAS SHERMAN ISLAND MET	RIO VISTA	94571	A						
HWY 160	CAL-BART ORCHARDS	HOOD	95639	I						
HWY 160	KAY DIX RANCH CO II	RYDE	95680	I						
12960 HWY 160 HWY	PACIFIC FRUIT FARMS	WALNUT GROVE	95690	I	I					
13760 HWY 160 HWY	FOX/LEE ORCHARD	WALNUT GROVE	95690	I						
14190 HWY 160 HWY	EDWARD GIOVANNONI	WALNUT GROVE	95690	I						
701 HWY 220 W OF RYDE	PG & E GRAND ISLAND SUBSTATION	RYDE	95680	A						
HWY 50/AEROJET RD	AMPAC FINE CHEMICALS, LLC	RANCHO CORDOVA	95670	A	A				A	
HWY 50/AEROJET RD	AEROJET MISSILE AND SPACE PROPULS	RANCHO CORDOVA	95670	A	A					
HWY 50/AEROJET RD	AEROJET MISSILE AND SPACE PROPULS	RANCHO CORDOVA	95670	A	A				A	
HWY 50/AEROJET RD	AEROJET MISSILE AND SPACE PROPULS	RANCHO CORDOVA	95670	A	A				I	
HWY 50/AEROJET RD	AEROJET - AREAS 30 & 31 & 32	RANCHO CORDOVA	95670	A	A					
HWY 50/AEROJET RD	AEROJET MISSILE AND SPACE PROPULS	RANCHO CORDOVA	95670	A	A					
HWY 50/AEROJET RD	AEROJET MISSILE AND SPACE PROPULS	RANCHO CORDOVA	95670	A	A					
HWY 50/AEROJET RD	AEROJET MISSILE AND SPACE PROPULS	RANCHO CORDOVA	95670	A	A					
HWY 50/AEROJET RD	AEROJET MISSILE AND SPACE PROPULS	RANCHO CORDOVA	95670	A	A				A	
HWY 50/AEROJET RD	AEROJET MISSILE AND SPACE PROPULS	RANCHO CORDOVA	95670	A	A					
11455 HYDRAULIC DR	SCRIBNER ENGINEERING, INC	RANCHO CORDOVA	95742	A	I					
111 I ST	CA STATE RAILROAD MUSEUM	SACRAMENTO	95814	I						
401 I ST	UNION PACIFIC	SACRAMENTO	95814	I	I					
501 I ST	ROBERT T. MATSUI US COURTHOUSE	SACRAMENTO	95814	A	I					
600 I ST	RIVERVIEW PLAZA	SACRAMENTO	95814	A		A				1

Master List of Facilities within Sacramento County with Potentially Hazardous Materials

SITE ADDRESS	FACILITY NAME	CITY	ZIP	HM CATEGORY A=Active, I=Inactive						TANKS (UST Only)
				BP	WG	UST	AST	TIER	CalARP	
651 I ST	MAIN JAIL	SACRAMENTO	95814	A	A	A				1
651 I ST	COUNTY OF SACRAMENTO - OCIT	SACRAMENTO	95814	A						
801 I ST STE 121	US FEDERAL BLDG & US POST OFFICE	SACRAMENTO	95814	A	I					
828 I ST	SACRAMENTO PUBLIC LIBRARY	SACRAMENTO	95814	A	I	A				1
915 I ST	SACRAMENTO CITY HALL	SACRAMENTO	95814	A	I					
1000 I ST	WATERFALL PARKING GARAGE	SACRAMENTO	95814	A	I					
1001 I ST STE 100	JOE SERNA JR CAL EPA BLDG	SACRAMENTO	95814	A	A	A				1
1121 I ST	GOODYEAR AUTO SERVICE CENTER #85	SACRAMENTO	95814	A	A					
1129 I ST	PRINT PLACE	SACRAMENTO	95814		I					
1200 I ST	MADE IN JAPAN/MADE IN AMERICA	SACRAMENTO	95814	A	A					
1229 I ST	SACRAMENTO CITY FIRE STATION 2	SACRAMENTO	95814	A						
1300 I ST	STATE OF CALIFORNIA ATTORNEY GENE	SACRAMENTO	95814	A	A					
1431 I ST	A B & M	SACRAMENTO	95814	I	I					
1616 I ST	CARON'S SERVICE CENTER	SACRAMENTO	95814	I	I					
1715 I ST	BIKER'S DREAM	SACRAMENTO	95811	I	I					
1815 I ST	CAPITOL ACE HARDWARE	SACRAMENTO	95811	I						
2020 I ST	SIRLIN PHOTOGRAPHERS	SACRAMENTO	95811		I			I		
3451 I ST 104	WEST COAST CONVEYOR & EQUIPMENT	NORTH HIGHLANDS	95660	I						
3451 I ST STE 110	RPS AUTO REPAIR	NORTH HIGHLANDS	95660	I	A					
3451 I ST 18	GIBBONS AUTO & MARINE	NORTH HIGHLANDS	95660		I					
3451 I ST 26	TARS AUTO REPAIR	NORTH HIGHLANDS	95660		I					
3451 I ST STE 28	LUPE'S AUTOMOTIVE SERVICES	NORTH HIGHLANDS	95660	A	A					
3451 I ST STE 32	A V AUTO BODY	NORTH HIGHLANDS	95660		I					
3451 I ST STE 35	RAMOS AUTO SHOP	NORTH HIGHLANDS	95660	A	A					
3451 I ST 41	AUTO BODY REPAIR	NORTH HIGHLANDS	95660	I						
3451 I ST 42	BOS CABINETS	NORTH HIGHLANDS	95660		A					
3451 I ST STE 45	MAY AUTO REPAIR	NORTH HIGHLANDS	95660	I	I					
3451 I ST STE 84	P A D AUTO	NORTH HIGHLANDS	95660	I	A					
3451 I ST STE 85	SHASA AUTO BODY	NORTH HIGHLANDS	95660		I					
3451 I ST STE 89	SASHA AUTO BODY	NORTH HIGHLANDS	95660	I	A					
3451 I ST STE 94	CAL STAR SMOG, INC	NORTH HIGHLANDS	95660	I						
3451 I ST STE 95	LUXURY AUTO REPAIR	NORTH HIGHLANDS	95660		I					
3451 I ST STE 96	VM AUTO CARE	NORTH HIGHLANDS	95660		I					
6133 ILLINOIS AVE	SCOTT'S AUTOMOTIVE, INC	ORANGEVALE	95662	A	A					
521 INDIANA AVE STE A	MY EURO CARE, INC	SACRAMENTO	95833	A	A					
521 INDIANA AVE	SCOTT'S AUTO CARE & SALES	SACRAMENTO	95833		I					
521 INDIANA AVE	AAA WELDING	SACRAMENTO	95833		I					
521 INDIANA AVE STE F	DENNIS LESEA PAINT & BODY	SACRAMENTO	95833	A	A					
60 INDUSTRIAL CT	PEAK MANUFACTURING	GALT	95632	A						
98 INDUSTRIAL CT	AIR PRODUCTS & CHEMICALS, INC	GALT	95632	A	A	A				1
455 INDUSTRIAL DR	CITY OF GALT POLICE DEPT	GALT	95632	A						
495 INDUSTRIAL DR	CITY OF GALT PUBLIC WORKS DIV	GALT	95632	A	A					
545 INDUSTRIAL DR STE 125	BRIAN'S AUTOMOTIVE	GALT	95632		A					

Master List of Facilities within Sacramento County with Potentially Hazardous Materials

SITE ADDRESS	FACILITY NAME	CITY	ZIP	HM CATEGORY A=Active, I=Inactive						TANKS (UST Only)
				BP	WG	UST	AST	TIER	CalARP	
550 INDUSTRIAL DR STE 100	CARSON'S COATINGS	GALT	95632	A	I					
680 INDUSTRIAL DR	CARDINAL CG	GALT	95632	A	A					
8120 INDUSTRIAL PKWY	DELTA AUTOMOTIVE	SACRAMENTO	95824	I	I					
8121 INDUSTRIAL PKWY STE 7	LOUIS A/C SALVAGE	SACRAMENTO	95824	I	I					
8121 INDUSTRIAL PKWY	LOUIS AC SALVAGE	SACRAMENTO	95824		I					
8130 INDUSTRIAL PKWY	ADVANCE AUTO BODY & PAINT	SACRAMENTO	95824		A					
8140 INDUSTRIAL PKWY STE 1	AURORA NEON	SACRAMENTO	95824	I						
8140 INDUSTRIAL PKWY STE 8	NORTHERN TECHNOLOGY AND TESTING	SACRAMENTO	95824	A	A					
8160 INDUSTRIAL PKWY	THUNDERBIRD FOREST PRODUCTS	SACRAMENTO	95824	A	A					
460 INDUSTRIAL WAY	COMBS CHEMICAL (AQUA BLUE)	GALT	95632	I						
3880 INNOVATOR DR	CALIFORNIA FAMILY FITNESS	SACRAMENTO	95834	A						
10610 INTERNATIONAL DR	GOLDEN STATE WATER CO - MATHER W	RANCHO CORDOVA	95670	A					I	
10725 INTERNATIONAL DR	KAISER PERMANENTE	RANCHO CORDOVA	95670	A	A					
10730 INTERNATIONAL DR	VERIZON WIRELESS - RANCHO CORDOV	RANCHO CORDOVA	95670	A						
10734 INTERNATIONAL DR BLDG A	VERIZON WIRELESS - CALL CENTER CEL	RANCHO CORDOVA	95670	A						
10734 INTERNATIONAL DR BLDG A	VERIZON WIRELESS - RANCHO CORDOV	RANCHO CORDOVA	95670	A						
10845 INTERNATIONAL DR	VISION SERVICE PLAN (VSP)	RANCHO CORDOVA	95670	A						
11155 INTERNATIONAL DR BLDG B	DELTA DENTAL PLAN OF CALIFORNIA	RANCHO CORDOVA	95670	A						
10424 INVESTMENT CIR A	MICHAEL KOBAN DC	RANCHO CORDOVA	95670		I					
7350 IONE RD	PYRO SPECTACULARS NORTH, INC	SLOUGHHOUSE	95683	A						
8955 IONE RD	SCHNEIDER-BROWN RANCH LLC	SLOUGHHOUSE	95683	I	I					
IONE RD	ACTION PAINTBALL GAMES	RANCHO MURIETA	95683	A						
1750 IRIS AVE STE B	GENERAL AUTO REPAIRS	SACRAMENTO	95815	A	A					
1750 IRIS AVE	AMERICAN CONEX STORAGE CONTAINERS	SACRAMENTO	95815	I						
80 IRON POINT CIR STE 200	BENEFIT & RISK MANAGEMENT SERVICE	FOLSOM	95630	A						
145 IRON POINT RD	OLSON FAMILY PRACTICE	FOLSOM	95630		I					
191 IRON POINT RD	CRLLC/76 #5754	FOLSOM	95630	A	A	A				3
291 IRON POINT RD	FOLSOM LAKE YAMAHA	FOLSOM	95630	I	I					
321 IRON POINT RD	PET VETS OF FOLSOM	FOLSOM	95630		I					
1180 IRON POINT RD STE 300	CALPINE INC	FOLSOM	95630	I						
1855 IRON POINT RD	IRON POINT SEWAGE PUMPING STATION	FOLSOM	95630	A						
2099 IRON POINT RD	AT&T MOBILITY-BROADSTONE #28371	FOLSOM	95630	I						
2155 IRON POINT RD	KAISER PERMANENTE	FOLSOM	95630		A					
2235 IRON POINT RD	MICRON, INC	FOLSOM	95630	A	A		I			
2295 IRON POINT RD STE 200	WASTE CONNECTIONS, INC	FOLSOM	95630-8767	A						
2385 IRON POINT RD	BED BATH & BEYOND #1139	FOLSOM	95630	I	A					
2495 IRON POINT RD STE 11	SAM'S CLUB #6620	FOLSOM	95630	I	I					
2495 IRON POINT RD STE 11	SAM'S CLUB #6620	FOLSOM	95630	A	A	A				3
10099 IRON ROCK WAY	WESTERN SUPPLY, INC	ELK GROVE	95624	A						
10103 IRON ROCK WAY	HUFT HEATING & AIR CONDITIONING INC	ELK GROVE	95624	A						
10107 IRON ROCK WAY	ALL WEATHER AIR COMFORT INC	ELK GROVE	95624	I						
10115 IRON ROCK WAY, #4	GATX LOGISTICS	ELK GROVE	95624	I	I					
10115 IRON ROCK WAY STE A	BIMBO BAKERIES USA	ELK GROVE	95624	A	A					

Master List of Facilities within Sacramento County with Potentially Hazardous Materials

SITE ADDRESS	FACILITY NAME	CITY	ZIP	HM CATEGORY A=Active, I=Inactive						TANKS (UST Only)
				BP	WG	UST	AST	TIER	CalARP	
10119 IRON ROCK WAY	ELK GROVE TIRE & BRAKE	ELK GROVE	95624		I					
10131 IRON ROCK WAY	JENKINS BEVERAGE, INC	ELK GROVE	95624	A						
10143 IRON ROCK WAY	COOKS COLLISION OF ELK GROVE	ELK GROVE	95624	A	A					
10148 IRON ROCK WAY STE C	PREMIER AUTO BODY OF ELK GROVE	ELK GROVE	95624	I	A					
10149 IRON ROCK WAY	EL & EL WOOD PRODUCTS, NO CAL	ELK GROVE	95624	A						
10175 IRON ROCK WAY	APPLE COMPUTER INC	ELK GROVE	95624	I	I					
10250 IRON ROCK WAY STE 200	MV TRANSPORTATION DIVISION 92	ELK GROVE	95624	A	A					
10271 IRON ROCK WAY STE 100	ADVANCED AUTOMOTIVE SERVICES	ELK GROVE	95624	I	I					
10278 IRON ROCK WAY	TUDOR CONSTRUCTION & RESTORATIO	ELK GROVE	95624	I	I					
10278 IRON ROCK WAY	TUDOR CONSTRUCTION & RESTORATIO	ELK GROVE	95624	I	I					
10288 IRON ROCK WAY	ELK GROVE POWER EQUIPMENT	ELK GROVE	95624	A	A					
13995 ISLAND VIEW WAY	CA AMERICAN WATER - WAL GR 3	WALNUT GROVE	95690	A					I	
13783 ISLETON RD	J T MCCORMACK INC	WALNUT GROVE	95690	I						
14174 ISLETON RD	KO-KET RESORT	ISLETON	95641	A						
14205 ISLETON RD	KOKET RANCH	WALNUT GROVE	95690	I	I					
15631 ISLETON RD	CAPITOL D3 MASTER METER	ISLETON	95641	I						
15725 ISLETON RD	GARDINER RANCH	ISLETON	95641	I	I					
16097 ISLETON RD	H. DENIS VAN DE MAELE	ISLETON	95641	I						
ISLETON RD	NORTH ISLETON 30-1	ISLETON	95641	I	I					
11755 IVIE RD	ARCOHE UNION SCHOOL [HM]	HERALD	95638	A	A					
12746 IVIE RD	HERALD FIRE PROTECTION DISTRICT	HERALD	95638	A						
9381 JACKSON RD A	JAMES M SOARES TRUCKING INC	SACRAMENTO	95826	I	I					
17201 JACKSON SLOUGH RD	ROLAND PAOLINELLI FARMS	ISLETON	95641	I						
JACKSON/MEISS	DAVIS RANCH	SLOUGHHOUSE	95683	I						
JACKSON BLVD	GARDINER MASTER METER	ISLETON	95641	A						
13076 JACKSON HWY	REDI GREEN	SLOUGHHOUSE	95683	I						
13501 JACKSON HWY	DAVIS RANCH L.L.C	SLOUGHHOUSE	95683	I	I					
15731 JACKSON HWY	VERIZON WIRELESS- RANCHO MURIETA	RANCHO MURIETA	95683	A						
8310 JACKSON RD	NEVADA CEMENT COMPANY	SACRAMENTO	95826	A						
8328 JACKSON RD	KYLE'S ROCK & REDI-MIX INC	SACRAMENTO	95826	I	I					
8395 JACKSON RD STE A	PANATTONI CONSTRUCTION INC	SACRAMENTO	95826	I	I					
8501 JACKSON RD	GREEN ACRES NURSERY & SUPPLY	SACRAMENTO	95826	A						
8710 JACKSON RD	WASTE REMOVAL & RECYCLING, INC	SACRAMENTO	95826	A	A					
8770 JACKSON RD STE A	YAMAGATA LANDSCAPE & MAINTENANC	SACRAMENTO	95826	A	I					
8770 JACKSON RD STE B	ICHIBAN LANDSCAPE MAINTENANCE	SACRAMENTO	95826	A	A					
8780 JACKSON RD	NEXTEL CELL SITE CA 0530	SACRAMENTO	95826	A						
8780 JACKSON RD	CLARK-CADMAN, INC	SACRAMENTO	95826	A	I					
8780 JACKSON RD	AMERICAN TOWER CORP SITE 301114	SACRAMENTO	95826	I						
8888 JACKSON RD	MATSUDA'S - AREA 2	SACRAMENTO	95826	I						
9144 JACKSON RD 7A	A ABSOLUTE TOWING	SACRAMENTO	95826	I	I					
9144 JACKSON RD STE A	CWS PAINTING	SACRAMENTO	95826	I						
9144 JACKSON RD STE F	SAMSON AUTO REPAIR	SACRAMENTO	95826	I	I					
9144 JACKSON RD STE G	SUPER AUTO BODY	SACRAMENTO	95826		A					

Master List of Facilities within Sacramento County with Potentially Hazardous Materials

				HM CATEGORY A=Active, I=Inactive						
SITE ADDRESS	FACILITY NAME	CITY	ZIP	BP	WG	UST	AST	TIER	CalARP	TANKS (UST Only)
9156 JACKSON RD STE B	CUSTOM CURBS	SACRAMENTO	95826	I						
9190 JACKSON RD	SUNWORLD LANDSCAPE	SACRAMENTO	95826	I	I					
9297 JACKSON RD	AT&T MOBILITY-ROSEMONT (9730)	SACRAMENTO	95826	A						
9297 JACKSON RD	SILVERADO BUILDING MATERIALS	SACRAMENTO	95826	A	A					
9330 JACKSON RD	ASC TRUCK SERVICE	SACRAMENTO	95826	I	I					
9349 JACKSON RD	ADVANCE DISPOSAL INC	SACRAMENTO	95826		I					
9350 JACKSON RD	CAPITOL SAND & GRAVEL CO	SACRAMENTO	95826	A	A					
9351 JACKSON RD	RIVER CITY WASTE RECYCLERS	SACRAMENTO	95826	I	I					
9353 JACKSON RD	ROTEX TRANSPORTATION INC	SACRAMENTO	95826	A	A					
9353 JACKSON RD	WATERWORKS AQUATIC MGMT, INC	SACRAMENTO	95826	A	I					
9353 JACKSON RD	RUSO BROTHERS TRANSPORT INC	SACRAMENTO	95826	I	I					
9353 JACKSON RD	ON SITE CONCRETE, INC	SACRAMENTO	95826	A	I					
9381 JACKSON RD STE B	PREMIER POOLS & SPAS, INC	SACRAMENTO	95826	A	A					
9381 JACKSON RD	MCDANIELS TRUCKING	SACRAMENTO	95826	I	I					
9395 JACKSON RD	ACTION METAL FABRICATORS INC.	SACRAMENTO	95826	A	I					
9400 JACKSON RD	NOR-CAL EQUIPMENT RENTALS	SACRAMENTO	95826	A	A					
9425 JACKSON RD	CORDOVA GOLF COURSE	SACRAMENTO	95826	A	A	I				2
9497 JACKSON RD	WALSH STATION AUTO SERVICE	SACRAMENTO	95826	A	A		I			
9510 JACKSON RD	MABEY BRIDGE & SHORE, INC	SACRAMENTO	95827	A						
9656 JACKSON RD	SUNBELT RENTALS	SACRAMENTO	95827	I	I	I				0
9700 JACKSON RD	FLYING V - FILLING STATION	SACRAMENTO	95827	A	A	A				3
9701 JACKSON RD	HONEST ENGINE INC	SACRAMENTO	95827	I	I					
9701 JACKSON RD	JACKSON SHELL	SACRAMENTO	95827	A	A	A				3
9787 JACKSON RD	TRUCK TRAILER MOBILE SERVICE	SACRAMENTO	95827	A	A					
9880 JACKSON RD	SLAVIC MISSIONARY CHURCH, INC	SACRAMENTO	95827	A	A					
10221 JACKSON RD	WILSON - CAMELLIA MEMORIAL LAWN	SACRAMENTO	95827	A	A					
12141 JACKSON RD	THE DOCTORS INN	SLOUGHHOUSE	95683		I					
13147 JACKSON RD	DAIRYLAND SEED	SLOUGHHOUSE	95683	I	I					
13265 JACKSON RD	SIGNOROTTI HOP RANCH	SLOUGHHOUSE	95683	I						
14300 JACKSON RD	ANDERSON RANCH	RANCHO MURIETA	95683	I						
15024 JACKSON RD	JARED SCHNEIDER	SLOUGHHOUSE	95683	I						
15160 JACKSON RD	RANCHO MURIETA CSD: WATER PLNT	SLOUGHHOUSE	95683	A					A	
15160 JACKSON RD	RANCHO MURIETA CSD WWRP	SLOUGHHOUSE	95683	A	A	I			A	1
15731 JACKSON RD	AT&T MOBILITY- RANCHO MURIETTA (97)	SLOUGHHOUSE	95683	A						
15731 JACKSON RD	COUNTY OF SACRAMENTO	RANCHO MURIETA	95683	A						
JACKSON RD	OPRG ENGS LOCAL 3-TRAINING CTR	RANCHO MURIETA	95683	A	A					
5301 JACKSON ST	AT&T MOBILITY-MADISON (9734)	NORTH HIGHLANDS	95660	A						
5311 JACKSON ST STE B	SIERRA CUSTOM IRON WORKS	NORTH HIGHLANDS	95660	I	I					
5311 JACKSON ST	SECURITY CONTRACTOR SERVICES, INC	NORTH HIGHLANDS	95660	A	A					
2818 JAMES WAY	MCCLELLAN AIRFIELD	MCCLELLAN	95652	A						
301 JEFFERSON AVE	SACRAMENTO CITY WELL #151	SACRAMENTO	95833	I					I	
500 JESSIE AVE	NORWOOD PINES ALZHEIMERS CNTR-LF	SACRAMENTO	95838	A						
4300 JETWAY CT	HERITAGE ONE DOOR & BUILDING SOLU	NORTH HIGHLANDS	95660	A	A	I				1

Master List of Facilities within Sacramento County with Potentially Hazardous Materials

SITE ADDRESS	FACILITY NAME	CITY	ZIP	HM CATEGORY A=Active, I=Inactive						TANKS (UST Only)
				BP	WG	UST	AST	TIER	CalARP	
4301 JETWAY CT	SCAFCO CORPORATION	NORTH HIGHLANDS	95660	A	I	A				1
4348 JETWAY CT A	J D MURRAY SHEET METAL INC	NORTH HIGHLANDS	95660	I						
4363 JETWAY CT	RRS INDUSTRIES	NORTH HIGHLANDS	95660	I						
4365 JETWAY CT	GEARY PACIFIC SUPPLY	NORTH HIGHLANDS	95660	A						
225 N JIBBOOM ST	SHELL FACILITY #135857	SACRAMENTO	95811	A	A	A				2
222 JIBBOOM ST	RIVERMART	SACRAMENTO	95811	A	A	A				3
501 JIBBOOM ST	CA STATE RAILROAD MUSEUM UNIT SHC	SACRAMENTO	95814	A	A					
127 J ST	FLASH 1 HR PHOTO	SACRAMENTO	95814		I					
300 J ST	HOLIDAY INN CAPITOL PLAZA	SACRAMENTO	95814	A						
428 J ST	TRAVELER'S CENTER	SACRAMENTO	95814	I		I				
501 J ST 100	ALPHA GRAPHICS	SACRAMENTO	95814		I					
501 J ST	SUTTER PRINTING	SACRAMENTO	95814		I					
560 J ST 170-B	STATE OF CA DEPT OF FOOD AND AG	SACRAMENTO	95814	I	I					
660 J ST STE 150	LEVEL (3) COMMUNICATIONS - SCRMCA/	SACRAMENTO	95814	I						
660 J ST 150	DUPLICATE - SEE FA0014571	SACRAMENTO	95814	I						
707 J ST	H WESLEY YEE DDS	SACRAMENTO	95814		I					
800 J ST	PLAZA LOFTS	SACRAMENTO	95814			I				1
1024 J ST	ARBOR PRESS	SACRAMENTO	95814		I					
1125 J ST	JOHANSEN PHOTOGRAPHY	SACRAMENTO	95814		I					
1201 J ST	CALIFORNIA MEDICAL ASSOC	SACRAMENTO	95814			I				1
1225 J ST	T C PRINTING	SACRAMENTO	95814		I					
1230 J ST	SHERATON GRAND HOTEL SACRAMENTO	SACRAMENTO	95814	A	I					
1303 J ST 300& 700	LEVEL (3) COMMUNICATIONS, LLC	SACRAMENTO	95814	A						
1325 J ST STE 100	1325 J ST, LLC	SACRAMENTO	95814	A	A	A				1
1407 J ST STE 100	PAC BELL TELEPHONE CO - AT&T CALIF	SACRAMENTO	95814	A	A	A				3
1407 J ST	AT & T MOBILITY - SAC MSC (33646)	SACRAMENTO	95814	I						
1421 J ST	AT & T CORP	SACRAMENTO	95814	A						
1423 J ST 2ND FL	AT & T MOBILITY - SAC MSC	SACRAMENTO	95814	A						
1515 J ST	MEMORIAL AUDITORIUM	SACRAMENTO	95814	A						
1530 J ST 150	MIKUNI JAPANESE RESTAURANT & SUS	SACRAMENTO	95814	I	I					
1616 J ST	LITHOGRAPHICS	SACRAMENTO	95814		I			I		
1617 J ST	JAPANESE IMPORTS	SACRAMENTO	95814	A	A					
1713 J ST	T-MOBILE WEST CORP (SC060094)	SACRAMENTO	95814	I						
1801 J ST	SIERRA RESEARCH INC	SACRAMENTO	95811	I						
2011 J ST	WESSLER BODY & PAINT SHOP	SACRAMENTO	95811		I					
2100 J ST	VERIZON WIRELESS - 21ST & J STREET	SACRAMENTO	95816	A						
2127 J ST	MIDTOWN PHOTO	SACRAMENTO	95816		I					
2200 J ST 107	RITZ CAMERAS	SACRAMENTO	95816		I			I		
2201 J ST	WOODARD-FICETTI CLEANERS & DRYER	SACRAMENTO	95816	A	A					
2321 J ST	JAY STREET AUTOMOTIVE	SACRAMENTO	95816	I	I					
2413 J ST	CUILLA BROTHERS BODY SHOP INC	SACRAMENTO	95816	A	A					
2413 J ST	HOWARD'S JAY STREET AUTO	SACRAMENTO	95816	I	I					
2420 J ST	DIAGNOSTIC PATHOLOGY MEDICAL GRC	SACRAMENTO	95816	I	I			I		

Master List of Facilities within Sacramento County with Potentially Hazardous Materials

SITE ADDRESS	FACILITY NAME	CITY	ZIP	HM CATEGORY A=Active, I=Inactive						TANKS (UST Only)
				BP	WG	UST	AST	TIER	CalARP	
2619 J ST	PAMELA DITOMASSO DMD	SACRAMENTO	95816		I					
2825 J ST	UCD HEALTH SYSTEMS	SACRAMENTO	95816		I					
2831 J ST	TERRY ADAIR DDS	SACRAMENTO	95816		I					
2838 J ST	J STREET AM/PM	SACRAMENTO	95816	A	A	A				3
3230 J ST	AT&T MOBILITY-ALHAMBRA (9687)	SACRAMENTO	95816	A						
3655 J ST	SHABBY SHACK	SACRAMENTO	95816		I			I		
3701 J ST STE 200	THOMAS W FONG DDS	SACRAMENTO	95816		I					
4001 J ST	MERCY GENERAL HOSPITAL	SACRAMENTO	95819	A	A	A		I		2
4001 J ST	MERCY RADIATION ONCOLOGY CTR	SACRAMENTO	95819		I			I		
4751 J ST	CAPITAL CITY CLEANERS	SACRAMENTO	95819		I					
4801 J ST, #D	MAYO K JACK DDS	SACRAMENTO	95819		I					
4830 J ST	RITE AID	SACRAMENTO	95819	I	A					
5600 J ST	ARCHIE'S HARDWARE & GIFTS	SACRAMENTO	95819	I						
5700 J ST, #B	RALPH J ISOLA DDS	SACRAMENTO	95819		I					
6000 J ST STE 2012	UNITED STATES GEOLOGICAL SURVEY	SACRAMENTO	95819	A	A					
6000 J ST	CSUS CORP YARD	SACRAMENTO	95819	A	A	A				1
6000 J ST	CSUS SCIENCE	SACRAMENTO	95819	A	A					
6000 J ST	CSUS GENERAL FACILITIES	SACRAMENTO	95819-6145	A	A					
6000 J ST	AT & T MOBILITY - SAC STATE (38008)	SACRAMENTO	95819	I						
6000 J ST	CSUS - HOUSING & RESIDENTIAL LIFE	SACRAMENTO	95819	A	I					
6000 J ST	VERIZON WIRELESS - HORNET	SACRAMENTO	95819	A						
1001 JOELLIS WAY	CEMEX CONSTRUCTION MATERIALS PAC	SACRAMENTO	95815	A						
1020 JOELLIS WAY	MCKENRY DRAPERY SERVICE, INC	SACRAMENTO	95815	A	A			I		
1025 JOELLIS WAY	OZARK TRUCKING INC	SACRAMENTO	95815	I	I					
1111 JOELLIS WAY	ELLIS & ELLIS SIGN SYSTEMS	SACRAMENTO	95815	A	A					
1122 JOELLIS WAY	HD SUPPLY WATERWORKS	SACRAMENTO	95815	I						
1495 JULIESSE AVE	SACRAMENTO CITY WELL #122	SACRAMENTO	95815	A					A	
1552 JULIESSE AVE STE A	INDUSTRIAL BATTERY SERVICES, INC	SACRAMENTO	95815	A	A					
1552 JULIESSE AVE C	NORCAL TRANSMISSION	SACRAMENTO	95815		I					
1552 JULIESSE AVE STE D	NORCAL TRANSMISSION	SACRAMENTO	95815	A	A					
1552 JULIESSE AVE STE F	MAXI SPECIALTY MACHINE	SACRAMENTO	95815	I	I					
1554 JULIESSE AVE STE A	WESTEC WELDING REPAIR	SACRAMENTO	95815		I					
1558 JULIESSE AVE STE M	PACIFIC BELL TELEPHONE CO - AT&T CA	SACRAMENTO	95815	A	A					
1558 JULIESSE AVE STE O	CUSTOM ENTERTAINMENT CENTERS	SACRAMENTO	95815		I					
1560 JULIESSE AVE STE A	LES A & A AUTOMOTIVE	SACRAMENTO	95815	A	A					
1560 JULIESSE AVE STE C&D	MADSON PLASTERING	SACRAMENTO	95815	I						
1560 JULIESSE AVE STE G	MAXI SPECIALTY MACHINE	SACRAMENTO	95815	I						
1562 JULIESSE AVE M	APEX ENGINES & FABRICATION	SACRAMENTO	95815		I					
1590 JULIESSE AVE	SBC-PACIFIC BELL (UB-645)	SACRAMENTO	95815	I	I	I				1
1607 JULIESSE AVE C	PETE'S MARINE ENGINES	SACRAMENTO	95815		I					
1641 JULIESSE AVE STE A	VOSTOK MOTORS INC	SACRAMENTO	95815		A					
3301 JULLIARD DR	CITY OF SACRAMENTO, FIRE STATION 6	SACRAMENTO	95826	A						
3309 JULLIARD DR	ALOHA CLEANERS	SACRAMENTO	95826	I	I					



Master List of Facilities within Sacramento County with Potentially Hazardous Materials

SITE ADDRESS	FACILITY NAME	CITY	ZIP	HM CATEGORY A=Active, I=Inactive						TANKS (UST Only)
				BP	WG	UST	AST	TIER	CalARP	
3313 JULLIARD DR, #D	RODNEY D SCHELL DC	SACRAMENTO	95826		I					
3317 JULLIARD DR STE B	PACIFIC HEAT & AIR, INC	SACRAMENTO	95826	A	I					
3319 JULLIARD DR STE B	COOL RUNNINGS AUTOMOTIVE	SACRAMENTO	95826	A	A					
2600 JUNIPER LN A	SACRAMENTO CARBURETOR/ELECTRIC	SACRAMENTO	95825	I	I					
2600 JUNIPER LN	ELIE'S FOREIGN & DOMESTIC AUTO	SACRAMENTO	95825	A	A					
2629 JUNIPER LN	MARTY VANICH AUTOMOTIVE REPAIR IN	SACRAMENTO	95825	A	A					
2629 JUNIPER LN	VERIZON WIRELESS - ALTA ARDEN	SACRAMENTO	95825	A						
2634 JUNIPER LN	CAR CARE CENTER	SACRAMENTO	95825	A	A					
8110 JUNIPERO ST	CLARK-CADMAN INC	SACRAMENTO	95828	I	I					
8122 JUNIPERO ST STE A	NOR CAL CUSTOMZ	SACRAMENTO	95828		I					
8124 JUNIPERO ST STE A	HIT 'EM HYDRAULICS	SACRAMENTO	95828	I	I					
8124 JUNIPERO ST STE B	BAD BOYS CUSTOM PAINT & BODY	SACRAMENTO	95828	I	A					
8169 JUNIPERO ST	SACRAMENTO VALLEY BOX CO	SACRAMENTO	95828	I	I					
3112 KADEMA DR	MSA: KADEMA STORM DRAIN PUMP STA	SACRAMENTO	95864	A						
8499 KAMMERER RD	GREG HARDESTY	ELK GROVE	95757	I						
8667 KAMMERER RD	T-MOBILE WEST CORP (SC06090A)	ELK GROVE	95758	I						
8780 KAMMERER RD	AT&T MOBILITY-ELK GROVE (9671)	ELK GROVE	95757	A						
7470 KANAI AVE	BRUTON'S GLASS CO INC	CITRUS HEIGHTS	95621	I						
7475 KANAI AVE	D W WATSON DC	CITRUS HEIGHTS	95621		I					
7485 KANAI AVE	ALL AUTOMOTIVE SERVICE	CITRUS HEIGHTS	95621	A	A					
3929 KARL DR	NORTH HIGHLANDS REC/PARK MAINT	NORTH HIGHLANDS	95660	A	A					
1630 KATHLEEN AVE	CULTURED MARBLE PRODUCTS, LTD	SACRAMENTO	95815	A	A					
1636 KATHLEEN AVE	WEST COAST FOAM DESIGN INC	SACRAMENTO	95815	I						
1636 KATHLEEN AVE	DIVISION 15 TECH	SACRAMENTO	95815	I						
1646 KATHLEEN AVE	SIERRA PACIFIC TOOL SERVICE INC	SACRAMENTO	95815	I	I					
1704 KATHLEEN AVE	TITAN METAL PRODUCTS, INC	SACRAMENTO	95815	A	A					
1717 KATHLEEN AVE STE 2	BIG MOUNTAIN HEATING & AIR CONDITIC	SACRAMENTO	95815	I						
1717 KATHLEEN AVE	ENERGY KING INC	SACRAMENTO	95815	I	I					
1728 KATHLEEN AVE STE 300	RYAN'S EXPRESS TRANSPORTATION	SACRAMENTO	95815	A	A					
2208 KAUSEN DR STE 100	DAVITA WEST ELK GROVE DIALYSIS	ELK GROVE	95758	A						
2215 KAUSEN DR STE 1	SLAKEY BROTHERS	ELK GROVE	95758	A						
4618 KEEMA AVE	HILLSDALE WELL #5	SACRAMENTO	95842	I					I	
5816 KELLY WAY	MCCLELLAN BUSINESS PARK MASTER A	MCCLELLAN	95652	A	I					
5824 KELLY WAY	SACRAMENTO METRO FIRE STATION 114	MCCLELLAN	95652	A						
KELTON WAY/N OF MAIN AVE	SACRAMENTO CITY WELL #164	SACRAMENTO	95838	A					A	
5071 KELTON AVE STE 400	HARRINGTON INDUSTRIAL PLASTICS LLC	SACRAMENTO	95838	I						
4721 KELTON WAY	A-1 DOOR & BUILDING SOLUTIONS	SACRAMENTO	95838	I						
4721 KELTON WAY	T-MOBILE WEST CORP (SC06056A)	SACRAMENTO	95838	I						
5081 KELTON WAY STE 100	VIKING FABRICATION SERVICES	SACRAMENTO	95838	A	A					
5415 KENNETH AVE	IRVING GUM	FAIR OAKS	95628	I						
9722 KENT ST STE D	EVERT AUTOMOTIVE	ELK GROVE	95624	A	A					
9728 KENT ST D	COMPLETE PERFORMANCE	ELK GROVE	95624	I	I					
9736 KENT ST	ANDREWS BODY SHOP	ELK GROVE	95624	I	I					

Master List of Facilities within Sacramento County with Potentially Hazardous Materials

SITE ADDRESS	FACILITY NAME	CITY	ZIP	HM CATEGORY A=Active, I=Inactive						TANKS (UST Only)
				BP	WG	UST	AST	TIER	CalARP	
9736 KENT ST	REMOTE ACCESS SERVICE	ELK GROVE	95624		I					
9750 KENT ST BLDG 5	INFLATABLE GAMES	ELK GROVE	95624	I						
9750 KENT ST	IRON MOUNTAIN	ELK GROVE	95624	A						
9752 KENT ST STE 6	ANDREW'S BODY SHOP	ELK GROVE	95624	A	A					
9796 KENT ST	PACIFIC EXCAVATION, INC	ELK GROVE	95624	A	A					
9800 KENT ST	HANFORD READY MIX INC	ELK GROVE	95624	A	A					
9830 KENT ST	CORDEIRO VAULT COMPANY	ELK GROVE	95624	A						
9833 KENT ST	JOHNSON MECHANICAL CONTRACTORS	ELK GROVE	95624	I						
9850 KENT ST	NUTRISHARE INC	ELK GROVE	95624	I						
9880 KENT ST	KEVIN YOUNG CONCRETE	ELK GROVE	95624	I	I					
9883 KENT ST	JIM DUPZYK CONCRETE PUMPING INC	ELK GROVE	95624	I	I					
9888 KENT ST	BENCO BRIDGES	ELK GROVE	95624	I	I					
9900 KENT ST	LAWSON DRAYAGE, INC	ELK GROVE	95624	A	A					
9901 KENT ST STE 1	IMPORT GARAGE	ELK GROVE	95624	A	A					
9901 KENT ST STE 3	IMPORT GARAGE	ELK GROVE	95624	I	I					
9901 KENT ST 6	J D GOLDMAN CO INC	ELK GROVE	95624	I						
9911 KENT ST STE 2	WESTERN SUPPLY, INC	ELK GROVE	95624	I						
9911 KENT ST STE 3	LEE'S AUTO SERVICE	ELK GROVE	95624	I	I					
9911 KENT ST 4	OFFSET SERVICES INK	ELK GROVE	95624	I	I					
9911 KENT ST STE 5	AA-FABRICATION	ELK GROVE	95624	I						
9911 KENT ST STE 6	CRACKAWAY ENGINE MACHINE	ELK GROVE	95624-4007	A	A					
9914 KENT ST STE 1	SOLID GOLD	ELK GROVE	95624	I						
9914 KENT ST STE 2	COMMERCIAL DYNAMICS	ELK GROVE	95624	I						
9914 KENT ST STE 4	STEELE'S PAINTING COMPANY	ELK GROVE	95624	A	I					
9914 KENT ST STE 5	LRF RESINOUS FLOORING	ELK GROVE	95624	I						
9914 KENT ST 8	EXPERT AUTOMOTIVE	ELK GROVE	95624		I					
9918 KENT ST STE 1	ELK GROVE BUILDERS, INC	ELK GROVE	95624	A						
9919 KENT ST	SCHWAN'S HOME SERVICE, INC - 100650	ELK GROVE	95624	A						
9930 KENT ST	FEIST CABINETS & WOODWORKS INC	ELK GROVE	95624	I	I					
9931 KENT ST	FRONTIER CITIZENS TELECOM CO OF CA	ELK GROVE	95624	A						
11600 KESTREL LAKE	P & N ENTERPRISES	ELK GROVE	95757-9723	I						
11680 KESTREL LAKE RD	VERIZON WIRELESS - KORN	ELK GROVE	95758	A						
8520 KIEFER BLVD	REDWOOD LANDSCAPE	SACRAMENTO	95826	I	I					
8585 KIEFER BLVD	CASCADE ROCK, INC	SACRAMENTO	95826	A	A					
8649 KIEFER BLVD	ADESA SACRAMENTO	SACRAMENTO	95826	A	A					
8760 KIEFER BLVD	TEICHERT AGGREGATES - PERKINS PL	SACRAMENTO	95826	A	A					
8833 KIEFER BLVD	A. TEICHERT & SON, INC	SACRAMENTO	95826	A	A	A				3
9100 KIEFER BLVD	ROSEMONT SHELL	SACRAMENTO	95826	A	A	A				3
9113 KIEFER BLVD	ROSEMONT AUTO CARE	SACRAMENTO	95826	I	I					
9113 KIEFER BLVD	SAVE MART SUPERMARKET #623	SACRAMENTO	95826	I	A					
9115 KIEFER BLVD	SHERAL'S AUTOMOTIVE	SACRAMENTO	95826	A	A					
9133 KIEFER BLVD	RITE AID #6081	SACRAMENTO	95826	I	A					
9161 KIEFER BLVD B	ROSEMONT ACE HARDWARE	SACRAMENTO	95826	I						

Master List of Facilities within Sacramento County with Potentially Hazardous Materials

SITE ADDRESS	FACILITY NAME	CITY	ZIP	HM CATEGORY A=Active, I=Inactive						TANKS (UST Only)
				BP	WG	UST	AST	TIER	CalARP	
9210 KIEFER BLVD	AUTO ZONE #5595	SACRAMENTO	95826	I	I					
9216 KIEFER BLVD, #2	PETER SCORDAKIS DDS	SACRAMENTO	95826		I					
9216 KIEFER BLVD 3	KRIS MARTINSON DDS	SACRAMENTO	95826		I					
9360 KIEFER BLVD	T-MOBILE WEST CORP (SC06996A)	SACRAMENTO	95827	I						
9416 KIEFER BLVD 8	FLAMINGO'S CLEANERS	SACRAMENTO	95826		I					
9416 KIEFER BLVD	ROSEMONT CLEANERS	SACRAMENTO	95826	I	I					
9594 KIEFER BLVD	ROSEMONT HIGH SCHOOL	SACRAMENTO	95827	A						
9601 KIEFER BLVD	ISA: SAC COUNTY YOUTH DETENTION C	SACRAMENTO	95827	A	I					
9605 KIEFER BLVD	B T COLLINS JUVENILE CENTER	SACRAMENTO	95827	A						
9630 KIEFER BLVD STE A	LEVAC SPECIALTIES	SACRAMENTO	95827	A						
9630 KIEFER BLVD	NEXTEL CELL SITE CA1796	SACRAMENTO	95827	I						
9648 KIEFER BLVD STE M	HK AUTO BODY & REPAIR	SACRAMENTO	95827	A	A					
9751 KIEFER BLVD	CEMEX CONSTRUCTION MATERIALS PAC	SACRAMENTO	95827	A	A					
11350 KIEFER BLVD	SACRAMENTO RENDERING CO [HM]	SACRAMENTO	95830	A	A	I			I	2
12701 KIEFER BLVD BLDG 400F	KIEFER LANDFILL (KLG #2)	SLOUGHHOUSE	95683	A	A					
12701 KIEFER BLVD	KIEFER LANDFILL	SLOUGHHOUSE	95683	A	A		I			
12701 KIEFER BLVD	KIEFER LANDFILL GENERATING PLANT 1	SLOUGHHOUSE	95683	A	A					
12701 KIEFER BLVD	KIEFER LANDFILL	SLOUGHHOUSE	95683	A	A					
13333 KIEFER BLVD	VERIZON WIRELESS SLOUGHHOUSE	SLOUGHHOUSE	95683	A						
13333 KIEFER BLVD	SPRINT CELL SITE SF 33XC909	SLOUGHHOUSE	95683	A						
13333 KIEFER BLVD	TUDESKO RANCH KIEFER	SLOUGHHOUSE	95683	I						
13355 KIEFER BLVD	AT&T MOBILITY-JACKSON RD (9754)	SLOUGHHOUSE	95683	A						
13361 KIEFER BLVD	SPRAGUE RANCH	SLOUGHHOUSE	95683	I						
3411 KIESSIG AVE STE B	RICK'S AUTOMOTIVE	SACRAMENTO	95823		I					
3411 KIESSIG AVE STE C	ATLAS MUFFLER & AUTO UPHOLSTERY	SACRAMENTO	95823	I						
3411 KIESSIG AVE STE D	DAVE'S AUTOSPORT	SACRAMENTO	95823		A					
3516 KIESSIG AVE	CON-WAY FREIGHT	SACRAMENTO	95823	A	A	A				7
3523 KIESSIG AVE STE A	MELO'S AUTO REPAIR	SACRAMENTO	95823	A	A					
3523 KIESSIG AVE STE B	CAPITAL CITY ALTERNATORS	SACRAMENTO	95823		A					
3523 KIESSIG AVE STE C	R3 AUTOMOTIVE	SACRAMENTO	95823		A					
3523 KIESSIG AVE STE D	VIP BODY & PAINT	SACRAMENTO	95823		I					
3523 KIESSIG AVE E	AUTO PERFECT BODY SHOP	SACRAMENTO	95823		I					
3523 KIESSIG AVE STE F	SS AUTO REPAIR	SACRAMENTO	95823	A	A					
3523 KIESSIG AVE G	RHYM'S AUTO SALES & SERVICE	SACRAMENTO	95823		I					
3523 KIESSIG AVE STE H	PACIFIC COAST BATTERY	SACRAMENTO	95823	I	I					
3523 KIESSIG AVE STE I	AMERICAN BEST AUTO PARTS	SACRAMENTO	95823	A	A					
3523 KIESSIG AVE STE J	LOVE AUTO REPAIR	SACRAMENTO	95823	A	A					
3537 KIESSIG AVE C	INDEPENDENT PORSCHE & BMW WKS	SACRAMENTO	95824		I					
3537 KIESSIG AVE STE D	CRABTREE BROTHERS	SACRAMENTO	95823	I	I					
KILCONNEL DR/BRUCEVILLE RD	MSA: KILCONNEL WELL SITE (W44)	ELK GROVE	95758	I					I	
2870 KILGORE RD	VOLCANO CORP	RANCHO CORDOVA	95670	A	A					
2880 KILGORE RD	ISA: DEPT OF GENERAL SRVCS/FLEET SI	RANCHO CORDOVA	95670	I	I					
2897 KILGORE RD	RESERVE AMERICA	RANCHO CORDOVA	95670	I						

Master List of Facilities within Sacramento County with Potentially Hazardous Materials

SITE ADDRESS	FACILITY NAME	CITY	ZIP	HM CATEGORY A=Active, I=Inactive						TANKS (UST Only)
				BP	WG	UST	AST	TIER	CalARP	
2945 KILGORE RD	THORATEC CORP	RANCHO CORDOVA	95670	I	I					
3065 KILGORE RD	JOHNSON CONTROLS INC	RANCHO CORDOVA	95670		I					
3068 KILGORE RD	SPRINT NEXTEL CARACF	RANCHO CORDOVA	95670	A	I	I				2
3101 KILGORE RD	CALMAT CO	RANCHO CORDOVA	95670	I	I					
3115 KILGORE RD	G S ROOFING PRODUCTS COMPANY	RANCHO CORDOVA	95670	I	I					
3130 KILGORE RD STE 100	MAXIMUS	RANCHO CORDOVA	95670	A						
3145 KILGORE RD	RMC PACIFIC MATERIALS	RANCHO CORDOVA	95670	I	I	I				3
3180 KILGORE RD	SACRAMENTO METRO FIRE STATION 66	RANCHO CORDOVA	95670	A						
3241 KILGORE RD	DELTA DENTAL PLAN OF CA	RANCHO CORDOVA	95670	A						
4432 KILZER AVE	ALEXANDER WOODWORKS	MCCLELLAN	95652	A	A					
4481 KILZER AVE	VISIONS RECYCLING, INC	MCCLELLAN	95652	A	A					
4518 KILZER AVE	E-Z LOADER ADJ BOAT TRAILERS SALES	MCCLELLAN	95652	I						
4727 KILZER AVE 737	SACRAMENTO METRO FIRE STATION 115	MCCLELLAN	95652	A	A					
4923 KILZER AVE	SILVER STATE HELICOPTERS INC	MCCLELLAN	95652	I	I					
3601 KINGS WAY	PAC BELL TELEPHONE CO - AT&T CALIF	SACRAMENTO	95821	A	A	A				1
3707 KINGS WAY	SBC-PACIFIC BELL (UB452)	SACRAMENTO	95821	I						
7100 KINGSLEY ST	WINK RACE ENTERPRISES	SACRAMENTO	95828		I					
7110 KINGSLEY ST	ASSOCIATED CONCRETE PUMPING	SACRAMENTO	95828	A	A	I				0
4340 KIRKBY WAY	STEVE'S LIQUOR & FOOD	NORTH HIGHLANDS	95660	I		I				
1600 KITCHNER RD STE D	MOTOR CAR REPAIRS	SACRAMENTO	95822	I	A					
1600 KITCHNER RD STE F	FINA MECHANICAL RESTORATIONS	SACRAMENTO	95822	A	A					
4219 KITTY LN STE A&B	JOSEPH'S CADILLAC SERVICE	SACRAMENTO	95841	I	I					
414 K ST	MACY'S SACRAMENTO #406	SACRAMENTO	95814	A	A					
701 K ST	SACRAMENTO DOWNTOWN ICE RINK	SACRAMENTO	95814	A						
717 K ST	T-MOBILE WEST CORP (SC06979A)	SACRAMENTO	95814	I						
801 K ST STE 2236	STATE OF CA DEPT OF CONSERVATION	SACRAMENTO	95814	A	A					
801 K ST STE 925	SACRAMENTO EQUITIES REIT	SACRAMENTO	95814	A	I					
831 K ST	RITE AID #6069	SACRAMENTO	95814	I	A					
1000 K ST	WOOLWORTHS	SACRAMENTO	95814	I						
1001 K ST	ONE HOUR PRO PHOTO	SACRAMENTO	95814	I	I					
1001 K ST	T-MOBILE WEST CORP (SC06005A)	SACRAMENTO	95814	I						
1012 K ST	RITE AID #6069	SACRAMENTO	95814	I	I					
1201 K ST STE 1517	ROTUNDA PARTNERS	SACRAMENTO	95814	A	A					
1215 K ST STE 600	ESQUIRE TOWER	SACRAMENTO	95814	A	I					
1414 K ST	ICS COMMUNICATIONS INC	SACRAMENTO	95814	I						
1515 K ST STE 100	TELE PACIFIC COMMUNICATIONS	SACRAMENTO	95814	A						
1701 K ST	CVS/PHARMACY #3945	SACRAMENTO	95814		A					
1930 K ST	IQ TECH	SACRAMENTO	95811	I	I					
2020 K ST	IPS PRINTING, INC	SACRAMENTO	95811	A	A			I		
2503 K ST	SACRAMENTO ORAL SURGERY	SACRAMENTO	95816		I					
2525 K ST, #101	R JACKSON/G HEISE DDS	SACRAMENTO	95816		I					
2525 K ST, #103	CENTRAL DENTAL XRAY LABORATORY	SACRAMENTO	95816		I					
2525 K ST, #108	WESLEY K FONG DDS	SACRAMENTO	95816		I					

Master List of Facilities within Sacramento County with Potentially Hazardous Materials

SITE ADDRESS	FACILITY NAME	CITY	ZIP	HM CATEGORY A=Active, I=Inactive						TANKS (UST Only)
				BP	WG	UST	AST	TIER	CalARP	
2525 K ST, #201	RICHARD M ALEXANDER DDS	SACRAMENTO	95816		I					
2525 K ST STE 203	JON D FUIKS DDS	SACRAMENTO	95816		I					
2525 K ST, #206	EDWARD K ISHII DDS	SACRAMENTO	95816		I					
2525 K ST, #207	GREGORY NAHORNEY DDS	SACRAMENTO	95816		I					
2525 K ST, #301	GERALD G SWANSON DDS	SACRAMENTO	95816		I					
2525 K ST SUIT 304	DAVID GS FONG DDS	SACRAMENTO	95816		I					
2525 K ST, #305	JEANETTE OKAZAKI DDS	SACRAMENTO	95816		I					
2525 K ST, #306	CHUNG H FONG DDS	SACRAMENTO	95816		I					
2525 K ST	JAMES W DALLOSTA DDS	SACRAMENTO	95816		I					
2627 K ST	AMY WOO DDS	SACRAMENTO	95816		I					
2715 K ST	KENT PATRICK MD	SACRAMENTO	95816		I					
2801 K ST STE 100	RITE AID #6072	SACRAMENTO	95816	I	A					
2801 K ST 110	RADIOLOGICAL ASSOC OF SACRAMENTO	SACRAMENTO	95816		I					
2801 K ST 115	IMAGING CENTERS OF SACRAMENTO	SACRAMENTO	95816		I					
2801 K ST, #400	NSR ASSOCIATION	SACRAMENTO	95816		I					
2801 K ST STE 525	FORT SUTTER SURGERY CENTER	SACRAMENTO	95816	A						
2919 K ST	SNAP 1 HR PHOTO	SACRAMENTO	95816		I			I		
9170 KLAGGE CT	JIFFY LUBE # 3336	ELK GROVE	95758	A	A					
9175 KLAGGE CT	KELLY'S EXPRESS CAR WASH	ELK GROVE	95758	A						
1000 KOST RD	CITY OF GALT KOST RESERVOIR	GALT	95632	A						
8191 KOST RD	TONY MARTIN	GALT	95632	I						
8990 KOST RD	GWERDER FARMS	GALT	95632-8813	I						
9414 KOST RD	JOE A. COTTA VINEYARDS	GALT	95632	I	I					
10343 KOST RD	CARDOSA DAIRY	GALT	95632	I	I					
8990 KRUTHOF WAY	VERIZON WIRELESS - PHOENIX FIELD	FAIR OAKS	95628	A						
8990 KRUTHOF WAY	AT & T MOBILITY-HAZEL SUNSET U CELL	FAIR OAKS	95628	I						
3513 LA GRANDE AVE	AIR MASTER HEAT & AIR INC	SACRAMENTO	95823	I	I					
3400 LA GRANDE BLVD	ATTARCO, INC	SACRAMENTO	95823	A	A					
3401 LA GRANDE BLVD	SMART CHEMISTRY CORPORATION	SACRAMENTO	95823	A	I					
3401 LA GRANDE BLVD	DIMENSION TECHNOLOGY CHEMICAL SY	SACRAMENTO	95823		I					
3430 LA GRANDE BLVD	SACRAMENTO AUTO BODY	SACRAMENTO	95823	A	A					
3439 LA GRANDE BLVD	C N L	SACRAMENTO	95823	I	I					
3439 LA GRANDE BLVD	VF AUTO REPAIR	SACRAMENTO	95823	A	A					
3440 LA GRANDE BLVD	IMPERIAL BEDDING	SACRAMENTO	95823	I						
3442 LA GRANDE BLVD STE A	MAGIC AUTO BODY & PAINT	SACRAMENTO	95823		A					
3443 LA GRANDE BLVD	DURAN'S TIRE RECYCLING	SACRAMENTO	95823		I					
3444 LA GRANDE BLVD	RJH CONSTRUCTION COMPANY INC	SACRAMENTO	95823	I						
3445 LA GRANDE BLVD	A & A FURNITURE RESTORATION	SACRAMENTO	95823		I					
3450 LA GRANDE BLVD STE B	CALLI TIRE & WHEEL	SACRAMENTO	95823		I					
3451 LA GRANDE BLVD	DV'S AUTO BODY	SACRAMENTO	95823	I	I					
3452 LA GRANDE BLVD STE A	RUDY'S AUTO MECHANIC	SACRAMENTO	95823	I	A					
3452 LA GRANDE BLVD STE B	AUTOMOTIVE CYLINDER HEAD EXCHANGE	SACRAMENTO	95823	I	I					
3453 LA GRANDE BLVD	PERFORMANCE AUTO & EXHAUST	SACRAMENTO	95823		I					

Master List of Facilities within Sacramento County with Potentially Hazardous Materials

SITE ADDRESS	FACILITY NAME	CITY	ZIP	HM CATEGORY A=Active, I=Inactive						TANKS (UST Only)
				BP	WG	UST	AST	TIER	CalARP	
3459 LA GRANDE BLVD	EVOLUTION MOTOR SPORT	SACRAMENTO	95823	I	I					
3512 LA GRANDE BLVD STE A	JESUS AUTO REPAIR	SACRAMENTO	95823	A	A					
3512 LA GRANDE BLVD STE B	TONY'S AUTO REPAIR	SACRAMENTO	95823	A	A					
3514 LA GRANDE BLVD	SOUTHWEST TRADERS INC	SACRAMENTO	95823	I						
3516 LA GRANDE BLVD STE A	LALO'S AUTO BODY	SACRAMENTO	95823		I					
3516 LA GRANDE BLVD STE B	SANTIAGO'S AUTO REPAIR	SACRAMENTO	95823	I	I					
3516 LA GRANDE BLVD C	VALLEY FOUR WHEEL DRIVE	SACRAMENTO	95823		I					
3519 LA GRANDE BLVD	SILK SCREEN PRO	SACRAMENTO	95823		A					
3520 LA GRANDE BLVD	GOLDEN AUTO BODY	SACRAMENTO	95823	I	I					
3520 LA GRANDE BLVD	HUGO'S AUTO REPAIR	SACRAMENTO	95823		I					
3521 LA GRANDE BLVD	MOTORCYCLE MACHINING SPECIALTIES	SACRAMENTO	95823	I	I					
3523 LA GRANDE BLVD A	DON'S TRANSMISSION	SACRAMENTO	95823		I					
3526 LA GRANDE BLVD	PANKEY & ASSOCIATES, INC	SACRAMENTO	95823	A	I					
3529 LA GRANDE BLVD	WION'S BODY SHOP	SACRAMENTO	95823	I	A					
3532 LA GRANDE BLVD STE A	DV'S AUTO BODY SHOP	SACRAMENTO	95823		I					
3532 LA GRANDE BLVD STE A	CUSTOM AUTOMOTIVE	SACRAMENTO	95823		I					
3532 LA GRANDE BLVD STE C	M & S GRANITE WORKS	SACRAMENTO	95823	I						
3532 LA GRANDE BLVD	FABRICATION SPECIALITIES	SACRAMENTO	95823	I	I					
3533 LA GRANDE BLVD	IMPERIAL TILE CO	SACRAMENTO	95823	I						
3540 LA GRANDE BLVD STE A	GONZALEZ AUTOMOTIVE	SACRAMENTO	95823		A					
3540 LA GRANDE BLVD STE A	CHIEN'S AUTO REPAIR & BODY	SACRAMENTO	95823	I	I					
3540 LA GRANDE BLVD STE B	TEMO'S AUTO REPAIR	SACRAMENTO	95823	A	A					
3554 LA GRANDE BLVD	J & A AUTO BODY REPAIR	SACRAMENTO	95823	I	I					
3554 LA GRANDE BLVD	NICOYA'S AUTO MECHANIC	SACRAMENTO	95823	I	I					
3556 LA GRANDE BLVD	ALEXANDR'S AUTO BODY	SACRAMENTO	95823		I					
3560 LA GRANDE BLVD	ED'S AUTOMOTIVE SERVICE, INC	SACRAMENTO	95823	A	A					
3566 LA GRANDE BLVD	EL FINAL AUTO BODY	SACRAMENTO	95823		I					
2890 LA LOMA DR	CORDOVA VETERINARY HOSPITAL	RANCHO CORDOVA	95670		I					
2080 W LA LOMA DR	CA AMERICAN WATER LA LOMA WELL	RANCHO CORDOVA	95670	A					I	
7862 LA RIVIERA DR	GRACE CLEANERS	SACRAMENTO	95826		I					
8700 LA RIVIERA DR	BIG LOTS #1918	SACRAMENTO	95826	I						
8718 LA RIVIERA DR	LA RIVIERA CLEANERS	SACRAMENTO	95826	I	I					
8726 LA RIVIERA DR	LA RIVIERA ANIMAL MEDICAL CTR	SACRAMENTO	95826		I					
9309 LA RIVIERA DR, #B	DAVID S BULL DDS	SACRAMENTO	95826		I					
9309 LA RIVIERA DR STE C	AAA GARMENTS & LETTERING, INC	SACRAMENTO	95826		I					
515 LA SIERRA DR	VERIZON WIRELESS - FAIR OAKS & WAT	SACRAMENTO	95864	A						
1000 LA SIERRA DR	ARDEN PARK RECREATION AND PARK D	SACRAMENTO	95864	A	I					
1030 LA SIERRA DR	MSA: LA SIERRA WELL (W35)	SACRAMENTO	95864	A					I	
970 SE LA SIERRA DR	MSA: FIREHOUSE WELL (W03)	SACRAMENTO	95864	A						
3018 LA VISTA AVE	CWD - LA VISTA WELL & RESERVOIR	CARMICHAEL	95608	A						
LAGUNA BL/BIG HORN BLVD	MSA: BIG HORN CENTRAL WELL(W51)	ELK GROVE	95758	I					I	
8450 LAGUNA GROVE DR	ELK GROVE BUICK GMC	ELK GROVE	95757	A	A					
8480 LAGUNA GROVE DR	ELK GROVE KIA	ELK GROVE	95757	A	A					

Master List of Facilities within Sacramento County with Potentially Hazardous Materials

SITE ADDRESS	FACILITY NAME	CITY	ZIP	HM CATEGORY A=Active, I=Inactive						TANKS (UST Only)
				BP	WG	UST	AST	TIER	CalARP	
8550 LAGUNA GROVE DR	ELK GROVE HONDA	ELK GROVE	95757	A	A					
8575 LAGUNA GROVE DR	ELK GROVE CHRYSLER JEEP DODGE	ELK GROVE	95757	A	A					
8580 LAGUNA GROVE DR	NIELLO BMW ELK GROVE	ELK GROVE	95758	A	A					
8581 LAGUNA GROVE DR	ELK GROVE SUBARU	ELK GROVE	95757	A	A					
8585 LAGUNA GROVE DR	ELK GROVE ACURA	ELK GROVE	95757	A	A					
8586 LAGUNA GROVE DR	INFINITI OF ELK GROVE (STORE 70506)	ELK GROVE	95757	A	A					
8590 LAGUNA GROVE DR	NISSAN OF ELK GROVE	ELK GROVE	95757	A	A					
9098 LAGUNA MAIN ST, #1	ABEL PET CLINIC	ELK GROVE	95758		I					
9098 LAGUNA MAIN ST STE 2	LAKE SIDE CLEANERS	ELK GROVE	95758		A					
9098 LAGUNA MAIN ST, #4	TERRI L SPEED DDS	ELK GROVE	95758		I					
9098 LAGUNA MAIN ST 8	LAGUNA WEST DENTAL CARE	ELK GROVE	95758		I					
LAGUNA OAKS DR/LAGUNA PAR	MSA: DUCK SLOUGH WELL (W43)	ELK GROVE	95758	A					I	
4827 LAGUNA PARK DR STE 5	LAGUNA CREEK ORTHODONTICS	ELK GROVE	95758		A					
6501 LAGUNA PARK DR	FIRE STATION 74	ELK GROVE	95758	A						
8521 LAGUNA STATION RD	COUNTY OF SACRAMENTO-SRWTP	ELK GROVE	95758	A	A	I			A	9
8541 LAGUNA STATION RD	KIEWIT PACIFIC CO	ELK GROVE	95758	I						
8580 LAGUNA STATION RD	CARSON ICE-GEN	ELK GROVE	95758	A	A				A	
8580 LAGUNA STATION RD	GLACIER ICE CO	ELK GROVE	95758	A	A				A	
8600 LAGUNA STATION RD	SYNAGRO ORGANIC FERTILIZER CO OF	ELK GROVE	95758	A	A					
LAGUNA WOODS DR/BANYON DR	MSA: BANYON WELL (W42)	ELK GROVE	95758	A					I	
2323 LAGUNA BLVD	LAGUNA 76	ELK GROVE	95758	A	A	A				3
2511 LAGUNA BLVD BLDG D	APPLE INC [HM]	ELK GROVE	95758	A	A	A				1
2511 LAGUNA BLVD D	AT&T MOBILITY	ELK GROVE	95758	I						
2911 LAGUNA BLVD BLDG A-C	APPLE, INC	ELK GROVE	95758	A						
3443 LAGUNA BLVD	JVC DISC AMERICA COMPANY	ELK GROVE	95758	I	I			I		
3443 LAGUNA BLVD	CALIFORNIA FAMILY FITNESS	ELK GROVE	95758	A						
5021 LAGUNA BLVD	SAFEWAY #1647	ELK GROVE	95758	I						
5030 LAGUNA BLVD STE 104	SUPERIOR CLEANERS	ELK GROVE	95758	A	A					
5030 LAGUNA BLVD 108	LAGUNA CREEK FAMILY DENTISTRY	ELK GROVE	95758		I					
5040 LAGUNA BLVD	CVS/PHARMACY #1825	ELK GROVE	95758	I	A			I		
5060 LAGUNA BLVD, #129	LAGUNA CREEK VETERINARY HOSP	ELK GROVE	95758		I					
5100 LAGUNA BLVD	BEL AIR SUPERMARKET #516	ELK GROVE	95758	I						
5105 LAGUNA BLVD, #4	LAGUNA FAMILY DENTAL	ELK GROVE	95758		I					
6301 LAGUNA BLVD	FRONTIER CITIZENS TELECOM CO OF C/	ELK GROVE	95758	A		I				1
6624 LAGUNA BLVD STE 102	DONUTS YOGURT & MORE	ELK GROVE	95758	I						
6628 LAGUNA BLVD	O'REILLY AUTO PARTS #3179	ELK GROVE	95758	A	A					
7216 LAGUNA BLVD STE A	PARK AVENUE CLEANERS	ELK GROVE	95758	A	A					
7299 LAGUNA BLVD	WALGREENS #5499	ELK GROVE	95758	I	A					
7300 LAGUNA BLVD, #3	ROBERT E SUTTER DDS	ELK GROVE	95758		I					
7405 LAGUNA BLVD 160	RITZ CAMERA ONE HOUR PHOTO	ELK GROVE	95758		I					
7431 LAGUNA BLVD	ORCHARD SUPPLY HARDWARE #81	ELK GROVE	95758	A	A					
7505 LAGUNA BLVD	TARGET STORE #T-1025 [HM]	ELK GROVE	95758	A	A					
7621 LAGUNA BLVD	BUY BUY BABY #3058	ELK GROVE	95758	I	A					

Master List of Facilities within Sacramento County with Potentially Hazardous Materials

SITE ADDRESS	FACILITY NAME	CITY	ZIP	HM CATEGORY A=Active, I=Inactive						TANKS (UST Only)
				BP	WG	UST	AST	TIER	CalARP	
7627 LAGUNA BLVD	FRONTIER CITIZENS TELECOM CO OF CA	ELK GROVE	95758	A						
7707 LAGUNA BLVD	DUPLICATE ## ALBERTSON'S	ELK GROVE	95758	I						
7707 LAGUNA BLVD	SAVE MART SUPERMARKET #606	ELK GROVE	95758	I	A					
7717 LAGUNA BLVD 320	LESLIE'S SWIMMING POOL SUPPLIES #32	ELK GROVE	95758	I						
7811 LAGUNA BLVD	JAMES R OATES DDS	ELK GROVE	95758		I					
7911 LAGUNA BLVD	UCD MEDICAL GROUP	ELK GROVE	95758		I					
7915 LAGUNA BLVD 110	KELLY P COUCH DDS	ELK GROVE	95758		I					
7915 LAGUNA BLVD, #120	LAGUNA VIEW FAMILY DENTAL	ELK GROVE	95758		I					
7915 LAGUNA BLVD 130	BRADLEY L YEE DDS	ELK GROVE	95758		I					
7915 LAGUNA BLVD, #150	JAMES F AUBREY JR DDS	ELK GROVE	95758		I					
8007 LAGUNA BLVD, #3	FOUNTAIN PLAZA FAMILY DENTAL	ELK GROVE	95758		I					
8101 LAGUNA BLVD, #1	FRED DINITZ DDS	ELK GROVE	95758		I					
8101 LAGUNA BLVD 2	MIER-BAUTISTA DENTAL CORP	ELK GROVE	95758		I					
8170 LAGUNA BLVD 200A	ENDODONTICS ASSOCIATES	ELK GROVE	95758		I					
8170 LAGUNA BLVD STE 300	CASE DENTAL GROUP	ELK GROVE	95758		I					
8170 LAGUNA BLVD	T-MOBILE WEST CORP (SC06854A)	ELK GROVE	95758	I						
8200 LAGUNA BLVD	SUTTER ELK GROVE SURGERY CENTER	ELK GROVE	95758	A						
8296 LAGUNA BLVD	CHEVRON STATION #209748	ELK GROVE	95758	A	A	A				3
8301 LAGUNA BLVD	CITIZENS TELECOM CO OF CA INC	ELK GROVE	95758	I		I				1
LAGUNA RD	WEST COAST GRAPE FARMING INC	HERALD	95638	I						
8485 LAKE FOREST DR	VERIZON WIRELESS - OKI PARK	SACRAMENTO	95826	A						
8485 LAKE FOREST DR	AT & T MOBILITY - OKI PARK (9785)	SACRAMENTO	95826	I						
105 LAKE FOREST WAY	MICROSEMI - RF INTEGRATED SOLUTION	FOLSOM	95630	A	A					
9300 LAKEPOINT DR	FRONTIER CITIZENS TELECOM CO OF CA	ELK GROVE	95758	A						
200 LAMBERT RD	JOE GREEN RANCH	COURTLAND	95615	I	I					
575 LAMBERT RD	J. H. JONSON & SONS, INC	COURTLAND	95615	I	I					
962 LAMBERT RD	PIERSON LAMBERT VINEYARDS	COURTLAND	95615	I						
1075 LAMBERT RD	SASD S145 LAMBERT RD PUMP STN	COURTLAND	95615	A						
1201 LAMBERT RD	SUTTER HOME WINERY, INC - DELTA RA	ELK GROVE	95624	I						
2320 LAMBERT RD	SUTTER HOMEWINERY - CIRCLE K VINEY	ELK GROVE	95624	I						
6900 LAMBERT RD	JOE SIMOES & SONS DAIRY INC	ELK GROVE	95757	I						
7624 LAMBERT RD	HARDEST NANCY BRUCEVILLE LAMBERT	ELK GROVE	95758	I						
8130 LAMBERT RD	JOE SIMOES & SONS DAIRY INC	ELK GROVE	95757	I	I					
8383 LAMBERT RD	A & R JOHNSON	ELK GROVE	95757	I						
8490 LAMBERT RD	KLM RANCHES INC	ELK GROVE	95758	I						
3391 LANATT ST	ALSCO, INC	SACRAMENTO	95819	A	A					
3341 LANATT WAY	UNION PACIFIC RAILROAD	SACRAMENTO	95816	I						
3341 LANATT WAY	VERIZON WIRELESS - SACRAMENTO EA	SACRAMENTO	95816	A						
S LAND PARK DR/FRUITRIDGE RD	CITY INTERCEPTOR OXYGEN STRUCTUR	SACRAMENTO	95831	A					I	
5820 LAND PARK DR	VIC'S IGA MARKET-LAND PARK	SACRAMENTO	95822	I						
4000 S LAND PARK DR	LAND PARK GAS	SACRAMENTO	95822	A	A	A				3
5610 S LAND PARK DR	CITY OF SACRAMENTO - SUMP 119	SACRAMENTO	95822	A						
5700 S LAND PARK DR	VERIZON WIRELESS - RIVERSIDE SACTO	SACRAMENTO	95822	A						



Master List of Facilities within Sacramento County with Potentially Hazardous Materials

SITE ADDRESS	FACILITY NAME	CITY	ZIP	HM CATEGORY A=Active, I=Inactive						TANKS (UST Only)
				BP	WG	UST	AST	TIER	CalARP	
5862 S LAND PARK DR	LAND PARK CLEANERS	SACRAMENTO	95822	I	I					
6030 S LAND PARK DR	LAND PARK DENTAL GROUP	SACRAMENTO	95822		I					
7115 S LAND PARK DR	PAUL'S CLEANERS	SACRAMENTO	95831	I	I					
7200 S LAND PARK DR, #200	UNIVERSAL CHIROPRACTIC	SACRAMENTO	95831		I					
7200 S LAND PARK DR	SUTTER DIALYSIS CENTER - SOUTH	SACRAMENTO	95831	I						
7210 S LAND PARK DR, #A	WONG & FAT CORPORATION	SACRAMENTO	95831		I					
7210 S LAND PARK DR, #B	KENNETH HASHIMOTO DDS	SACRAMENTO	95831		I					
7210 S LAND PARK DR, #D	LAWRENCE CHU DDS	SACRAMENTO	95831		I					
7210 S LAND PARK DR, #F	DENNIS L LAI DDS	SACRAMENTO	95831		I					
7229 S LAND PARK DR	THEODORE W KLEIN DDS	SACRAMENTO	95831		I					
7230 S LAND PARK DR	MICHAEL D QUESSNBERRY DDS	SACRAMENTO	95831		I					
7248 S LAND PARK DR 101	ABRAHAM MORIONE DDS	SACRAMENTO	95831		I					
5920 LANDIS AVE	EFFICIENT PAINTING CO	CARMICHAEL	95608	A						
2531 LAND AVE	SPECIALTY STEEL SERVICE CO INC	SACRAMENTO	95815	I	I					
2541 LAND AVE STE 100	FISCHER TILE & MARBLE	SACRAMENTO	95815	I	I					
2541 LAND AVE STE 600	SPECIALTY STEEL SERVICE CO INC	SACRAMENTO	95815	I	I					
2551 LAND AVE	CHEM QUIP, INCORPORATED	SACRAMENTO	95815	A					I	
2601 LAND AVE	CHARLES MCMURRAY CO	SACRAMENTO	95815-2383	A	I					
2635 LAND AVE STE A	JA BRASS POLISHING LLC	SACRAMENTO	95815	A	A					
2635 LAND AVE STE B	A & R PRECISION CABINETS	SACRAMENTO	95815		A					
2655 LAND AVE	SILVER EAGLE CORP	SACRAMENTO	95815	A	I					
2670 LAND AVE	SEVEN-UP BOTTLING COMPANY	SACRAMENTO	95815	A	A				A	
2701 LAND AVE STE B	SILVER EAGLE CORPORATION	SACRAMENTO	95815	I	I					
2720 LAND AVE	THE AMERICAN BOTTLING CO	SACRAMENTO	95815	A						
2751 LAND AVE STE A-C	GOLDEN STATE TOWING, LLC	SACRAMENTO	95815	A	A					
2751 LAND AVE D	AIRGAS	SACRAMENTO	95815	I						
2801 LAND AVE	POOL WATER PRODUCTS	SACRAMENTO	95815	A						
4700 LANG AVE STE D	SCOTT MACHINERY	MCCLELLAN	95652	I	I					
4700 LANG AVE	BEUTLER CORPORATION	MCCLELLAN	95652	A	A					
4840 LANG AVE F&G	MANSFIELD WAREHOUSE & DIST	MCCLELLAN	95838	I						
4930 LANG AVE	PIEDMONT LUMBER	MCCLELLAN	95838	I						
5301 LANG AVE BLDG 1206	PYRO SPECTACULARS NORTH, INC	MCCLELLAN	95652	A	A					
6117 LARRY WAY	SASD LARRY WAY PUMP STN (S016)	NORTH HIGHLANDS	95660	A						
LAS CRUCES WAY	MSA: LAS CRUCES WELL (W05)	SACRAMENTO	95864	A						
2925 LATHAM DR	MSA: LATHAM DR WELL (W09)	SACRAMENTO	95864	A					I	
191 LATHROP WAY, #H	CALI-COLOR	SACRAMENTO	95815		I			I		
191 LATHROP WAY STE N	PRO TRANSPORT-1	SACRAMENTO	95815	A						
201 LATHROP WAY STE D	CARDINAL HEALTH NPS	SACRAMENTO	95815	A	A					
241 LATHROP WAY, #B	VISUAL GRAPHICS	SACRAMENTO	95815	I	I					
1730 LATHROP WAY	WHITE CAP	SACRAMENTO	95815	I						
14440 LATROBE RD	MURPHY RANCH/TRIPLE S	SLOUGHHOUSE	95683	I						
14499 LATROBE RD	TUDESKO RANCH	SLOUGHHOUSE	95683	I	I					
5440 LAUREL HILLS DR	JOHN E ALLEN DDS	SACRAMENTO	95841		I					

Master List of Facilities within Sacramento County with Potentially Hazardous Materials

SITE ADDRESS	FACILITY NAME	CITY	ZIP	HM CATEGORY A=Active, I=Inactive						TANKS (UST Only)
				BP	WG	UST	AST	TIER	CalARP	
6931 LAUREL OAK WAY	CA AMERICAN WATER-LAUREL OAKS WE	FAIR OAKS	95628	A					I	
13900 LEARY RD	JOE SANCHEZ FARMS, INC.	WALNUT GROVE	95690	I						
1300 LEIDESDORFF ST	CITY OF FOLSOM CORP YARD	FOLSOM	95630	A	A					
1300 LEIDESDORFF ST	CITY OF FOLSOM HAZMAT PERMANENT I	FOLSOM	95630	A	A			A		
600 LEISURE LN	SUMP 151	SACRAMENTO	95815	A						
6832 LEMANS AVE	CALIFORNIA-AMERICAN WATER CO	CITRUS HEIGHTS	95621	A					I	
3649 LEMAY ST	SASD LEMAY PUMP STN (S100)	MATHER	95655	A						
3678 LEMAY ST 4200	EMERY WORLDWIDE	MATHER AFB	95655	I						
3678 LEMAY ST, #4200	EMERY WORLDWIDE AIRLINES	MATHER AFB	95655	I	I					
3678 LEMAY ST	CALIF ELECTRONIC ASSET RECOVERY, I	MATHER	95655	A	A					
5424 LEMON HILL AVE	VERIZON WIRELESS - LEMON HILL	SACRAMENTO	95824	A						
5451 LEMON HILL AVE	SCUSD-CHARLES JONES SKILL CENTER	SACRAMENTO	95824	A	A					
3920 LENNANE DR STE 100	AMERICAN DIVERSIFIED PHARMACIES	SACRAMENTO	95834		I					
3920 LENNANE DR	OPERATING ENGINEERS LOCAL UNION	SACRAMENTO	95834	A	A					
4009 LEOS LN	AMERICAN INDUSTRIAL COATINGS, INC	CARMICHAEL	95608	A	I					
4024 LEOS LN	PRINT LAND	CARMICHAEL	95608		A					
5334 E LEVEE RD	NATOMAS EAST STORM DRAIN PUMP ST	SACRAMENTO	95835	A	A	I				1
8757 E LEVEE RD	DEWIT FARMS	ELVERTA	95626	I	I					
9149 E LEVEE RD	STOLT SEA FARM	ELVERTA	95626	I						
1650 LEVEE RD	KMAX TRANSMISSION SITE	WALNUT GROVE	95690	A						
1650 LEVEE RD	KCRA/KQCA - TV	WALNUT GROVE	95960	A	A					
535 LEVY RD	FOLSOM READY MIX	FOLSOM	95630	A	I					
560 LEVY RD	PRAIRIE CITY RV CENTER	FOLSOM	95630	A						
312 S LEXINGTON DR	CRYSTAL CLEANERS	FOLSOM	95630	A	A					
324 S LEXINGTON DR	ADVANCED CHIROPRACTIC	FOLSOM	95630		I					
2309 LEXINGTON ST	H V CARTER CO INC	SACRAMENTO	95815	I	I					
2310 LEXINGTON ST	COOKS COLLISION OF SAC NORTH	SACRAMENTO	95815	A	A					
2319 LEXINGTON ST	KENMONTH ENGINE COMPANY	SACRAMENTO	95815	A	A					
2337 LEXINGTON ST	WINSLOW REPRO/GRAPHICS INC	SACRAMENTO	95815	I	I					
2350 LEXINGTON ST	REFRIGERATION SUPPLIES DISTRIBUTO	SACRAMENTO	95815	A						
17777 E LIBERTY RD	FARMLAND MANAGEMENT SERVICES	GALT	95632	I						
7800 LICHEN DR	ANTELOPE 76 MARKET #257294	CITRUS HEIGHTS	95621	A	A	A				2
7847 LICHEN DR	RALEY'S SUPERMARKET #239	CITRUS HEIGHTS	95621	I	I					
7875 LICHEN DR	D & L CLEANERS	CITRUS HEIGHTS	95621	I	I					
1 LIGHT SKY CT STE 4	REP COR	SACRAMENTO	95828	I						
8 LIGHT SKY CT STE B	PACIFIC WALLBOARD SERVICES	SACRAMENTO	95828	I	I					
16 LIGHT SKY CT STE 1	CAPITAL INDUSTRIAL MAINTENANCE, INC	SACRAMENTO	95828	A						
16 LIGHT SKY CT 3	A P & R MACHINE & TOOL	SACRAMENTO	95828	I						
20 LIGHT SKY CT	FOOD CATERING SUPPLY	SACRAMENTO	95828	I	I					
20 LIGHT SKY CT	MARTIN BROTHERS CONSTRUCTION	SACRAMENTO	95828	A	A					
9755 LINCOLN VILLAGE DR	MEDCLINIC	SACRAMENTO	95827		I					
145 N LINCOLN WAY	GALT JOINT UNION HIGH SCHOOL DISTF	GALT	95632	A	A	I				
520 N LINCOLN WAY STE 6	JULIAN'S SERVICE	GALT	95632	I	I					

Master List of Facilities within Sacramento County with Potentially Hazardous Materials

SITE ADDRESS	FACILITY NAME	CITY	ZIP	HM CATEGORY A=Active, I=Inactive						TANKS (UST Only)
				BP	WG	UST	AST	TIER	CalARP	
521 N LINCOLN WAY	HANCOCK AUTO PARTS	GALT	95632	I						
604 N LINCOLN WAY	HERBURGER PUBLICATIONS, INC	GALT	95632	A	A					
627 N LINCOLN WAY	GALT GAS & FOOD	GALT	95632	A	A	A				3
702 N LINCOLN WAY	MORE FOR LESS #24	GALT	95632	A	A	A				7
702 N LINCOLN WAY	DMC GREEN MORE FOR LESS #183	GALT	95632	I	I	I				3
1130 N LINCOLN WAY STE A	LAPP AUTOMOTIVE	GALT	95632	A	A					
1130 N LINCOLN WAY STE C	PERFORMANCE MUFFLER & BRAKE	GALT	95632	A	A					
232 S LINCOLN WAY	GIDDENS BROTHERS INC	GALT	95632	I						
325 S LINCOLN WAY	LARRIE CAIN'S COLLISION CENTER	GALT	95632	A	A					
6757 LINDA SUE WAY	CA AMERICAN WATER-LINDA SUE WELL	CITRUS HEIGHTS	95628	A					I	
3701 LINDBERGH DR	VERIZON WIRELESS - SAC INT'L	SACRAMENTO	95837	A						
6349 LINDBERGH DR	DOT FAA AVN SAC FIFO	SACRAMENTO	95837	A	A	I				1
6671 LINDBERGH DR	LSG/SKY CHEF, INC	SACRAMENTO	95837	A	A					
6701 LINDBERGH DR	AMERICAN TOWER CORP SITE #8562	SACRAMENTO	95837	I						
6725 LINDBERGH DR	INT'L AIRPORT-WEST ELEC VAULT	SACRAMENTO	95837	I		I				1
6733 LINDBERGH DR E	NORTHWEST AIRLINES	SACRAMENTO	95837	I						
6733 LINDBERGH DR	WORLDWIDE FLIGHT SERVICES INC	SACRAMENTO	95837	I	I					
6733 LINDBERGH DR	FED EX EXPRESS CORP-SMFR	SACRAMENTO	95837	A	A					
6733 LINDBERGH DR STE F	AIRCRAFT SERVICE INTERNATIONAL GR	SACRAMENTO	95837	A	A					
LINDBERGH DR	DUPLICATE - SEE FA0018662	SACRAMENTO	95837	I					I	
6733 LINDBERG DR B	AP ENTERPRISES	SACRAMENTO	95837		I					
4631 LIPPI PKWY	CALIFORNIA AMERICAN WATER - LIPPI	SACRAMENTO	95823	A						
50 LIVE OAK AVE	CITY OF GALT INDUSTRIAL PARK RESER	GALT	95632	A						
650 LIVE OAK AVE	CONSOLIDATED FABRICATORS CORP	GALT	95632	I						
10385 LIVE OAK AVE	ROOF RANGERS	GALT	95632	I	I					
10391 LIVE OAK AVE	MICHAEL & COMPANY, INC	GALT	95632	A						
10393 LIVE OAK AVE	D2 TRAILER SALES AND SERVICE	GALT	95632	I	I					
8751 LIVE OAK RD	JOHN PENNISI	WILTON	95693	I						
10391 LIVE OAK RD	VERIZON WIRELESS - GALT INDUSTRIAL	GALT	95632	A						
515 L ST 1031	RITZ CAMERA CENTERS	SACRAMENTO	95814		I			I		
515 L ST STE A1024	LENSCRAFTERS STORE #727	SACRAMENTO	95814	I	A			A		
730 L ST	VERIZON WIRELESS - RIO LINDA	RIO LINDA	95673	A						
730 L ST	RIO LINDA/ELVERTA COMM WATER DIST	RIO LINDA	95673	A	A					
770 L ST STE 100	MPOWER COMMUNICATIONS, INC	SACRAMENTO	95814	A	I					
770 L ST STE 1040	770 L ST INVESTMENT GROUP INC	SACRAMENTO	95814	A		A				1
770 L ST STE 120	LEVEL 3 COMMUNICATIONS LLC	SACRAMENTO	95814	A						
770 L ST STE 610	QWEST COMMUNICATIONS CO	SACRAMENTO	95814	A						
770 L ST 640	DUPLICATE - SEE FA0013995	SACRAMENTO	95814	I		I				1
770 L ST STE 650	LEVEL (3) COMMUNICATIONS, LLC	SACRAMENTO	95814	I						
770 L ST STE 700	GLOBAL CROSSING	SACRAMENTO	95814	I						
770 L ST 750	GENUITY	SACRAMENTO	95814	I						
770 L ST STE 850	XO COMMUNICATIONS (CA-204)	SACRAMENTO	95814	A	I					
915 L ST STE 1420	CAPITOL PLACE	SACRAMENTO	95814	A	A					

Master List of Facilities within Sacramento County with Potentially Hazardous Materials

SITE ADDRESS	FACILITY NAME	CITY	ZIP	HM CATEGORY A=Active, I=Inactive						TANKS (UST Only)
				BP	WG	UST	AST	TIER	CalARP	
915 L ST	MCI	SACRAMENTO	95814	A						
925 L ST	MCI WORLDCOM	SACRAMENTO	95814	I						
1121 L ST STE 105	THE SENATOR BLDG	SACRAMENTO	95814	A	I					
1209 L ST	HYATT REGENCY SACRAMENTO	SACRAMENTO	95814	A	A	A				1
1300 L ST	DGS - CAPITAL PARK INSECTARY	SACRAMENTO	95814	A	A					
1431 L ST	KRAUS PROPERTIES	SACRAMENTO	95814			I				3
1531 L ST	FIRESTONE TIRE & SERV CENTER #3587	SACRAMENTO	95814	I	I					
1615 L ST	TOM'S TIRE AND AUTOMOTIVE	SACRAMENTO	95814	I	I					
1615 L ST	BIG O TIRES	SACRAMENTO	95814	A	A					
1616 L ST	ANDERSON'S TRANSMISSION	SACRAMENTO	95814	I	I					
1621 L ST	IQ AUTO TECH	SACRAMENTO	95814	I	I					
1712 L ST	DAVID'S OFFICE EQUIPMENT	SACRAMENTO	95811		I					
1900 L ST	HOWARD & SON AUTOMOTIVE	SACRAMENTO	95811	I	I					
1901 L ST	HARV'S METRO CAR WASH	SACRAMENTO	95811	A	A					
1906 L ST	BEARINGS SUPPLY CO INC	SACRAMENTO	95811	I	I					
2327 L ST 101	CALIFORNIA CUSTOM CASTINGS	SACRAMENTO	95816		I					
2327 L ST 203	CUEVAS & RAMOS PROF DENTAL CORP	SACRAMENTO	95816		I					
2331 L ST	KARL B ROSS DDS	SACRAMENTO	95816		I					
2409 L ST, #1	DOUGLAS A GEDESTAD DDS	SACRAMENTO	95816		I					
2409 L ST, #2	GARTH W COLLINS DDS	SACRAMENTO	95816		I					
2409 L ST, #3	JEROME J DABY DDS	SACRAMENTO	95816		I					
2409 L ST, #4	GARRY J BARONE DDS	SACRAMENTO	95816		I					
2430 L ST	ARDEN L KWONG DDS	SACRAMENTO	95816		I					
2518 L ST SUIT A	SERENA G PUGEDA DDS	SACRAMENTO	95816		I					
2518 L ST, #A	DOUGLAS A LOTT DDS	SACRAMENTO	95816		I					
2518 L ST, #B	BRADLEY L YEE DDS	SACRAMENTO	95816		I					
2518 L ST, #C	ANGELINE-DIEP LAM DDS	SACRAMENTO	95816		I					
2600 L ST	SUTTER OAKS NURSING FACILITY-LHCF	SACRAMENTO	95816	A						
2800 L ST STE 10	SUTTER RADIATION ONCOLOGY CENTEF	SACRAMENTO	95816	A	A					
2801 L ST	SUTTER GENERAL HOSPITAL	SACRAMENTO	95816	I	I	I		I		2
3000 L ST, #104	JOHN MACIEL JR DDS	SACRAMENTO	95816		I					
3000 L ST, #305	MARTYN ROSA DDS	SACRAMENTO	95816		I					
3001 L ST	LEHR AUTO ELECTRIC	SACRAMENTO	95816	I	I					
15822 N LOCUST TREE RD	FELTON-MEHLHAFF BORDEN RANCH	LODI	95240	I						
5751 LOCUST AVE REAR	SSW DISTRICT WELL N12	CARMICHAEL	95608	A					I	
9055 LOCUST ST BLDG A	AR PERFORMANCE, LLC	ELK GROVE	95624	A	A					
9055 LOCUST ST BLDG C-12	HOT ROD IMPORTS	ELK GROVE	95624	A	A					
9055 LOCUST ST	GORDON'S AUTOMOTIVE REPAIR	ELK GROVE	95624	I	I					
9076 LOCUST ST	PACIFIC EXCAVATION	ELK GROVE	95624	I	I		I			
6207 LOGAN ST	GEORGE SIM PARK POOL	SACRAMENTO	95824	A					I	
7200 LONE PINE DR	MURIETA EQUESTRIAN CENTER	RANCHO MURIETA	95683	A	A					
3185 LONGVIEW DR STE C	CAPITAL CITY RECYCLING INC	SACRAMENTO	95821	A						
3185 LONGVIEW DR	WATSON COMPANIES, INC	SACRAMENTO	95821	A	A					

Master List of Facilities within Sacramento County with Potentially Hazardous Materials

SITE ADDRESS	FACILITY NAME	CITY	ZIP	HM CATEGORY A=Active, I=Inactive						TANKS (UST Only)
				BP	WG	UST	AST	TIER	CalARP	
3309 LONGVIEW DR	SCHOLTEN ROOFING	SACRAMENTO	95821	I						
3309 LONGVIEW DR	T-MOBILE WEST CORP (SCO6023A)	NORTH HIGHLANDS	95821	I						
3325 LONGVIEW DR	TERMINIX INTERNATIONAL INC	SACRAMENTO	95821	I						
3335 LONGVIEW DR	M & H BUILDERS INC	NORTH HIGHLANDS	95821					I		
3429 LONGVIEW DR	DELTA RESTAURANT SUPPLY & PARTY	SACRAMENTO	95821	A						
3449 LONGVIEW DR	NORMAC, INC	SACRAMENTO	95821	A						
3449 LONGVIEW DR	VERIZON WIRELESS - INDUSTRY	NORTH HIGHLANDS	95660	A						
4001 N LOOP DR	CA AMERICAN WATER NORTH LOOP WEI	SACRAMENTO	95843	A					I	
756 LORENA LN	CITY OF FOLSOM - PUMP STN 3A	FOLSOM	95630	A						
3631 LOS ALAMOS WAY	MSA: LOS ALAMOS WELL (W07)	SACRAMENTO	95864	A					I	
1939 LOS ROBLES RD	SACRAMENTO CITY WELL #137	SACRAMENTO	95838	A					A	
5019 LUCE AVE	MCCLELLAN BUSINESS PARK MASTER A	MCCLELLAN	95652	A	I					
5209 LUCE AVE BLDG 243B	MENDENHALL MFG, INC	MCCLELLAN	95652	I	I					
5225 LUCE AVE STE 243-C	FROSTAD ATELIER	MCCLELLAN	95652	A	I					
5239 LUCE AVE BLDG 243	AAR-MOBILITY SYSTEMS SACRAMENTO	MCCLELLAN	95652	I	I					
5307 LUCE AVE BLDG 243-E	AAR PRECISION SYSTEMS	MCCLELLAN	95652	A	A					
5411 LUCE AVE BLDG 242	SURE WEST COMMUNICATIONS	MCCLELLAN	95652	A						
5441 LUCE AVE	NORTHROP GRUMMAN INFORMATION S	MCCLELLAN	95652	A	A					
5509 LUCE AVE	NORTHROP GRUMMAN SYSTEMS CORP	MCCLELLAN	95652	A	I					
5549 LUCE AVE	BWI SOLUTIONS INC	MCCLELLAN	95652	I						
6805 LUTHER DR STE A	AUTOMAN	SACRAMENTO	95823	A	A					
6805 LUTHER DR STE B	MAC'S AUTO SERVICE	SACRAMENTO	95823	A	A					
6805 LUTHER DR STE C	M S AUTO REPAIR	SACRAMENTO	95823	A	A					
6805 LUTHER DR STE D	AUTOMAN	SACRAMENTO	95823		I					
6805 LUTHER DR STE E	NIKAS BODY SHOP	SACRAMENTO	95823		I					
6805 LUTHER DR STE F	ALEX BODY WORKS	SACRAMENTO	95823		I					
6805 LUTHER DR STE G	APK AUTO BODY	SACRAMENTO	95823	I	I					
6910 LUTHER DR STE A	AIRTECH AUTO AIR	SACRAMENTO	95823	I	I					
6910 LUTHER DR B	JUAN & CO	SACRAMENTO	95823	I	I					
6910 LUTHER DR D	FATUKALA AND SONS	SACRAMENTO	95823		I					
6910 LUTHER DR STE G	HUGO'S AUTO REPAIRS	SACRAMENTO	95823		I					
6910 LUTHER DR STE J	HNF AUTO DETAIL SERVICES	SACRAMENTO	95823	I						
6910 LUTHER DR L	MIGUEL'S AUTO SALES & REPAIR	SACRAMENTO	95823		I					
6955 LUTHER DR	MCCARTHY DRAPERIES	SACRAMENTO	95823	I	I					
7005 LUTHER DR 11	ACF CONSTRUCTION	SACRAMENTO	95823	I	I					
6890 LUTHER RD	HANSON TRUCK SERVICE INC	SACRAMENTO	95823	A	A					
3158 LUYUNG DR	TOLIVER PLASTERING, INC	RANCHO CORDOVA	95742	A						
3174 LUYUNG DR 3	MARTIN BROTHERS CONSTRUCTION	RANCHO CORDOVA	95742	I	I					
3174 LUYUNG DR STE 4	A+ GREEN THUMB INC	RANCHO CORDOVA	95742	I						
3174 LUYUNG DR STE 6	MM PRECISION	RANCHO CORDOVA	95742	I	I					
3181 LUYUNG DR STE B	CIMA'S LANDSCAPE & MAINTENANCE INC	RANCHO CORDOVA	95742	A	A					
3181 LUYUNG DR C	EXTRA EQUIPMENT	RANCHO CORDOVA	95742	I	I					
3190 LUYUNG DR	OLON FIRE CONTROL	RANCHO CORDOVA	95742	A						

Master List of Facilities within Sacramento County with Potentially Hazardous Materials

SITE ADDRESS	FACILITY NAME	CITY	ZIP	HM CATEGORY A=Active, I=Inactive						TANKS (UST Only)
				BP	WG	UST	AST	TIER	CalARP	
3191 LUYUNG DR	HORIZON'S PAINTING	RANCHO CORDOVA	95742	A	I					
3195 LUYUNG DR	TESTAMERICA DRILLING CORP	RANCHO CORDOVA	95742	I	I					
3200 LUYUNG DR	CAR WASH TECHNOLOGY, INC	RANCHO CORDOVA	95742	A	A					
3215 LUYUNG DR	EF & EE INC	RANCHO CORDOVA	95742	I						
3218 LUYUNG DR	ACM MACHINING, INC	RANCHO CORDOVA	95742	A	A					
3224 LUYUNG DR	INTEGRA TELECOM	RANCHO CORDOVA	95742	A						
3242 LUYUNG DR	MASON PAINTING, INC	RANCHO CORDOVA	95742	A	A					
3259 LUYUNG DR	K & T TRUCK REPAIR INC	RANCHO CORDOVA	95742	A	A					
3271 LUYUNG DR	SAC MOTORCYCLE DISMANTLERS	RANCHO CORDOVA	95742	I	A					
3277 LUYUNG DR	GOODFELLO AUTO PARTS	RANCHO CORDOVA	95742	A	A					
3282 LUYUNG DR	MIDNIGHT PERFORMANCE RACE CLINIC	RANCHO CORDOVA	95742	A	A					
3283 LUYUNG DR	FULLER EXCAVATING & DEMOLITION, INC	RANCHO CORDOVA	95742	I	I					
3289 LUYUNG DR	ALL WASTE SYSTEMS INC	RANCHO CORDOVA	95742	I	I					
3290 LUYUNG DR	U & B AUTO BODY	RANCHO CORDOVA	95742		A					
3294 LUYUNG DR	ENGLISH GARDEN CARE INC	RANCHO CORDOVA	95742		A					
3316 LUYUNG DR	STAR FLEET FILTRATION	RANCHO CORDOVA	95742	I						
3322 LUYUNG DR	GEROLAMY COMPANY	RANCHO CORDOVA	95742	I	A					
3330 LUYUNG DR	EJ MASONRY, INC	RANCHO CORDOVA	95742	A	A					
3343 LUYUNG DR	HALEY METAL FABRICATION, INC	RANCHO CORDOVA	95742	A						
3346 LUYUNG DR	TOLIVER PLASTERING INC	RANCHO CORDOVA	95742	I						
3358 LUYUNG DR STE B	EL DORADO IRON WORKS, INC	RANCHO CORDOVA	95742-6682	A						
3373 LUYUNG DR	ZUKE'S LANDSCAPE, INC	RANCHO CORDOVA	95742	A	A					
3395 LUYUNG DR STE B	WILSON CONSTRUCTION CO	RANCHO CORDOVA	95742	A	A					
3395 LUYUNG DR STE B	RANCHO CORDOVA INDEPENDENT DIES	RANCHO CORDOVA	95742	I	I					
3430 LUYUNG DR	URATA & SONS CEMENT, INC	RANCHO CORDOVA	95742	A	A					
3450 LUYUNG DR	INTERSTATE CONCRETE PUMPING INC	RANCHO CORDOVA	95742	I	I					
3479 LUYUNG DR	FOLSOM READY MIX, INC - SHOP	RANCHO CORDOVA	95742	A	A					
3489 LUYUNG DR	CENTRAL STRIPING SERVICE, INC	RANCHO CORDOVA	95742	A	A					
3501 LUYUNG DR	B & C MASONRY, INC	RANCHO CORDOVA	95742	A	A					
3510 LUYUNG DR	J L HALEY ENTERPRISES, INC	RANCHO CORDOVA	95742	A	A					
8301 LUZON AVE	RECOLOGY SERVICE CENTER	SACRAMENTO	95828	A						
8310 LUZON AVE STE 500	YNOT RECYCLE, LLC	SACRAMENTO	95828	A	A					
8351 LUZON AVE	TIMBER MOUNTAIN HARDWOOD	SACRAMENTO	95828	I						
3951 MACK RD	SUMP 128	SACRAMENTO	95823	A						
4495 MACK RD	WALGREENS #5036	SACRAMENTO	95823		A					
4495 MACK RD	T-MOBILE WEST CORP (SC06973C)	SACRAMENTO	95823	I						
4551 MACK RD	RALEY'S SUPERMARKET #438	SACRAMENTO	95823	I						
4551 MACK RD	RALEY'S SUPERMARKET #478 (HM)	SACRAMENTO	95823	I	I					
4561 MACK RD	VALLEY HI DENTAL	SACRAMENTO	95823		I					
4562 MACK RD	SF SUPERMARKET	SACRAMENTO	95823	I						
4564 MACK RD	VERIZON WIRELESS - FRANKLIN MACK	SACRAMENTO	95823	A						
4566 MACK RD	XPRESS PHOTO	SACRAMENTO	95823		I					
4639 MACK RD	VALLEY HI HARDWARE	SACRAMENTO	95823	I						

Master List of Facilities within Sacramento County with Potentially Hazardous Materials

SITE ADDRESS	FACILITY NAME	CITY	ZIP	HM CATEGORY A=Active, I=Inactive						TANKS (UST Only)
				BP	WG	UST	AST	TIER	CalARP	
4675 MACK RD	MACK ROAD ANIMAL MEDICAL CTR	SACRAMENTO	95823		I					
4700 MACK RD 4	RIVER CITY CLEANERS	SACRAMENTO	95823	I	I					
4701 MACK RD	7 DAY TIRES & AUTO REPAIR	SACRAMENTO	95823	A	A					
4900 MACK RD A	MR LUBRICATION INC	SACRAMENTO	95823	I	I					
4900 MACK RD B	KELLY'S EXPRESS CAR WASH	SACRAMENTO	95823		I	I				1
4900 MACK RD B	DUPLICATE - SEE FA0013768	SACRAMENTO	95823	I	I	I				1
4904 MACK RD	AMERICAN LUBE	SACRAMENTO	95823	A	A	I				1
5649 MACK RD	DR GEORGE S SARGETIS PC QME	SACRAMENTO	95823		I					
5661 MACK RD	AUTO ZONE	SACRAMENTO	95823	I	I					
6051 MACK RD	TARGET STORES #269 [HM]	SACRAMENTO	95823	I						
6100 MACK RD	K-MART #3565 [HM]	SACRAMENTO	95823	I	I					
6100 MACK RD	PENSKE AUTO CENTER #3565	SACRAMENTO	95823	I	I					
6100 MACK RD	AUTOZONE #5598	SACRAMENTO	95823	A	A					
6101 MACK RD	O'REILLY AUTO PARTS #2573	SACRAMENTO	95823	A	A					
6251 MACK RD	BIG 5 SPORTING GOODS #65	SACRAMENTO	95823	I						
6260 MACK RD	NEW-STAR PORTRAITS	SACRAMENTO	95823		I					
6300 MACK RD	LONGS DRUGS #175 [HM]	SACRAMENTO	95823	I	I					
6366 MACK RD	FOOD SOURCE #702	SACRAMENTO	95823	I						
6366 MACK RD	DUPLICATE - SEE FA0004840	SACRAMENTO	95823	I						
6414 MACK RD	VALLEY HI CHIROPRACTIC	SACRAMENTO	95823		I					
6490 MACK RD	SHELL FACILITY #135867	SACRAMENTO	95823	A	A	A				3
6500 MACK RD	CRLLC/76 #8883	SACRAMENTO	95823	A	A	A				2
6698 MACK RD	MACK ROAD AM/PM	SACRAMENTO	95823	A	A	A				4
10312 MACREADY AVE	MATHER AIRPORT - DELUGE PUMPS	MATHER	95655	A						
10360 MACREADY AVE STE 1	ADI SHUTTLE GROUP, LLC	MATHER	95655	A	A					
10360 MACREADY AVE 4260	ABX AIR	MATHER FIELD	95655	I	I					
10360 MACREADY AVE STE A & B	MATHER AVIATION LLC	MATHER	95655	A	A					
7840 MACY PLAZA DR	DOLLAR TREE STORE #2119	CITRUS HEIGHTS	95610	I						
3600 MADISON AVE STE 51A	NORTH VALLEY TRADE PRINTING, INC	NORTH HIGHLANDS	95660	A	A					
3600 MADISON AVE STE 51-B	THOMPSON SALES	NORTH HIGHLANDS	95660	A	I					
3600 MADISON AVE STE 51	ASAP TRADE GRAPHICS INC	NORTH HIGHLANDS	95660	I	I					
3612 MADISON AVE STE 32	COMMERCIAL MECHANICAL SERVICE INC	NORTH HIGHLANDS	95660	I	I					
3628 MADISON AVE 03	NEIGHBORS	NORTH HIGHLANDS	95660		I			I		
3701 MADISON AVE	B & M RADIATOR, INC	NORTH HIGHLANDS	95660	A	A					
3720 MADISON AVE	SAFE CREDIT UNION	NORTH HIGHLANDS	95660	A						
3805 MADISON AVE STE B	PINO'S AUTO REPAIR	NORTH HIGHLANDS	95660	A	A					
3805 MADISON AVE	PARRISH AUTOMOTIVE, INC	NORTH HIGHLANDS	95660	A	A	I				1
3827 MADISON AVE STE A	VASILKOV AUTO BODY	NORTH HIGHLANDS	95660		A					
3827 MADISON AVE	RED-D TRANSMISSION	NORTH HIGHLANDS	95660	I	I					
3840 MADISON AVE	DISCOUNT GROCERY ENTERPRISE	NORTH HIGHLANDS	95660	A	A	A				3
3845 MADISON AVE	PEST CONTROL CENTER INC	NORTH HIGHLANDS	95660		A					
3851 MADISON AVE	MONROY'S COLLISION REPAIR	NORTH HIGHLANDS	95660	A	A					
3901 MADISON AVE	SACRAMENTO DENTAL ASSN	NORTH HIGHLANDS	95660		I					

Master List of Facilities within Sacramento County with Potentially Hazardous Materials

SITE ADDRESS	FACILITY NAME	CITY	ZIP	HM CATEGORY A=Active, I=Inactive						TANKS (UST Only)
				BP	WG	UST	AST	TIER	CalARP	
4250 MADISON AVE	FLYERS #263	NORTH HIGHLANDS	95660	A	A	A				5
4300 MADISON AVE	CHEVRON STATION #210982	SACRAMENTO	95842	A	A	A				3
4301 MADISON AVE	QUICK QUACK CARWASH	SACRAMENTO	95842	A		I				
4609 MADISON AVE	NIELLO ACURA	SACRAMENTO	95841	A	A					
4610 MADISON AVE	BUBBA'S EXPRESS CARWASH	SACRAMENTO	95841	A						
4625 MADISON AVE	FUTURE FORD OF SACRAMENTO	SACRAMENTO	95841	A	A	A				2
4700 MADISON AVE	ARCO AM/PM #6078	SACRAMENTO	95841	A	A	A				4
4701 MADISON AVE	STARBUCKS COFFEE #2891	SACRAMENTO	95841	I	I					
4746 MADISON AVE	LES SCHWAB TIRE CENTER #625	SACRAMENTO	95841	A	A					
4811 MADISON AVE	PERFORMANCE CHEVROLET	SACRAMENTO	95841	A	A	I				3
4820 MADISON AVE	SMART & FINAL #404	SACRAMENTO	95841	I						
4848 MADISON AVE	D J ORANEN DC	SACRAMENTO	95841		I					
4915 MADISON AVE	TOSCO 76 #31286-7257	SACRAMENTO	95841	I		I				0
4915 MADISON AVE	LARRY'S TIRE & BRAKE	SACRAMENTO	95841		I					
5000 MADISON AVE B	NORTH SACRAMENTO AUTO CTR	SACRAMENTO	95841		I					
5000 MADISON AVE	MADE IN JAPAN/MADE IN AMERICA	SACRAMENTO	95841	I	I					
5000 MADISON AVE	MARSHALL AUTO SALES	SACRAMENTO	95841		A					
5001 MADISON AVE	TARGET STORE #T0311 [HM]	SACRAMENTO	95841	A	A					
5020 MADISON AVE	WALGREENS #6807	SACRAMENTO	95841	A	A					
5041 MADISON AVE	FIRESTONE COMPLETE AUTO CARE	SACRAMENTO	95841	A	A					
5045 MADISON AVE	IMJ SHELL	SACRAMENTO	95841	A	A	A				3
5105 MADISON AVE	E-Z SMOG	SACRAMENTO	95841		I					
5122 MADISON AVE	SHERWIN-WILLIAMS STORE #8082	SACRAMENTO	95841	I	A					
5149 MADISON AVE	MADISON DENTAL CARE	SACRAMENTO	95841	I	I					
5163 MADISON AVE	BESTWAY CLEANERS	SACRAMENTO	95841		I					
5211 MADISON AVE	SWANSON'S CLEANERS	SACRAMENTO	95841	I	I					
5222 MADISON AVE	MADISON DIALYSIS CLINIC	SACRAMENTO	95841	A						
5244 MADISON AVE	C B S RADIO	SACRAMENTO	95841	A						
5301 MADISON AVE, #301	SCHMIDT CHIROPRACTIC	SACRAMENTO	95841		I					
5330 MADISON AVE B	KENNETH BARRETT DC	SACRAMENTO	95841		I					
5412 MADISON AVE STE 100	EXECUTIVE CLEANERS	SACRAMENTO	95841	I	I					
5505 MADISON AVE	DIRT BUSTERS CAR WASH	SACRAMENTO	95841	I						
5777 MADISON AVE, #890	MADISON SQUARE DENTAL CARE	SACRAMENTO	95841		I					
5800 MADISON AVE BACK MALL	VERIZON WIRELESS - MADMANN	SACRAMENTO	95841	A						
5825 MADISON AVE 1	PRO LAB ONE	SACRAMENTO	95841	I	I			I		
6001 MADISON AVE	HOME DEPOT #0650	CARMICHAEL	95608	A	A					
6045 MADISON AVE	LONGS DRUG STORE #280	CARMICHAEL	95608	I	I					
6600 MADISON AVE, #05	RICHARD BROWN DDS	CARMICHAEL	95608		I					
6600 MADISON AVE, #06	GRANT MCDANIEL DDS	CARMICHAEL	95608		I					
6600 MADISON AVE, #07	DAVID W SCOTT DDS	CARMICHAEL	95608		I					
6600 MADISON AVE, #08	GARY R ACKERMAN DDS	CARMICHAEL	95608		I					
6600 MADISON AVE 110	T ROBBINS/G W OATIS JR DDS	CARMICHAEL	95608		I					
6600 MADISON AVE 12	THE PROSTHODONTIC DENTAL GROUP	CARMICHAEL	95608		I					



Master List of Facilities within Sacramento County with Potentially Hazardous Materials

SITE ADDRESS	FACILITY NAME	CITY	ZIP	HM CATEGORY A=Active, I=Inactive						TANKS (UST Only)
				BP	WG	UST	AST	TIER	CalARP	
6600 MADISON AVE STE 2	HANKINS/SOLANO DDS	CARMICHAEL	95608		I					
6600 MADISON AVE 3	TERASA DEGUZMAN DDS	CARMICHAEL	95608		I					
6600 MADISON AVE STE 4-A	ERIC STEINBRECHER, DDS	CARMICHAEL	95608		I					
6601 MADISON AVE	JOHN SANTAMARIA DDS	CARMICHAEL	95608		I					
6651 MADISON AVE	MED CENTER	CARMICHAEL	95608		I					
6716 MADISON AVE A1	HAMBY CHIROPRACTIC	FAIR OAKS	95628		I					
6721 MADISON AVE	MADISON CAR WASH	FAIR OAKS	95628	I		I				2
7349 MADISON AVE	JIMBOY'S TACOS	CITRUS HEIGHTS	95621			I				4
7350 MADISON AVE	STANTON OPTICAL	FAIR OAKS	95628	I	I	I				3
7509 MADISON AVE	VERIZON WIRELESS NORTH RIDGE	CITRUS HEIGHTS	95610	A						
7551 MADISON AVE	UCD MEDICAL GROUP	CITRUS HEIGHTS	95610		I					
7600 MADISON AVE	NORTH RIDGE COUNTRY CLUB	FAIR OAKS	95628	A	A					
7803 MADISON AVE 380	STEPHEN R ESTES DDS	CITRUS HEIGHTS	95610		I					
7811 MADISON AVE	SUNRISE AT THE OASIS	CITRUS HEIGHTS	95610	I						
7837 MADISON AVE	SUNRISE CLEANERS	CITRUS HEIGHTS	95610	I	I					
7899 MADISON AVE	CRLLC/76 #5424	CITRUS HEIGHTS	95610	A	A	A				3
7901 MADISON AVE	URAPAR PETROLEUM, INC	CITRUS HEIGHTS	95610	A	A	A				4
7901 MADISON AVE	PROPEL FUELS URAPAR PETROLEUM, IN	CITRUS HEIGHTS	95610	A	A	A				2
8035 MADISON AVE, #C	RICHARD TALBOT DDS	CITRUS HEIGHTS	95610		I					
8035 MADISON AVE D1	ROBERT HAYES	CITRUS HEIGHTS	95610		I					
8035 MADISON AVE, #E2	CARL H TRUBSCHENCK DDS	CITRUS HEIGHTS	95610		I					
8035 MADISON AVE, #E4	RUSSELL E WEAVER DDS	CITRUS HEIGHTS	95610		I					
8035 MADISON AVE, #F2	PAUL KATZ DDS	CITRUS HEIGHTS	95610		I					
8035 MADISON AVE, #G1	STEVEN L BROWN DDS	CITRUS HEIGHTS	95610		I					
8055 MADISON AVE	MEDCLINIC	CITRUS HEIGHTS	95610	I	I					
8080 MADISON AVE, #202	LAURENCE/MARLEEN MASUOKA DDS	FAIR OAKS	95628		I					
8089 MADISON AVE 2	ALMOND ORCHARD DENTAL CARE	CITRUS HEIGHTS	95610		I					
8101 MADISON AVE	OILSTOP, INC	FAIR OAKS	95628	A	A					
8121 MADISON AVE, #A1	VALLEY ORTHODONTIC SPECIALISTS	FAIR OAKS	95628		I					
8301 MADISON AVE	VERIZON WIRELESS - BELLA VISTA HIGH	FAIR OAKS	95628	A						
8852 MADISON AVE	DOLLAR TREE STORE #1268	FAIR OAKS	95628	I						
8864 MADISON AVE	O'REILLY AUTO PARTS #2799	FAIR OAKS	95628	I	A					
8865 MADISON AVE	SHELL FACILITY #135286	FAIR OAKS	95628	I	I	I				3
8870 MADISON AVE	RALEY'S SUPERMARKET #421	FAIR OAKS	95628	I	I					
8900 MADISON AVE	CHEVRON STATION #94244	FAIR OAKS	95628	A	A	A				2
8901 MADISON AVE	ARCO 83265	FAIR OAKS	95628	A	A	A				4
8907 MADISON AVE	FAIR OAKS LAWN & GARDEN EQUIP	FAIR OAKS	95628		I					
8925 MADISON AVE	SAFEWAY INC #1846	FAIR OAKS	95628	I						
9180 MADISON AVE	SASD MADISON AVE PUMP STN (S134)	FAIR OAKS	95628	A						
9352 MADISON AVE, #3	WELLNESS CHIROPRACTIC	ORANGEVALE	95662		I					
9372 MADISON AVE STE 7	DRY CLEAN 4 U	ORANGEVALE	95662	A	A					
9399 MADISON AVE 104	V R PATEL DDS	ORANGEVALE	95662		I					
9401 MADISON AVE	OHRI'S GAS AND MINI MART	ORANGEVALE	95662	A	A	A				4

Master List of Facilities within Sacramento County with Potentially Hazardous Materials

SITE ADDRESS	FACILITY NAME	CITY	ZIP	HM CATEGORY A=Active, I=Inactive						TANKS (UST Only)
				BP	WG	UST	AST	TIER	CalARP	
9407 MADISON AVE	PLACER SIERRA BANK	ORANGEVALE	95662	I						
9415 MADISON AVE	VERIZON WIRELESS - LUPITAS	ORANGEVALE	95662	A						
9415 MADISON AVE	99 CENTS ONLY STORES #233	ORANGEVALE	95662	I	A					
9465 MADISON AVE	LES SCHWAB TIRE CENTER #633	ORANGEVALE	95662	A	A					
9479 MADISON AVE	CVS/PHARMACY #9980	FOLSOM	95630	I	A					
146 MAGNOLIA AVE	RIVER DELTA UNIFIED SCHOOL DISTRICT	COURTLAND	95615	A	A					
154 MAGNOLIA AVE	COURTLAND FIRE DEPARTMENT #91	COURTLAND	95615	A						
10 MAIN AVE STE 10	MCM CONSTRUCTION INC	SACRAMENTO	95838	I						
10 MAIN AVE STE 1	DIVISION NINE	SACRAMENTO	95838	I	I					
30 MAIN AVE STE 5	WAYNE PERRY, INC	SACRAMENTO	95838	A						
51 MAIN AVE	EBARA TECHNOLOGIES, INC	SACRAMENTO	95838	A	A	I				1
60 MAIN AVE	MARKSTEIN BEVERAGE CO	SACRAMENTO	95838	A	A	A				2
121 MAIN AVE	CARLSON LOGISTICS, INC	SACRAMENTO	95838	A						
125 MAIN AVE	QUALEX INCORPORATED	SACRAMENTO	95838	I	I			I		
125 MAIN AVE	IMS INC	SACRAMENTO	95838	I						
135 MAIN AVE	SASCO ELECTRIC	SACRAMENTO	95838	I	I					
160 MAIN AVE	ACI AUTOMOTIVE	SACRAMENTO	95838	I						
161 MAIN AVE	STARWEST BOTANICALS, INC	SACRAMENTO	95838	A	A					
610 MAIN AVE	GREENWAY ENTERPRISES	SACRAMENTO	95838	I						
1621 MAIN AVE	CENTRAL FREIGHT LINES, INC	SACRAMENTO	95838	A	A					
1627 MAIN AVE STE 2	AMERICAN EXPOSITION SERVICES INC	SACRAMENTO	95838	I						
1627 MAIN AVE STE 4	NORANDEX BUILDING MATERIALS DISTRICT	SACRAMENTO	95838	I						
1627 MAIN AVE 8	MOTHERS CAKE & COOKIE CO	SACRAMENTO	95838	I						
1627 MAIN AVE	PRO LOGIX WEST	SACRAMENTO	95838	I	I					
1630 MAIN AVE	C & R PIER MFG	SACRAMENTO	95838	I						
1635 MAIN AVE STE 3	HD SUPPLY FACILITIES MAINT (HG2109)	SACRAMENTO	95838	I	I					
1644 MAIN AVE STE 1	CFM EQUIPMENT DISTRIBUTORS, INC	SACRAMENTO	95838	A	A					
1710 MAIN AVE	MC TRANSPORTATION	SACRAMENTO	95838	I	A					
1748 MAIN AVE	WESTERN INTEGRATED TECHNOLOGIES	SACRAMENTO	95838		A					
1812 MAIN AVE STE 100	DIVISION NINE	SACRAMENTO	95838	I						
1816 MAIN AVE	ENVIRONMENTAL PRECAST INC	SACRAMENTO	95838	I	I					
4900 MAIN AVE	SASD ARDEN GOLD PUMP STN (S059)	FAIR OAKS	95628	A					I	
5682 MAIN AVE	AMERICAN FOOD STORE	ORANGEVALE	95662	A	A	A				2
5940 MAIN AVE	PREDATOR PAINTBALL	ORANGEVALE	95662	I						
5951 MAIN AVE	PACIFIC BELL TELEPHONE CO - AT&T CA	ORANGEVALE	95662	A	I	I				1
6105 MAIN AVE STE 10	DAVE'S EUROPEAN MOTORS	ORANGEVALE	95662	I	I					
6105 MAIN AVE STE 10	AIR TECHNOLOGY HEATING & A/C	ORANGEVALE	95662	I						
6105 MAIN AVE STE 1	JAPAN AUTO CARE	ORANGEVALE	95662	I	I					
6140 MAIN AVE	LAKESHORE PACIFIC	ORANGEVALE	95662	I	I					
6144 MAIN AVE	RIEBES AUTO PARTS	ORANGEVALE	95662	I						
6211 MAIN AVE	AMERICAN MOTORCYCLE SERVICE SPECIALTY	ORANGEVALE	95662		A					
6220 MAIN AVE STE 1 & 2	BUNKER MOTORSPORTS, INC	ORANGEVALE	95662	A						
6228 MAIN AVE STE A	SLIPFORM CONCRETE	ORANGEVALE	95662	I	I					

Master List of Facilities within Sacramento County with Potentially Hazardous Materials

SITE ADDRESS	FACILITY NAME	CITY	ZIP	HM CATEGORY A=Active, I=Inactive						TANKS (UST Only)
				BP	WG	UST	AST	TIER	CalARP	
6235 MAIN AVE	THE DRYWALL COMPANY, INC	ORANGEVALE	95662	A						
6235 MAIN AVE	THE DRYWALL CO	ORANGEVALE	95662	I						
6236 MAIN AVE STE 10	MIKE VOLLMER PERFORMANCE AUTOMC	ORANGEVALE	95662	I	I					
6236 MAIN AVE STE 14	WALTHER WRENCH WORKS	ORANGEVALE	95662	A	A					
6236 MAIN AVE STE 3 & 4	STEVE'S SMALL CAR REPAIR	ORANGEVALE	95662	A	A					
6236 MAIN AVE STE 6	BUD WALMER'S AUTO MACHINE SERVICE	ORANGEVALE	95662	I	I					
6248 MAIN AVE STE C	SAFARI CHIROPRACTIC	ORANGEVALE	95662		I					
6253 MAIN AVE D	CHICKEN RANCH	ORANGEVALE	95662		I					
6317 MAIN AVE C	CENTURY POOLS	ORANGEVALE	95662	I	I					
6321 MAIN AVE	ONE STOP MAIN CLEANERS	ORANGEVALE	95662		I					
6321 MAIN AVE STE G	EURO CYCLES	ORANGEVALE	95662	I	I					
6326 MAIN AVE STE 12	BREMEN MOTOR WORKS AG, INC	ORANGEVALE	95662	A	A					
6326 MAIN AVE STE 15	PERFORMANCE POWDER COATING	ORANGEVALE	95662	A						
6326 MAIN AVE 15	GENESIS AUTOBODY INC	ORANGEVALE	95662	I	I					
6326 MAIN AVE UNIT 18	J C PERFORMANCE	ORANGEVALE	95662		I					
6326 MAIN AVE STE 26	AUTO CRAFT SERVICES, INC	ORANGEVALE	95662	A	A					
6326 MAIN AVE 30	MAVERICK MOTORS	ORANGEVALE	95662	I	I					
6326 MAIN AVE STE 30	EXTREME GEAR OFF ROAD INC	ORANGEVALE	95662	I	I					
6330 MAIN AVE STE 4	G GLENN PLASTERING	ORANGEVALE	95662	I	I					
6331 MAIN AVE, #A	MAIN AVE HEATING & AIR COND	ORANGEVALE	95662			I				2
6331 MAIN AVE	DAVE'S EUROPEAN MOTORS	ORANGEVALE	95662	A	A					
6487 MAIN AVE	JOE UPTAIN-VILLA DC	ORANGEVALE	95662		I					
1 MAIN ST	MARINE TECH	ISLETON	95641	I	I					
2 1/2 MAIN ST	CERTIFIED AUTO	ISLETON	95641	I	I					
64 MAIN ST	FRONTIER CITIZENS TELECOM CO OF C/	ISLETON	95641	A						
475 MAIN ST	AT & T MOBILITY - NORWOOD & MAIN	SACRAMENTO	95838	A						
6236 MAIN ST STE 16	EBERSOLE SWEEPING INC	ORANGEVALE	95662	I	I					
6326 MAIN ST UNIT 31	NOR-CAL MOTORSPORTS	ORANGEVALE	95662	I						
10200 MALAGA WAY	CALIFORNIA AMERICAN WATER CO -	RANCHO CORDOVA	95670	A					I	
2361 MANNING ST	LAWN & ORDER	SACRAMENTO	95815		I					
2400 MANNING ST	SAC VALLEY JANITORIAL	SACRAMENTO	95815	I						
2401 MANNING ST	CORFEE CAR CARE	SACRAMENTO	95815	A	A					
2417 MANNING ST STE A	TRUCK CITY AUTO SALES	SACRAMENTO	95815	I	I					
2417 MANNING ST B	NAJI'S AUTO SALE & REPAIR	SACRAMENTO	95815		I					
2430 MANNING ST STE A	S & N AUTO ELECTRIC	SACRAMENTO	95815		A					
2431 MANNING ST A	JLR AUTOMOTIVE REPAIR	SACRAMENTO	95815	I	I					
2431 MANNING ST B	B & R INC	SACRAMENTO	95815		I					
2431 MANNING ST STE B	SZEREMI SWEEPING SERVICE LLC	SACRAMENTO	95815	I	I					
4005 MANZANITA AVE STE 17	DAVITA MANZANITA DIALYSIS CENTER	CARMICHAEL	95608	A						
4005 MANZANITA AVE 24	CARMICHAEL ACE HARDWARE	CARMICHAEL	95608	I						
4005 MANZANITA AVE STE 45	JUDI'S CLEANERS, INC	CARMICHAEL	95608	A	A					
4005 MANZANITA AVE 50	MICHAEL D WHEATON DDS	CARMICHAEL	95608		I					
4005 MANZANITA AVE 51	LESLIE'S SWIMMING POOL SUPPLIES #31	CARMICHAEL	95608	I						

Master List of Facilities within Sacramento County with Potentially Hazardous Materials

SITE ADDRESS	FACILITY NAME	CITY	ZIP	HM CATEGORY A=Active, I=Inactive						TANKS (UST Only)
				BP	WG	UST	AST	TIER	CalARP	
4005 MANZANITA AVE	BEL AIR MARKET #511	CARMICHAEL	95608	I						
4010 MANZANITA AVE	DUPLICATE - SEE FA0013001	CARMICHAEL	95608	I	I					
4010 MANZANITA AVE	RITE AID #6044	CARMICHAEL	95608	I	A					
4040 MANZANITA AVE	SAFEWAY STORE & FUEL CENTER #1560	CARMICHAEL	95608	A	A	A				3
4101 MANZANITA AVE	AMBER FLOW, INC	CARMICHAEL	95608	A	A	A				3
4115 MANZANITA AVE	SACRAMENTO CAT HOSPITAL	CARMICHAEL	95608		I					
4156 MANZANITA AVE STE 100	MED 7 URGENT CARE CENTER	CARMICHAEL	95608		I					
4444 MANZANITA AVE, #1	CRESTVIEW CHIROPRACTIC	CARMICHAEL	95608		I					
4444 MANZANITA AVE STE 2	THE PRINT CENTER	CARMICHAEL	95608		I					
4555 MANZANITA AVE	KELLY MOORE PAINT	CARMICHAEL	95608	I	I					
4625 MANZANITA AVE	JOHNNY CHIANG'S ASIAN FUSION	CARMICHAEL	95608	I		I				3
4626 MANZANITA AVE	MANZANITA SHELL #1009	CARMICHAEL	95608	I	I	I				3
4700 MANZANITA AVE	CAMELLIA CITY CHEVRON	CARMICHAEL	95608	A	A	A				3
4706 MANZANITA AVE	FIRESTONE TIRE AND SERVICE #3539	CARMICHAEL	95608	I	I					
4708 MANZANITA AVE	SAVE MART SUPERMARKET #601	CARMICHAEL	95608	I	I			I		
4708 MANZANITA AVE	SAVE MART #601	CARMICHAEL	95608		A					
4747 MANZANITA AVE	ICI DULUX PAINTS	CARMICHAEL	95608	I						
4787 MANZANITA AVE	SHERWIN-WILLIAMS CO	CARMICHAEL	95608	I	I					
4990 MANZANITA AVE	VCA SACRAMENTO ANIMAL MEDICAL GR	CARMICHAEL	95608		I					
5120 MANZANITA AVE 160	MANZANITA DIALYSIS CENTER	CARMICHAEL	95608	I						
5150 MANZANITA AVE	ARCO AM/PM #00358	CARMICHAEL	95608	A	A	A				3
5200 MANZANITA AVE	MADISON SERVICE	CARMICHAEL	95608	A	A	A				3
5227 MANZANITA AVE	HARBOR FREIGHT TOOLS	CARMICHAEL	95608	I						
5318 MANZANITA AVE	ESKATON CARE CTR MANZANITA-LHCF	CARMICHAEL	95608	A						
5615 MANZANITA AVE	FREDRICK HOWE DDS	CARMICHAEL	95608		I					
5615 MANZANITA AVE	ROBERT TILLY DDS	CARMICHAEL	95608		I					
5729 MANZANITA AVE 2	SIERRA VIEW LANDSCAPE	CARMICHAEL	95608		I					
5729 MANZANITA AVE STE 5	HOOVER'S WELDING	CARMICHAEL	95608	A	I					
5809 MANZANITA AVE	CIRCLE K STORES, INC #2700951	CARMICHAEL	95608	A	A	A				2
5813 MANZANITA AVE STE A	CHANDELLE MOTORSPORTS	CARMICHAEL	95608	I	I					
5813 MANZANITA AVE, #C	DOVETAIL CABINETS	CARMICHAEL	95608		I					
5813 MANZANITA AVE STE E	A-NEU TERMITE CONTROL INC	CARMICHAEL	95608		I					
1957 MARCONI AVE B	JDM IMPORTS	SACRAMENTO	95815	I	I					
1957 MARCONI AVE	BROWNIE MUFFLER CO	SACRAMENTO	95815	I						
2005 MARCONI AVE	7-ELEVEN STORE #34492	SACRAMENTO	95821	A	A	A				4
2140 MARCONI AVE	AMERICAN AUTO CARE & TIRE	SACRAMENTO	95821	A	A					
2140 MARCONI AVE	DUPLICATE - SEE FA0009657	SACRAMENTO	95821	I	I					
2150 MARCONI AVE	TOWER MART #130	SACRAMENTO	95821	A	A	A				3
2420 MARCONI AVE	BEN ALI VETERINARY CLINIC	SACRAMENTO	95821		I					
2443 MARCONI AVE	ISA: ARCADE LIBRARY	SACRAMENTO	95821	I						
2547 MARCONI AVE	FIRESTONE COMPLETE AUTO CARE #354	SACRAMENTO	95821	A	A					
2549 MARCONI AVE	MARCONI 76	SACRAMENTO	95821	A	A	A				4
2700 MARCONI AVE	WAL-MART #5982	SACRAMENTO	95821		A					

Master List of Facilities within Sacramento County with Potentially Hazardous Materials

SITE ADDRESS	FACILITY NAME	CITY	ZIP	HM CATEGORY A=Active, I=Inactive						TANKS (UST Only)
				BP	WG	UST	AST	TIER	CalARP	
2709 MARCONI AVE STE B	VILLAGE CLEANERS	SACRAMENTO	95821	I	A					
2735 MARCONI AVE	SAVE MART SUPERMARKET #624	SACRAMENTO	95821		A					
2750 MARCONI AVE	VOGUE CLEANERS	SACRAMENTO	95821		I					
2804 MARCONI AVE	PRYDE'S PAINT AND PAPER	SACRAMENTO	95821	I						
2830 MARCONI AVE	GREGORY C TINLOY DDS	SACRAMENTO	95821		I					
3333 MARCONI AVE	DEL PASO COUNTRY CLUB	SACRAMENTO	95821	A	A					
3447 MARCONI AVE	JIFFY LUBE #2354	SACRAMENTO	95821	A	A					
3518 MARCONI AVE	RALEY'S SUPERMARKET #416	SACRAMENTO	95821	I	I					
3524 MARCONI AVE	PAC BELL TELEPHONE CO - AT&T CALIF	SACRAMENTO	95821	A	A	A				2
3600 MARCONI AVE	PACIFIC BELL TELEPHONE CO - AT&T CA	SACRAMENTO	95821	A						
3625 MARCONI AVE	SURE WEST BROADBAND (HUB #2)	SACRAMENTO	95821	A						
3629 MARCONI AVE	DENTAL X-RAY AND TECHNOLOGY	SACRAMENTO	95821		I					
3701 MARCONI AVE STE 100	SACRAMENTO SUBURBAN WATER DIST	SACRAMENTO	95821	A						
3704 MARCONI AVE 5	KELLY R GUY DDS	SACRAMENTO	95821		I					
3825 MARCONI AVE	MARCONI & WATT CHIROPRACTIC	SACRAMENTO	95821		I					
3825 MARCONI AVE	RODNEY D SCHELL DC	SACRAMENTO	95821		I					
3901 MARCONI AVE	DENTAL OFFICES	SACRAMENTO	95821		I					
4111 MARCONI AVE	SBC-PACIFIC BELL (UB-639)	SACRAMENTO	95821	I	I					
4224 MARCONI AVE	ARCO #00442	SACRAMENTO	95821	A	A	A				3
4241 MARCONI AVE	RITE AID # 6403	SACRAMENTO	95821	I	A					
4249 MARCONI AVE	PAUL CARTER'S AUTOMOTIVE	SACRAMENTO	95821	I	I					
4300 MARCONI AVE	O'REILLY AUTO PARTS #2587	SACRAMENTO	95821	A	A					
4301 MARCONI AVE	D L GASKILL D C	SACRAMENTO	95821		I					
4309 MARCONI AVE	AT&T MOBILITY-EASTERN MARCONI (974	SACRAMENTO	95821	A						
4317 MARCONI AVE	SUNSHINE CENTER	SACRAMENTO	95821		I					
4343 MARCONI AVE, #5	GUY CLARK DC	SACRAMENTO	95821		I					
4350 MARCONI AVE, #100	DAVID M LEWIS DDS	SACRAMENTO	95821		I					
4350 MARCONI AVE 200	CAPITAL ORAL SURGERY	SACRAMENTO	95821		I					
4350 MARCONI AVE, #300	HERB C JENSEN JR DDS	SACRAMENTO	95821		I					
4350 MARCONI AVE, #300	LISA J DOBAK DDS	SACRAMENTO	95821		I					
4400 MARCONI AVE	BEVERLY KODAMA DDS	SACRAMENTO	95821		I					
4501 MARCONI AVE	SSW DISTRICT GREENWOOD/MARCONI \	SACRAMENTO	95821	A						
4850 MARCONI AVE	GEORGE A MCKEE DDS	CARMICHAEL	95608		I					
4955 MARCONI AVE STE B	SPOTLESS CLEANERS	CARMICHAEL	95608		A					
4959 MARCONI AVE	CVS/PHARMACY #9809	CARMICHAEL	95608	I	A					
5025 MARCONI AVE	EVE'S MARKET	CARMICHAEL	95608	I						
5038 MARCONI AVE	AT & T MOBILITY - WALNUT - KENNETH (E	CARMICHAEL	95608	I						
5049 MARCONI AVE	CARMICHAEL CHEVRON	CARMICHAEL	95608	A	A	A				3
5101 MARCONI AVE	AUTO ZONE	CARMICHAEL	95608	I						
5705 MARCONI AVE STE B	MARCONI WATT CHIROPRACTIC	CARMICHAEL	95608		I					
5707 MARCONI AVE STE B	EDWARD M ORGON DDS	CARMICHAEL	95608		I					
5707 MARCONI AVE STE D	BARATTA CHIROPRACTIC	CARMICHAEL	95608		I					
5715 MARCONI AVE STE B	BETTER HEALTH CHIROPRACTIC	CARMICHAEL	95608		I					

Master List of Facilities within Sacramento County with Potentially Hazardous Materials

SITE ADDRESS	FACILITY NAME	CITY	ZIP	HM CATEGORY A=Active, I=Inactive						TANKS (UST Only)
				BP	WG	UST	AST	TIER	CalARP	
5723 MARCONI AVE STE A	DEL ORO CAREGIVER	CARMICHAEL	95608	I						
5805 MARCONI AVE	RICHARD B SHIPP DDS	CARMICHAEL	95608		I					
5807 MARCONI AVE	LAWRENCE M PORTER DDS	CARMICHAEL	95608		I					
1912 MARCONI CIR	7 DAY AUTO SALES	SACRAMENTO	95815	I	I					
2701 MARINA VIEW DR	SACRAMENTO MARINA	SACRAMENTO	95818	A	A	A				1
MARINA DR	WILLIAM DOUGLAS AMENT MARINE SVCI	ISLETON	95641	A	A					
6138 MARIPOSA AVE	TILE OUTLET	CITRUS HEIGHTS	95610	I						
2300 MARITIME DR	FIRE STATION 75	ELK GROVE	95758	A						
2730 MARITIME DR	FRONTIER CITIZENS TELECOM CO OF C/	ELK GROVE	95758	A						
600 N MARKET BLVD 1	BRABANT DENTAL LABORATORY	SACRAMENTO	95834	I	I					
600 N MARKET BLVD 1	BRABANT DENTAL LABORATORY	SACRAMENTO	95834		I					
600 N MARKET BLVD	AIR RESOURCES BOARD	SACRAMENTO	95834	I	I					
601 N MARKET BLVD, #350	SIR SPEEDY PRINTING CENTER	SACRAMENTO	95834		I					
631 N MARKET BLVD STE A	RIVER CITY AQUATICS	SACRAMENTO	95834	A						
631 N MARKET BLVD	THE WOOD GUYS LLC	SACRAMENTO	95834	I						
631 N MARKET BLVD H	KREATIVE KUSTOMS	SACRAMENTO	95834		I					
631 N MARKET BLVD, #J	CAPITAL VALLEY MUFFLER/BRAKES	SACRAMENTO	95834	I	I					
631 N MARKET BLVD M	ROYAL TRUCK BODY	SACRAMENTO	95834	I	I					
631 N MARKET BLVD, #U	STEVE'S AUTO & TRUCK REPAIR	SACRAMENTO	95834		I					
701 N MARKET BLVD	VERIZON WIRELESS - NORTHGATE	SACRAMENTO	95834	A						
719 N MARKET BLVD	AT&T MOBILITY - NATOMAS (9673)	SACRAMENTO	95834	A						
731 N MARKET BLVD STE 3	SOLAR INDUSTRIES INC	SACRAMENTO	95834	I						
731 N MARKET BLVD STE M	SCHEIDEL'S FLEET SERVICE, INC	SACRAMENTO	95834	A	A					
809 N MARKET BLVD STE 11	SACRAMENTO KENWORTH CO	SACRAMENTO	95834	A	A					
809 N MARKET BLVD UNIT 1	CIRCUIT SOLUTION INC	SACRAMENTO	95834	I	I					
809 N MARKET BLVD, #B	ACI AUTOMOTIVE	SACRAMENTO	95834	I						
839 N MARKET BLVD	SWIM'S AUTO REPAIR	SACRAMENTO	95834	I	I					
843 N MARKET BLVD STE A	A-1 CHIMNEY	SACRAMENTO	95834	I						
905 N MARKET BLVD	GOLD COUNTRY MANAGEMENT, INC	SACRAMENTO	95834	A						
909 N MARKET BLVD	SHAW INDUSTRIES INC	SACRAMENTO	95834	I						
917 N MARKET BLVD STE B	MAC FOREIGN & DOMESTIC	SACRAMENTO	95834	I	I					
917 N MARKET BLVD STE C	REVOLUTION AUTO BODY	SACRAMENTO	95834	I	I					
917 N MARKET BLVD	JOHN DEERE CONSUMER	SACRAMENTO	95834	I						
946 N MARKET BLVD	ALCAL SPECIALITY CONTRACTING, INC	SACRAMENTO	95834	A						
1015 N MARKET BLVD STE 1	FRAZEE PAINT AND WALLCOVERING	SACRAMENTO	95834	I	I					
1015 N MARKET BLVD STE 2	GOLDEN STATE FLOORING	SACRAMENTO	95834	I						
1015 N MARKET BLVD 8	STERLING BUSINESS FORMS	SACRAMENTO	95834	I	I					
1015 N MARKET BLVD STE 8	YOUNG ELECTRIC SIGN CO	SACRAMENTO	95834	I	I					
1015 N MARKET BLVD, #9	WESTERN PARCEL EXPRESS	SACRAMENTO	95834	I	I					
1037 N MARKET BLVD STE 1	SIGLER	SACRAMENTO	95834	A						
1037 N MARKET BLVD STE 3	HARRY BUNFILL URETHANE ROOFING	SACRAMENTO	95834	A	I					
1100 N MARKET BLVD	HERAKLES, LLC	SACRAMENTO	95834	A	I					
1143 N MARKET BLVD 4	MATHEWS MFG COMPANY	SACRAMENTO	95834	I	I					

Master List of Facilities within Sacramento County with Potentially Hazardous Materials

SITE ADDRESS	FACILITY NAME	CITY	ZIP	HM CATEGORY A=Active, I=Inactive						TANKS (UST Only)
				BP	WG	UST	AST	TIER	CalARP	
1227 N MARKET BLVD	SASCO ELECTEK	SACRAMENTO	95834	A						
1301 N MARKET BLVD	J.E. HIGGINS LUMBER COMPANY	SACRAMENTO	95834	A						
1329 N MARKET BLVD STE 120	SCHINDLER ELEVATOR CORP	SACRAMENTO	95834	A	A					
1337 N MARKET BLVD STE 100	PACIFIC EXTREME SERVICES	SACRAMENTO	95834	I	I					
1337 N MARKET BLVD STE 200	UNIVERSAL FLOORING, INC	SACRAMENTO	95834	A						
1415 N MARKET BLVD	TRI-CITY MAILING & PRINTING	SACRAMENTO	95834		I					
1417 N MARKET BLVD 1	SIGNET TESTING LAB	SACRAMENTO	95834	I						
1418 N MARKET BLVD 300A	AIRGAS NCN	SACRAMENTO	95834	I						
1418 N MARKET BLVD STE 300	ANALGESIC SERVICES INC	SACRAMENTO	95834	A						
1419 N MARKET BLVD STE 10	SCHINDLER ELEVATOR CORP	SACRAMENTO	95834	I	I					
1421 WEST N MARKET BLVD	REXEL	SACRAMENTO	95834	A						
1424 N MARKET BLVD STE 10	BELTSERVICE CORP	SACRAMENTO	95834	A						
1424 N MARKET BLVD STE 50	SHERWIN-WILLIAMS STORE #8250	SACRAMENTO	95834	A	I					
1425 N MARKET BLVD STE 1	STS	SACRAMENTO	95834	I						
1427 N MARKET BLVD 1	OMEGA MACHINE & TOOL INC	SACRAMENTO	95834	I	I					
1427 N MARKET BLVD STE 9	AMES FIRE & WATERWORKS	SACRAMENTO	95834	I	I					
1429 N MARKET BLVD 5	NEX MACHINE CORP	SACRAMENTO	95834	I	I					
1431 N MARKET BLVD STE 1	LINCARE INC	SACRAMENTO	95834	A						
1431 N MARKET BLVD	CARRIER CORP	SACRAMENTO	95834	I	I					
1435 N MARKET BLVD STE 5	TILE OUTLET	SACRAMENTO	95834	I						
1500 N MARKET BLVD	INLAND BUSINESS SYSTEMS	SACRAMENTO	95834	I	I					
1700 N MARKET BLVD STE 103	TRUGREEN CO	SACRAMENTO	95834	A	I					
1700 N MARKET BLVD 105	LITHO DEVELOPMENT & RESEARCH	SACRAMENTO	95834	I						
1700 N MARKET BLVD STE 107-B	PRINTER ON RETAINER	SACRAMENTO	95834		I					
1720 N MARKET BLVD STE 101	MOTHERS CAKE & COOKIE CO	SACRAMENTO	95834	I						
1720 N MARKET BLVD	RRS INDUSTRIES	SACRAMENTO	95834	I						
1784 N MARKET BLVD	MSA: ARENA WELL (W37)	SACRAMENTO	95834	A						
1418W N MARKET BLVD STE 100A	RAYMOND HANDLING CONCEPTS CORP	ROCKLIN	95834	I	I					
4105 S MARKET CT C	YOUNG ELECTRIC SIGN CO	SACRAMENTO	95834	I						
4105 S MARKET CT	DIVERSIFIED MARINE PRODUCTS	SACRAMENTO	95834	I						
4119 S MARKET CT STE B	SOUTHERN WINE & SPIRITS OF NO CA	SACRAMENTO	95834	A						
4119 S MARKET CT STE C	JOHN DEERE LANDSCAPES INC	SACRAMENTO	95834	I						
4119 S MARKET CT STE E	WESTERN HYDRO CORPORATION	SACRAMENTO	95834	I						
4119 S MARKET CT	HORIZON HIGH REACH & EQUIPMENT	SACRAMENTO	95834	I	I					
4130 S MARKET CT	AT & T CORP (CA2211)	SACRAMENTO	95834	I						
4205 S MARKET CT	YEAGER TILE CO, INC	SACRAMENTO	95834	A	I					
4219 S MARKET CT STE L	AP ENTERPRISES	SACRAMENTO	95834	I	I					
4219 S MARKET CT N	PRO LINE	SACRAMENTO	95834		I					
4219 S MARKET CT STE N	EXCEL PHOTOGRAPHERS	SACRAMENTO	95834		I					
4237 S MARKET CT STE F	CONTRACTOR'S TOOL REPAIR, INC	SACRAMENTO	95834	A	A					
4237 S MARKET CT STE F	CONTRACTOR'S TOOL REPAIR	SACRAMENTO	95834	I	I					
4244 S MARKET CT A	APRIA HEALTHCARE INC [HM]	SACRAMENTO	95834	I						
4244 S MARKET CT C	HUSSMAN REFRIGERATION	SACRAMENTO	95834	I	I					

Master List of Facilities within Sacramento County with Potentially Hazardous Materials

SITE ADDRESS	FACILITY NAME	CITY	ZIP	HM CATEGORY A=Active, I=Inactive						TANKS (UST Only)
				BP	WG	UST	AST	TIER	CalARP	
4244 S MARKET CT STE D	CA BEARHFTI	SACRAMENTO	95834-1243	A	I					
4247 S MARKET CT STE H	PACIFIC PULMONARY SERVICES	SACRAMENTO	95834	I						
14165 MARKET ST	CAPITOL AIR SYSTEMS INC	WALNUT GROVE	95690	I	I					
1101 W MARKET BLVD, #5N	NORCAL ELECTRIC SUPPLY INC	SACRAMENTO	95834	I						
1415 W MARKET BLVD 3	BAY MICROFILM INC	SACRAMENTO	95834		I					
1424 W MARKET BLVD, #100B	CENTRAL GARDEN AND PET COMP	SACRAMENTO	95834	I	I					
1424 W MARKET BLVD, #200B	WAYNE DALTON	SACRAMENTO	95834	I	I					
745 MARNICE RD	BRASHER'S SACRAMENTO AUTO AUCTION	RIO LINDA	95673	A	A					
3530 MARSH POINT DR	FRONTIER CITIZENS TELECOM CO OF CA	ELK GROVE	95758	A						
3937 MARSHALL AVE	KEN & JOHN'S AUTO REPAIR	CARMICHAEL	95608	A	A					
9848 MARS WAY	CA AMERICAN WATER - MARS WELL	SACRAMENTO	95827	A					I	
3301 MARTIN LUTHER KING JR BLVD	SACRAMENTO CITY FIRE STATION 6	SACRAMENTO	95817	A						
3416 MARTIN LUTHER KING JR BLVD	ODOM'S MOWER SHOP	SACRAMENTO	95820	A	A					
5551 MARTIN LUTHER KING JR BLVD	DHILLON'S SAC SHELL	SACRAMENTO	95820	A	A	A				4
6400 MARTIN LUTHER KING JR BLVD	ST CHAT AUTO SALES	SACRAMENTO	95823		I					
6418 MARTIN LUTHER KING JR BLVD	SELECT AUTO CARE	SACRAMENTO	95823	A	A					
6608 MARTIN LUTHER KING JR BLVD	SUPER TIRE SHOP	SACRAMENTO	95823	I	I					
1817 MARYAL DR, #300	FRED DEHN DC	SACRAMENTO	95825		I					
3091 MARYSVILLE BLVD	QUICK STOP SMOG & MORE	SACRAMENTO	95815	A	A					
3121 MARYSVILLE BLVD	AUTO ZONE #5594	SACRAMENTO	95815	A	A					
3190 MARYSVILLE BLVD STE B	QUICK LUBE	SACRAMENTO	95815		I					
3190 MARYSVILLE BLVD	FIREHOUSE MUFFLERS	SACRAMENTO	95815	I						
3213 MARYSVILLE BLVD	CLEANING CIRCUS	SACRAMENTO	95815	I	I					
3244 MARYSVILLE BLVD	HOGS ALL AUTO CARE	SACRAMENTO	95815	I	I					
3271 MARYSVILLE BLVD	SACRAMENTO CITY WELL #136	SACRAMENTO	95815	I					I	
3296 MARYSVILLE BLVD	QUICK STOP MARKET #96	SACRAMENTO	95815	A	A	A				2
3550 MARYSVILLE BLVD	CITY OF SAC - KINNEY POLICE GARAGE	SACRAMENTO	95838	A	A	A				2
3622 MARYSVILLE BLVD	AMAZING GRACE DELUX WASH	SACRAMENTO	95838	I	I					
3739 MARYSVILLE BLVD	INDUS GASOLINE	SACRAMENTO	95838	I		I				3
3921 MARYSVILLE BLVD	VALLEY TIRE & WHEEL	SACRAMENTO	95838		I					
3940 MARYSVILLE BLVD	T AND J TIRE AND WHEEL LLC	SACRAMENTO	95838		I					
4020 MARYSVILLE BLVD	US AUTO SALES	SACRAMENTO	95838		A					
4701 MARYSVILLE BLVD	SUNSET LAWN CHAPEL OF THE CHIMES	SACRAMENTO	95838	A	A					
6 MASSIE CT	CALIFORNIA HIGHWAY PATROL	SACRAMENTO	95823	A	A	I				1
33 MASSIE CT STE B	SMOG MASTERS	SACRAMENTO	95823	I						
33 MASSIE CT	RED D TRANSMISSION	SACRAMENTO	95823	A	A					
2931 MATHER FIELD RD	SERVO GASOLINE	RANCHO CORDOVA	95670	A	A	A				3
3000 MATHER FIELD RD	PACIFIC SUPPLY	RANCHO CORDOVA	95670	A	A					
3240 MATHER FIELD RD	VERIZON WIRELESS - MILLS STATION	RANCHO CORDOVA	95670	A						
3329 MATHER FIELD RD	CRLLC/76 #0477	RANCHO CORDOVA	95670	A	A	A				3
3342 MATHER FIELD RD	RANCHO CORDOVA ANIMAL MED CTR	RANCHO CORDOVA	95670		I					
3450 MATHER FIELD RD	AMERICAN TOWER CORP SITE #300804	MATHER	95670	I						
3450 MATHER FIELD RD	NEXTEL CELL SITE CA 0220	RANCHO CORDOVA	95670	A						



Master List of Facilities within Sacramento County with Potentially Hazardous Materials

SITE ADDRESS	FACILITY NAME	CITY	ZIP	HM CATEGORY A=Active, I=Inactive						TANKS (UST Only)
				BP	WG	UST	AST	TIER	CalARP	
10474 MATHER BLVD	SACRAMENTO CO OFFICE OF EDUCATIO	MATHER	95655	A						
3450 MATHER DR	SPRINT NEXTEL CELL SITE CA0220	RANCHO CORDOVA	95670	I						
MATHER RD	SHOPPETTE	SACRAMENTO	95655			I				0
6516 MATTOS LN	MANLEY & SONS TRUCKING, INC	SACRAMENTO	95829	A	A					
4634 MAYHEW RD	DELTA CONSTRUCTION COMPANY, INC	SACRAMENTO	95827	A	A					
5820 MAYHEW RD	ANRAK CORPORATION	SACRAMENTO	95827	A	A	A				1
5848 MAYHEW RD	GRANITE CONSTRUCTION CO	SACRAMENTO	95826	I	I					
MCCLELLAN AFB	SBC-PACIFIC BELL (UB642)	SACRAMENTO	95652	I						
MCCLELLAN BUSINESS PARK	TESORO RAIL CAR LEASED STRG TRACT	MCCLELLAN	95652	I						
5000 MCCLOUD DR	FOOTHILL HIGH SCHOOL [HM]	SACRAMENTO	95842	A	A			I		
6801 MCCOMBER ST	DIVERSIFIED TRUCK & TRAILER REPAIR	SACRAMENTO	95828	I	I					
6804 MCCOMBER ST	FAGAN MASONRY INC	SACRAMENTO	95828	I	I					
6809 MCCOMBER ST	B & W CONSTRUCTION	SACRAMENTO	95828	I	I					
6813 MCCOMBER ST	AHERN RENTALS	SACRAMENTO	95828	A	A					
6829 MCCOMBER ST	MERCHANTS METALS	SACRAMENTO	95828	A	I					
6834 MCCOMBER ST	BUICK BONERY	SACRAMENTO	95828		A					
6837 MCCOMBER ST	BORG FENCE & DECKS	SACRAMENTO	95828	A	I					
6845 MCCOMBER ST	HI TECH DRYWALL, INC	SACRAMENTO	95828	I						
6853 MCCOMBER ST	PACIFIC WEST LATH & PLASTER, INC	SACRAMENTO	95828	A	A					
6860 MCCOMBER ST	AQUA POOL & SPA	SACRAMENTO	95828	I						
6909 MCCOMBER ST	WILLIAMS LUMBER INC (SHOP SITE)	SACRAMENTO	95828	I	I					
6917 MCCOMBER ST	DISPENSER BEVERAGES	SACRAMENTO	95828	I						
6920 MCCOMBER ST	DIVERSIFIED TRUCK & TRAILER REPAIR	SACRAMENTO	95828	I	I					
6921 MCCOMBER ST	DULLES INDUSTRIES	SACRAMENTO	95828	A	A					
6990 MCCOMBER ST 7	ALEX AUTOBODY	SACRAMENTO	95828		I					
7006 MCCOMBER ST	ABHS AUTO RECYCLING	SACRAMENTO	95828	A	A					
7024 MCCOMBER ST	ELK GROVE WASTE MANAGEMENT LLC	SACRAMENTO	95828	A						
7040 MCCOMBER ST	PAYLESS AUTO DISMANTLERS	SACRAMENTO	95828	A	A					
7050 MCCOMBER ST STE 2	AUTO EXPRESS, INC	SACRAMENTO	95828	A	A					
7050 MCCOMBER ST	CAPITOL CITY PROPANE	SACRAMENTO	95828	A						
7090 MCCOMBER ST	FLORIN COUNTY WATER DISTRICT	SACRAMENTO	95828	I	I					
7122 MCCOMBER ST	H & N TOWING	SACRAMENTO	95828	A	A					
7124 MCCOMBER ST STE 1	BRIGHTSTAR AUTO REPAIR	SACRAMENTO	95828	A	A					
7124 MCCOMBER ST STE 2	KC AUTO BODY SHOP REPAIR	SACRAMENTO	95828	I	I					
7124 MCCOMBER ST STE 3	QUINN'S AUTOBODY	SACRAMENTO	95828		I					
7124 MCCOMBER ST STE 4	R & B AUTO SERVICE	SACRAMENTO	95828	A	A					
7124 MCCOMBER ST STE 5	MILLENNIUM AUTO REPAIR	SACRAMENTO	95828	I	I					
7124 MCCOMBER ST 6	RADMAND POWER SPORTS	SACRAMENTO	95828		I					
7124 MCCOMBER ST	L & N AUTOBODY & REPAIR	SACRAMENTO	95828		I					
1503 MCCORMACK AVE	TOM'S REFRIGERATION SERVICE, INC	SACRAMENTO	95811	I	I					
1517 MCCORMACK ST	POWER BRAKE SALES	SACRAMENTO	95811	A	A					
13390 MCFARLAND	PACHECO DAIRY	GALT	95632	I						
12121 MCKENZIE RD	VAN WARMERDAM DAIRY	GALT	95632	I	I					

Master List of Facilities within Sacramento County with Potentially Hazardous Materials

SITE ADDRESS	FACILITY NAME	CITY	ZIP	HM CATEGORY A=Active, I=Inactive						TANKS (UST Only)
				BP	WG	UST	AST	TIER	CalARP	
12281 MCKENZIE RD	VAN WARMERDAM DAIRY	GALT	95632	I						
5401 MCMAHON DR	TRAN'S AUTO BODY & PAINT	SACRAMENTO	95824	A	A					
6130 MCNAIR CIR	HERTZ RENT A CAR	SACRAMENTO	95837	A	A	A				2
6230 MCNAIR CIR	NATIONAL CAR RENTAL	SACRAMENTO	95837	A	A	A				1
6320 MCNAIR CIR	ALAMO RENT A CAR	SACRAMENTO	95837	A	A	A				1
6340 MCNAIR CIR	ENTERPRISE RENT A CAR	SACRAMENTO	95837	A	A	A				1
6400 MCNAIR CIR	DOLLAR RENT A CAR	SACRAMENTO	95837	A	A	A				1
6420 MCNAIR CIR	BUDGET RENT A CAR SYSTEM, INC	SACRAMENTO	95837	A	A	A				1
6520 MCNAIR CIR	AVIS RENT A CAR SYSTEM, LLC	SACRAMENTO	95837	A	A	A				2
8352 MCNIE AVE	ADCO TRANSMISSIONS OF SAC	SACRAMENTO	95828	I	I					
8352 MCNIE AVE	ELITE AUTO CENTER INC	SACRAMENTO	95828	I						
9205 MEADOW GROVE WAY	ELK GROVE WATER SERVICE WELL #04	ELK GROVE	95624	I						
8230 MEADOWHAVEN DR	CA AMERICAN WATER COUNTRYSIDE W	SACRAMENTO	95828	A					I	
1420 MEADOWVIEW RD	WALGREENS #13597	SACRAMENTO	95832		A					
1461 MEADOWVIEW RD	HOME DEPOT #1003	SACRAMENTO	95832	A	A					
1481 MEADOWVIEW RD	UNITED GAS & FOOD, INC	SACRAMENTO	95832	A	A	A				3
2450 MEADOWVIEW RD	PANNELL MEADOWVIEW POOL	SACRAMENTO	95832	A						
2800 MEADOWVIEW RD	OFFICE OF EMERGENCY SERVICES	SACRAMENTO	95832	I	I	I				0
2812 MEADOWVIEW RD	MEADOWVIEW CITY SERVICE CENTER	SACRAMENTO	95832	A	A	A				3
3100 MEADOWVIEW RD	SACRAMENTO JOB CORPS CENTER	SACRAMENTO	95832	A	A					
3250 MEADOWVIEW RD	FIELD MAINTENANCE SHOP #32	SACRAMENTO	95832	I	I					
3288 MEADOWVIEW RD	STATE OF CALIF - FOOD/AG	SACRAMENTO	95832	A	A					
3292 MEADOWVIEW RD	STATE OF CALIF - FOOD/AG, CTR FOR AM	SACRAMENTO	95832	A	A					
3294 MEADOWVIEW RD	CA DEPT OF FOOD & AG/PLANT PEST DI/	SACRAMENTO	95832	A	A					
500 MEDIA PL	AT&T MOBILITY-CHANNEL 31 (9703)	SACRAMENTO	95815	A						
500 MEDIA PL	KMAX TV 31	SACRAMENTO	95815	I	I					
500 MEDIA PL	ADELANTE MEDIA OF CALIFORNIA	SACRAMENTO	95815	A						
12800 MEISS RD	UTTERBACK SOD FARM	SLOUGHHOUSE	95683	I						
13000 MEISS RD	JOHN BACKER DAIRY	SLOUGHHOUSE	95683	I						
13790 MEISS RD	NILSEN FARMS	WILTON	95693	I						
15000 MEISS RD	HARDESTY SAND & GRAVEL	SLOUGHHOUSE	95683	A	A					
2528 MENDEL WAY	AT&T MOBILITY-WEST EL CAMINO (9753)	SACRAMENTO	95833	A						
2825 MENDEL WAY	DOYLE PARK POOL	SACRAMENTO	95833	A					I	
10454 MENLO OAKS CT	SOARES PROPERTY	ELK GROVE	95624			I				2
2714 MERCANTILE DR	HOT DOTS	RANCHO CORDOVA	95742		I					
2415 MERCANTILE DR	HUB CONSTRUCTION SPECIALITIES, INC	RANCHO CORDOVA	95742	A						
2419 MERCANTILE DR STE E	BARRY PAULSEN'S BOAT CENTER	RANCHO CORDOVA	95742	I	I					
2421 MERCANTILE DR STE A	HD SUPPLY CONSTRUCTION SUPPLY LTI	RANCHO CORDOVA	95742	A	A					
2421 MERCANTILE DR STE F	HOLESHOT	RANCHO CORDOVA	95742	A	A					
2425 MERCANTILE DR	SHERM'S GOLD RIVER AUTO BODY	RANCHO CORDOVA	95742	A	A					
2429 MERCANTILE DR STE A	RING & PINION SERVICE	RANCHO CORDOVA	95742	A	A					
2431 MERCANTILE DR STE G	RIVER CITY PRINTERS, LLC	RANCHO CORDOVA	95742	A	A					
2441 MERCANTILE DR	FOLSOM LAKE FORD FLEET CENTER	RANCHO CORDOVA	95742	A	A					

Master List of Facilities within Sacramento County with Potentially Hazardous Materials

SITE ADDRESS	FACILITY NAME	CITY	ZIP	HM CATEGORY A=Active, I=Inactive						TANKS (UST Only)
				BP	WG	UST	AST	TIER	CalARP	
2455 MERCANTILE DR STE 100	REP COR	RANCHO CORDOVA	95742	A						
2459 MERCANTILE DR	ARTISTIC COLLISION CENTER INC	RANCHO CORDOVA	95742		A					
2477 MERCANTILE DR STE E	AURA HARDWOOD LUMBER, INC	RANCHO CORDOVA	95742	A						
2483 MERCANTILE DR STE A	CALIFORNIA INTERIOR	RANCHO CORDOVA	95742	I	A					
2483 MERCANTILE DR B	SCRIBNER ENGINEERING	RANCHO CORDOVA	95742	I	I					
2504 MERCANTILE DR C	SCOTT MACHINERY	RANCHO CORDOVA	95742	I	I					
2530 MERCANTILE DR STE A	FERRARI'S HOT RODS	RANCHO CORDOVA	95742	A	A					
2530 MERCANTILE DR E	HI TECH FABRICATION	RANCHO CORDOVA	95742	I						
2530 MERCANTILE DR G	PRECISION METAL SERVICES	RANCHO CORDOVA	95742	I						
2539 MERCANTILE DR D	QUALITY DISCOUNT FRAME CO	RANCHO CORDOVA	95742	I						
2546 MERCANTILE DR STE A	STROPPINI ENTERPRISES	RANCHO CORDOVA	95742	A	A					
2546 MERCANTILE DR STE C	A PLUS CAR CARE	RANCHO CORDOVA	95742	I	I					
2550 MERCANTILE DR STE A	LIQUID SERVICE CENTER	RANCHO CORDOVA	95742	A	A					
2550 MERCANTILE DR STE B	CONCRETE SURFACING SYSTEMS INC	RANCHO CORDOVA	95742	I	I					
2550 MERCANTILE DR STE D	SIERRA PACIFIC HOME & COMFORT, INC	RANCHO CORDOVA	95742	A	I					
2561 MERCANTILE DR STE A	LA-Z-BOY FUNITURE GALLERIES	RANCHO CORDOVA	95742	I	I					
2576 MERCANTILE DR C	ROBERT SIMAS FLOOR COMPANY	RANCHO CORDOVA	95742	I						
2587 MERCANTILE DR	PAPER PROCESSORS INC	RANCHO CORDOVA	95742	I	I					
2590 MERCANTILE DR STE M	PACIFIC BELL TELEPHONE CO - AT&T CA	RANCHO CORDOVA	95742	A	A					
2591 MERCANTILE DR STE A	FOLSOM LAKE ASPHALT, INC	RANCHO CORDOVA	95742	A	A					
2591 MERCANTILE DR STE B	WARLOCKS	RANCHO CORDOVA	95742	I						
2591 MERCANTILE DR STE C	INTERNATIONAL MARINE TECHNOLOGIE	RANCHO CORDOVA	95742	I						
2615 MERCANTILE DR	SBC-PACIFIC BELL (UC-67R)	RANCHO CORDOVA	95742	I	I	I				2
2616 MERCANTILE DR	ADEMA TECHNOLOGIES INC	RANCHO CORDOVA	95742	I	I					
2620 MERCANTILE DR	TRIAMID FACILITIES MAINT INC/MALONE'	RANCHO CORDOVA	95742	A						
2645 MERCANTILE DR STE A	PACFUL	RANCHO CORDOVA	95742	I	I					
2650 MERCANTILE DR STE A	COLLECTOR CAR GARAGE	RANCHO CORDOVA	95742	I	I					
2650 MERCANTILE DR B	LAUDER PHOTOGRAPHIC INC	RANCHO CORDOVA	95742	I						
2660 MERCANTILE DR A	PACIFIC VALLEY FIRE PROTECTION	RANCHO CORDOVA	95742	I	I					
2660 MERCANTILE DR STE E	ATW & FLEET SERVICES	RANCHO CORDOVA	95742	A	A					
2660 MERCANTILE DR STE F	SUN FABRICATIONS	RANCHO CORDOVA	95742	I						
2664 MERCANTILE DR STE A	HARTIN AND HUME INC	RANCHO CORDOVA	95742		I					
2665 MERCANTILE DR	SUNRISE MFG, INC	RANCHO CORDOVA	95742	A						
2750 MERCANTILE DR STE 600	WAL-MART STORE #2457 - WAREHOUSE	RANCHO CORDOVA	95742	I						
2750 MERCANTILE DR	COMTEK COMPUTER SYSTEMS INC	RANCHO CORDOVA	95742	I	I					
2751 MERCANTILE DR STE 600	SCP DISTRIBUTORS, LLC	RANCHO CORDOVA	95742	A						
2751 MERCANTILE DR STE 900	GROUP MANUFACTURING SERVICES, INC	RANCHO CORDOVA	95742	A	A					
6600 MERCY CT, #200	GREGG DAVIDSON DDS	FAIR OAKS	95628		I					
6600 MERCY CT, #220	HOWARD C PETTIGREW DDS	FAIR OAKS	95628		I					
6600 MERCY CT, #295	ALAN GOLSHANARA DDS	FAIR OAKS	95628		I					
6600 MERCY CT	MICHAEL KRIEGER DDS	FAIR OAKS	95628		I					
6614 MERCY CT	ORTHOPAEDIC SURGERY	FAIR OAKS	95628		I					
3812 MERRILY WAY	SSW DISTRICT MERRILY/ANNADALE WEL	SACRAMENTO	95841	A						

Master List of Facilities within Sacramento County with Potentially Hazardous Materials

SITE ADDRESS	FACILITY NAME	CITY	ZIP	HM CATEGORY A=Active, I=Inactive						TANKS (UST Only)
				BP	WG	UST	AST	TIER	CalARP	
10261 MEURET RD	LANCE CLOTHIER	WILTON	95693	I						
7191 MICHEGAN BAR RD	RUMAN RANCH	SLOUGHHOUSE	95683	I	I					
9500 MICRON AVE, #108	CHALK CHIROPRACTIC	SACRAMENTO	95827		I					
2 MIDWAY AVE 1	CLARION WOODCRAFT	SACRAMENTO	95817	I	I					
6040 MIDWAY AVE STE 5	BUCHANAN GENERAL	SACRAMENTO	95828	I						
6040 MIDWAY AVE	HARLOW RECOVERY INC	SACRAMENTO	95828	I	I					
6050 MIDWAY AVE	ELK GROVE WASTE MANAGEMENT LLC	SACRAMENTO	95828	I						
13106 MIDWAY AVE	ROCHA BROS. DAIRY	GALT	95632	I						
6000 MIDWAY ST STE 100	IMPORT MOTORWERKES	SACRAMENTO	95828	I	I					
6000 MIDWAY ST STE 150	JONATHAN MARCOS AUTO BODY & PAIN	SACRAMENTO	95828		I					
6000 MIDWAY ST STE 200	COUNTER COAT	SACRAMENTO	95828	I	I					
6000 MIDWAY ST STE 22	TRUCK CITY	SACRAMENTO	95828		I					
6000 MIDWAY ST STE 26A	JM AUTO BODY	SACRAMENTO	95828		A					
6000 MIDWAY ST STE 28	MR METALS INC	SACRAMENTO	95828	I						
6000 MIDWAY ST STE 400	FALLEN LEAF TREE SERVICE	SACRAMENTO	95828	I	I					
6000 MIDWAY ST STE 400	O J V SHEETMETAL & GUTTERS	SACRAMENTO	95828	I						
6000 MIDWAY ST STE 500	AAA STEEL FABRICATIONS, INC	SACRAMENTO	95828	A						
6001 MIDWAY ST	CAMPBELL CONCRETE OF NORTHERN	SACRAMENTO	95828	I			I			
6050 MIDWAY ST STE 14	ELK GROVE FENCE	SACRAMENTO	95828	I						
6050 MIDWAY ST 14	SANCHEZ WELDING	SACRAMENTO	95828	I						
6270 MIDWAY ST BLDG 655	DEPT OF THE ARMY AMSA-98	SACRAMENTO	95828	A	A					
MILE POST 122,9	ELK GROVE	ELK GROVE	95624			I				1
6453 MILES LN	MANNING'S MOTORVATORS LLC	SACRAMENTO	95608	I	I					
510 MILL ST	FOLSOM CONVALESCENT HOSPITAL-LHC	FOLSOM	95630	A						
2828 MILLS PARK DR, #D	JAMES R BEAMS DDS	RANCHO CORDOVA	95670		I					
2828 MILLS PARK DR	RONALD E BUHLER DDS	RANCHO CORDOVA	95670		I					
9944 MILLS STATION RD STE 2	NOR CAL RV BODY INC	SACRAMENTO	95827		I					
9944 MILLS STATION RD STE A	GOLDEN INTERSTATE SWEEPING	RANCHO CORDOVA	95827	I	I					
9944 MILLS STATION RD B	NATIONAL SANITARY SUPPLY CO	SACRAMENTO	95827	I						
9946 MILLS STATION RD	C N JOLLY CABINETS INC	SACRAMENTO	95827	I						
9950 MILLS STATION RD	CENVEO	SACRAMENTO	95827	A	A					
10054 MILLS STATION RD C	DST OUTPUT	SACRAMENTO	95827	I	I					
10054 MILLS STATION RD	SPEC-WEST	SACRAMENTO	95827	A	A					
10057 MILLS STATION RD	GRANITE OUTLET INC	SACRAMENTO	95827	I						
10060 MILLS STATION RD	HD SUPPLY REPAIR & REMODEL, LLC	SACRAMENTO	95827	A	A					
10117 MILLS STATION RD D	DISNEY TILE & MARBLE	SACRAMENTO	95827	I						
10117 MILLS STATION RD STE E	WAREHOUSE PAINT	SACRAMENTO	95827	A						
10161 MILLS STATION RD	U-HAUL MOVING & STORAGE OF MATHEI	SACRAMENTO	95827	A						
10246 MILLS STATION RD	7-ELEVEN #14098	RANCHO CORDOVA	95670	A	A	A				2
2300 MINE SHAFT LN	RAY'S RV	RANCHO CORDOVA	95742	I						
10300 MINGO RD	RIVER CITY WASTE RECYCLERS	GALT	95632	I						
10035 MISSILE WAY	CLASSIC MARINE	MATHER AFB	95655	I	I					
10035 MISSILE WAY	PLACER FIRE EQUIPMENT INC	MATHER	95655	I	I					

Master List of Facilities within Sacramento County with Potentially Hazardous Materials

SITE ADDRESS	FACILITY NAME	CITY	ZIP	HM CATEGORY A=Active, I=Inactive						TANKS (UST Only)
				BP	WG	UST	AST	TIER	CalARP	
10056 MISSILE WAY	SHERIFF DEPT AIR OPER BUREAU	MATHER AFB	95655	I	I					
10150 MISSILE WAY	AMERICAN RIVER COLLEGE - MATHER S	MATHER AFB	95655	A	A					
10150 MISSILE WAY	PRINTING SERVICES	MATHER	95655		A					
10157 MISSILE WAY	MATHER AIRPORT - EQUIP MAINT SHOP	MATHER	95655	A	A					
10201 MISSILE WAY	CALIFORNIA-AMERICAN WATER CO	SACRAMENTO	95826	A					I	
10203 MISSILE WAY	PLACER FIRE EQUIPMENT INC	MATHER	95655	I	I					
10203 MISSILE WAY EAST WING	CLASSIC MARINE	MATHER	95655	I	I					
1225 MISSION AVE	VERIZON WIRELESS - VALLEY OAK PARK	CARMICHAEL	95608	A						
2424 MISSION AVE	MIKE'S DISCOUNT FOODS	CARMICHAEL	95608	I						
2447 MISSION AVE A	BRIAN FAHEY DDS	SACRAMENTO	95864		I					
2447 MISSION AVE B	NORMAN W JACOBS DDS	CARMICHAEL	95608		I					
3630 MISSION AVE	MISSION CARMICHAEL HLTHCARE-LHCF	CARMICHAEL	95608	A						
3637 MISSION AVE STE A5	PATH LOGIC	CARMICHAEL	95608		I			I		
432 M ST	RIO LINDA VETERINARY CLINIC	RIO LINDA	95673		I					
732 M ST	RIO LINDA GAS & MART	RIO LINDA	95673	A	A	A				3
800 M ST	RITE AUTO BODY SHOP, INC	RIO LINDA	95673	I	A					
11362 MONIER PARK PL, #3A	BRUDER INDUSTRY	RANCHO CORDOVA	95742	I	I					
11362 MONIER PARK PL	BOP AUTO RECYCLING	RANCHO CORDOVA	95742	I	I					
11366 MONIER PARK PL	THETA WORKS, INC	RANCHO CORDOVA	95742	A	A					
11368 MONIER PARK PL	COLOURPRESS	RANCHO CORDOVA	95742	I	I					
3219 MONIER CIR	WINDSOR PROPELLER CO, INC	RANCHO CORDOVA	95742	A	A					
3221 MONIER CIR	PACIFIC COAST BODY PARTS	RANCHO CORDOVA	95742		I					
3225 MONIER CIR	INTEGRATED IDEAS/TECHNOLOGIES	RANCHO CORDOVA	95742	I	I			I		
3234 MONIER CIR STE A	FINISH LINE	RANCHO CORDOVA	95742	I	A					
3234 MONIER CIR STE E	ENGLISH MANUFACTURING INC	RANCHO CORDOVA	95742	I						
3234 MONIER CIR STE F	AUTO EXPRESSIONS SERVICE CENTER,	RANCHO CORDOVA	95742	A	A					
3235 MONIER CIR STE 1	WESCO ENTERPRISES	RANCHO CORDOVA	95742	A	I					
3239 MONIER CIR STE 1 & 2	BARI'S AUTOMOTIVE	RANCHO CORDOVA	95742		I					
3239 MONIER CIR STE 1	MORENO MUFFLER	RANCHO CORDOVA	95742		I					
3239 MONIER CIR STE 4	ET MATERIALS LLC	RANCHO CORDOVA	95742	I	A					
3250 MONIER CIR STE B	HERITAGE DRYWALL INC	RANCHO CORDOVA	95742	I						
3250 MONIER CIR G/H	GEROLAMY COMPANY	RANCHO CORDOVA	95742		I					
3251 MONIER CIR STE A	RUSSELL MECHANICAL INC	RANCHO CORDOVA	95742	A	I					
3255 MONIER CIR	RUSSELL MECHANICAL INC	RANCHO CORDOVA	95742	I	A					
3257 MONIER CIR STE E	ATO PERFORMANCE TRANSMISSIONS	RANCHO CORDOVA	95742	A	A					
3259 MONIER CIR STE 100	ARMORED WORKS, LLC	RANCHO CORDOVA	95742	I						
3261 MONIER CIR STE 100	ARMORED WORKS, LLC	RANCHO CORDOVA	95742	A						
3261 MONIER CIR STE 400	SEASICK WAKE ACCESSORIES	RANCHO CORDOVA	95742	I						
3261 MONIER CIR STE 500	J & K ELECTRONIC METALS	RANCHO CORDOVA	95742	I						
3263 MONIER CIR STE F	AMERICAN RIVER PROPELLER	RANCHO CORDOVA	95742	A	I					
3265 MONIER CIR STE A	THORNHILL ENGINEERING	RANCHO CORDOVA	95742	I						
3265 MONIER CIR STE B	METALCLOAK	RANCHO CORDOVA	95742	I						
3265 MONIER CIR STE D	THORNHILL ENGINEERING	RANCHO CORDOVA	95742	I						

Master List of Facilities within Sacramento County with Potentially Hazardous Materials

SITE ADDRESS	FACILITY NAME	CITY	ZIP	HM CATEGORY A=Active, I=Inactive						TANKS (UST Only)
				BP	WG	UST	AST	TIER	CalARP	
3267 MONIER CIR	EWING IRRIGATION PRODUCTS, INC	RANCHO CORDOVA	95742	A	I					
3290 MONIER CIR	RUBICON EXPRESS	RANCHO CORDOVA	95742	I	I					
3295 MONIER CIR, #C	EL DORADO CUSTOM TILE	RANCHO CORDOVA	95742	I						
3298 MONIER CIR, #130	S T ELECTRONICS	RANCHO CORDOVA	95742		I					
3300 MONIER CIR, #120	WILES CONSTRUCTION	RANCHO CORDOVA	95742		I					
3300 MONIER CIR STE 150	EVERBRITE	RANCHO CORDOVA	95742	A						
3304 MONIER CIR STE 110	RISO PRODUCTS OF SACRAMENTO	RANCHO CORDOVA	95742	A						
3309 MONIER CIR STE 1	VOLVO INDEPENDENT SERVICE	RANCHO CORDOVA	95742	A	A					
3309 MONIER CIR 4	CONCRETE SURFACING SYSTEMS IN	RANCHO CORDOVA	95742	I						
3310 MONIER CIR STE 10	CUSTOM ART STONE	RANCHO CORDOVA	95742	I						
3310 MONIER CIR STE 1	VOLVO INDEPENDENT SERVICE	RANCHO CORDOVA	95742	I	I					
3310 MONIER CIR STE 2	ERIC'S AUTOMOTIVE	RANCHO CORDOVA	95742	I	I					
3310 MONIER CIR STE 7	CALIFORNIA WINDOW & SIDING CO	RANCHO CORDOVA	95742	I						
3324 MONIER CIR 4	AA DRIVE SHAFT OF SACRAMENTO	RANCHO CORDOVA	95742		I					
3324 MONIER CIR STE 9	MOORE'S FIL AM AUTOMOTIVE	RANCHO CORDOVA	95742		I					
3324 MONIER CIR	WILLARD DAVIS PLUMBING INC	RANCHO CORDOVA	95742	I	I					
3358 MONIER CIR STE 1	WEBSTER INDUSTRIES	RANCHO CORDOVA	95742	I	I					
3365 MONIER CIR	NORMAC, INC	RANCHO CORDOVA	95742	A	I					
3374 MONIER CIR STE 1	COLLECTOR CAR GARAGE	RANCHO CORDOVA	95742		I					
7338 MONOGRAM DR	WELL 26-MONUMENT	SACRAMENTO	95842	I					I	
3434 MONTAZUMA CIR	CALIFORNIA-AMERICAN WATER CO	SACRAMENTO	95826	I					I	
3200 MONTGOMERY WAY	AT & T MOBILITY - 5TH AVE (14381)	SACRAMENTO	95817	I						
98 MONTROSE CT	PACIFIC BELL TELEPHONE CO - AT&T CA	FOLSOM	95630	A	I					
50 MONTROSE DR	MIDAS AUTO SERVICE EXPERTS	FOLSOM	95630	A	A					
330 MONTROSE DR	KINDRED HOSPITAL SACRAMENTO	FOLSOM	95630	A	I					
3749 MOONBEAM DR	CA AMERICAN WATER-MOONBEAM WELL	SACRAMENTO	95827	A					I	
503 MOREY AVE	MOREY AVENUE WAREHOUSE	SACRAMENTO	95838	I	I					
MORMAN ST	LAKESIDE MEMORIAL LAWN	FOLSOM	95630	I	I					
MORRISON CREEK/STEINER DR	MSA:53RD & STEINER STORM DRAIN PUI	SACRAMENTO	95823	A	I				I	
8510 MORRISON CREEK DR	ORNAMENTAL IRON SUPPLY, INC	SACRAMENTO	95828	A						
8535 MORRISON CREEK DR STE B	ADVANCED COMPUTER RECYCLING INC	SACRAMENTO	95828		I					
8535 MORRISON CREEK DR	J C NELSON SUPPLY CO	SACRAMENTO	95828	I						
8540 MORRISON CREEK DR	TOTAL SITE MAINTENANCE	SACRAMENTO	95828	I	I					
8549 MORRISON CREEK DR	SIERRA CONCRETE CUTTING & BREAKIN	SACRAMENTO	95828	A	A					
8580 MORRISON CREEK DR STE A	VICTORY AUTOBODY & PAINT	SACRAMENTO	95828	I	A					
8580 MORRISON CREEK DR STE B	MORRISON AUTO PAINT & SUPPLY	SACRAMENTO	95828	A						
8600 MORRISON CREEK DR	COPART, INC	SACRAMENTO	95828	A						
8651 MORRISON CREEK DR	MACCAFERRI	SACRAMENTO	95828	I						
8671 MORRISON CREEK DR STE 100	ARREOLA'S COMPLETE LANDSCAPING S	SACRAMENTO	95828	A	A					
53 MORRISON AVE	PENSKE TRUCK LEASING CO LP	SACRAMENTO	95838	A	A	A				2
2025 MORSE AVE	KAISER FOUNDATION HOSPITAL MORSE	SACRAMENTO	95825	A	A	A				1
6000 MORTONO ST	GCS ENVIRONMENTAL EQUIPMENT SER'	SACRAMENTO	95828	I			I			
8000 MOUNTAIN AVE	T-MOBILE WEST CORP (SC06993A)	ORANGEVALE	95662	I						

Master List of Facilities within Sacramento County with Potentially Hazardous Materials

SITE ADDRESS	FACILITY NAME	CITY	ZIP	HM CATEGORY A=Active, I=Inactive						TANKS (UST Only)
				BP	WG	UST	AST	TIER	CalARP	
2736 MUIR WAY	MUIR WAY MARKET [HM]	SACRAMENTO	95818	I						
345 MUNROE ST	SUNRISE ASSISTED LIVING OF SACTO	SACRAMENTO	95825	A						
541 MUNROE ST	CALIFORNIA-AMERICAN WATER CO	SACRAMENTO	95825	I					I	
3112 MURCHISON WAY	LIBERTY MOBILE	CARMICHAEL	95608		I					
7175 MURIETA DR	RANCHO MURIETA COUNTRY STORE	SLOUGHHOUSE	95683	A	A	A				4
7206 MURIETA DR	RMCS D MAIN LIFT NORTH	RANCHO MURIETA	95683	A						
7238 MURIETA DR, #A5	MURIETA ANIMAL HOSPITAL	SLOUGHHOUSE	95683		I					
7238 MURIETA DR	RANCHO MURIETA ACE HARDWARE	SLOUGHHOUSE	95683	I						
7248 MURIETA DR	PLAZA FOODS	SLOUGHHOUSE	95683	I						
7443 MURIETA DR HANG A	SAN JOAQUIN HELICOPTERS	RANCHO MURIETA	95683	I	I					
7443 MURIETA DR	RANCHO MURIETA AIRPORT, INC	SLOUGHHOUSE	95683	A	A	I				4
3355 MYRTLE AVE STE 210	CABRERA SERVICES	NORTH HIGHLANDS	95660	A						
3415 MYRTLE AVE	NEXTEL CELL SITE CA1800	NORTH HIGHLANDS	95660	A						
3437 MYRTLE AVE STE 390	DWB SECURITY SERVICES, INC	NORTH HIGHLANDS	95660		A					
3710 MYRTLE AVE	OAKDALE WELL #17	NORTH HIGHLANDS	95660	I					I	
4737 MYRTLE AVE	MARIAN'S AUTO REPAIR	SACRAMENTO	95841	I	A					
4740 MYRTLE AVE 3	C & E AUTO REPAIR	SACRAMENTO	95841	I	I					
4801 MYRTLE AVE	CLASS ACT PLUMBING INC	SACRAMENTO	95841	I						
4817 MYRTLE AVE	GRIFFIN ELECTRIC INC	SACRAMENTO	95841	I						
1936 NAOMI WAY	THE EARTH STATION II	SACRAMENTO	95815	A	A					
7901 NAPA AVE	VACANT BUILDING	SACRAMENTO	95826			I				0
NATIONAL/LENNANE DR	MSA: NATIONAL WELL (W36)	SACRAMENTO	95834	A					I	
826 NATIONAL DR STE 100	PENSKE TRUCK LEASING CO, LP	SACRAMENTO	95834	A	I					
826 NATIONAL DR STE 190	PILOT AIR FREIGHT	SACRAMENTO	95834	I						
855 NATIONAL DR STE 101	CALIFORNIA SERVICE TOOL INC	SACRAMENTO	95834	I						
855 NATIONAL DR STE 105	SPEC-WEST	SACRAMENTO	95834	I						
855 NATIONAL DR STE 109	HUSSMANN CORPORATION	SACRAMENTO	95834	I	I					
860 NATIONAL DR STE 200	CALIFORNIA SHEET METAL INC	SACRAMENTO	95834	A						
875 NATIONAL DR STE 107	YESCO, LLC	SACRAMENTO	95834	A	A					
900 NATIONAL DR STE 100	FIRST DISTRIBUTORS INC	SACRAMENTO	95834	I						
900 NATIONAL DR STE 120	SBC POOL CORP	SACRAMENTO	95834	I						
925 NATIONAL DR STE 107	MIDSTATE SPECIALTIES, INC	SACRAMENTO	95834	I						
1045 NATIONAL DR STE 9	MERRY X-RAY CHEMICAL CORP	SACRAMENTO	95834	A	A					
1065 NATIONAL DR STE 1-7	DFI TECHNOLOGIES, LLC	SACRAMENTO	95834	A						
1065 NATIONAL DR	J B COMPANY	SACRAMENTO	95834	I						
1101 NATIONAL DR STE A	GENESIS VACUUM TECHNOLOGIES INC	SACRAMENTO	95834	I	I		I			
1165 NATIONAL DR	ALL WEATHER INCORPORATED	SACRAMENTO	95834	A	A					
1168 W NATIONAL DR STE 10	CITIBANK NA	SACRAMENTO	95834	I	A					
1231 NATIONAL DR	CINTAS CORPORATION	SACRAMENTO	95834	A	I			A		
1281 NATIONAL DR	BERGEN BRUNSWIG DRUG	SACRAMENTO	95834	I		I				1
1419 NATIONAL DR	ARAMARK UNIFORM SERVICES	SACRAMENTO	95834	A	A			A		
1500 NATIONAL DR STE A	MIDSTATE SPECIALTIES, INC	SACRAMENTO	95834	I						
1500 NATIONAL DR STE E	CLOPAY BUILDING PRODUCTS	SACRAMENTO	95834	I						

Master List of Facilities within Sacramento County with Potentially Hazardous Materials

SITE ADDRESS	FACILITY NAME	CITY	ZIP	HM CATEGORY A=Active, I=Inactive						TANKS (UST Only)
				BP	WG	UST	AST	TIER	CalARP	
1520 NATIONAL DR	CORE-MARK INTERNATIONAL, INC	SACRAMENTO	95834	A						
1620 NATIONAL DR	SHAW INDUSTRIES, INC	SACRAMENTO	95834	I						
1700 NATIONAL DR	STATE OF CA DEPT OF GENERAL SERV	SACRAMENTO	95834	A						
830 W NATIONAL DR STE 150	STAR PIPE PRODUCTS	SACRAMENTO	95834	I						
1045 W NATIONAL DR STE 19	WESCO DISTRIBUTION INC	SACRAMENTO	95834	A						
1045 W NATIONAL DR STE 7	G C PRODUCTS INC	SACRAMENTO	95834	I						
1166 W NATIONAL DR STE 30	PACIFIC PULMONARY SERVICES	SACRAMENTO	95834	A						
1168 W NATIONAL DR STE 50/60	CARRIER CORPORATION	SACRAMENTO	95834	A	A					
1168 W NATIONAL DR 70	TERMINIX	SACRAMENTO	95834	A						
1420 W NATIONAL DR	PACIFIC FRESH SEA FOOD CO	SACRAMENTO	95834	A	A				A	
1625 W NATIONAL DR STE 100	CHIPMAN MOVING & STORAGE	SACRAMENTO	95834	I						
1625 W NATIONAL DR STE 110	EXIDE TECHNOLOGIES	SACRAMENTO	95834	A						
520 NATOMA STATION DR	FOLSOM CAR CARE CENTER	FOLSOM	95630	A	A					
560 E NATOMA ST	FOLSOM CORRECTIONAL RESOURCE	FOLSOM	95630	I	I					
560 E NATOMA ST	AT&T MOBILITY - FOLSOM (9711)	FOLSOM	95630	A						
560 E NATOMA ST	FOLSOM CRRF	FOLSOM	95630	I	I					
600 E NATOMA ST	STATE OF CALIFORNIA FOOD/AGR	FOLSOM	95630	I						
1942 E NATOMA ST	CITY OF FOLSOM - ZONE 4 PUMP STN	FOLSOM	95630	A						
46 NATOMA ST	CITY OF FOLSOM POLICE DEPT	FOLSOM	95630	A						
47 NATOMA ST, #A	KELLY M CRIDER DDS	FOLSOM	95630		I					
47 NATOMA ST, #F	KURT W THOMPSON DDS	FOLSOM	95630		I					
48 NATOMA ST	FOLSOM FIRE DEPARTMENT	FOLSOM	95630	I	I					
50 NATOMA ST	COMCAST CABLE - FOLSOM HUB	FOLSOM	95630	A						
50 NATOMA ST	FOLSOM CITY HALL	FOLSOM	95630	A						
51 NATOMA ST	FOLSOM FUEL	FOLSOM	95630	A	A	A				3
95 NATOMA ST	CIRCLE K STORE #2700955	FOLSOM	95630	I						
118 NATOMA ST	JOHN CROFT DDS	FOLSOM	95630		I					
205 NATOMA ST	SCOTT A REIMAN DDS	FOLSOM	95630		I					
309 NATOMA ST	L TED BRUSH JR DDS	FOLSOM	95630		I					
316 NATOMA ST	RIEBE'S AUTO PARTS	FOLSOM	95630	I						
511 NATOMA ST	CREATIVE CONCRETE PRODUCTS	FOLSOM	95630	I						
612 NATOMA ST	GARTH COLLINS DDS	FOLSOM	95630		I					
703 NATOMA ST	CIRCLE K #2700980	FOLSOM	95630	I						
2450 NATOMAS PARK DR	NATOMAS RACQUET CLUB	SACRAMENTO	95833	A						
2450 NATOMAS PARK DR	T-MOBILE WEST CORP (SC06703A)	SACRAMENTO	95833	I						
2485 NATOMAS PARK DR	VERIZON BUSINESS	SACRAMENTO	95833	I						
2495 NATOMAS PARK DR	CABLE AND WIRELESS USA	SACRAMENTO	95833	I						
150 NATOMAS STATION DR STE 500	BLOOD SOURCE-FOLSOM	FOLSOM	95630		I					
4650 NATOMAS BLVD	RALEY'S SUPERMARKET #0447	SACRAMENTO	95835	I	I					
4660 NATOMAS BLVD 140	GLENN M MISONO DDS	SACRAMENTO	95835		I					
4740 NATOMAS BLVD 170	LESLIE'S SWIMMING POOL SUPPLIES #56	NATOMAS	95835	I						
5000 NATOMAS BLVD	SUMP 11	SACRAMENTO	95835	A						
1620 E NATOMAS ST	EMPIRE RANCH GOLF CLUB	FOLSOM	95630	A	A					



Master List of Facilities within Sacramento County with Potentially Hazardous Materials

SITE ADDRESS	FACILITY NAME	CITY	ZIP	HM CATEGORY A=Active, I=Inactive						TANKS (UST Only)
				BP	WG	UST	AST	TIER	CalARP	
E NATOMAS ST	VERIZON WIRELESS - FOLSOM PRISON	FOLSOM	95630	A						
3424 NAVAHO DR	SSW DISTRICT WELL MC-C1	SACRAMENTO	95843	A						
3727 NEELY WAY	ATLANTIC AVIATION	MATHER AFB	95655	A	A					
4734 NELROY WAY	KENT THOMPSON'S WELDING	CARMICHAEL	95608	I						
9101 NEPONSET DR	ELK GROVE WATER DISTRICT WELL #12	ELK GROVE	95624	A						
NEW HOPE GRIZZLEY BEAR	CELLI BROTHERS	GALT	95632	I						
8464 NEW HOPE RD	MOHR FRY RANCHES	GALT	95632	I						
9011 NEW HOPE RD	M L RANCHES	GALT	95632	I						
9547 NEW HOPE RD	NEW HOPE DAIRY	GALT	95632	I						
NEXT TO 3600 TOLENAS CT	MSA: TOLENAS CT WELL (W02)	SACRAMENTO	95864	A					I	
1701 NIMBUS RD STE A	FISH AND GAME-NCR REGION 2	RANCHO CORDOVA	95670	A	I					
1995 NIMBUS RD	STATE OF CA DEPT FISH & GAME	RANCHO CORDOVA	95670	A	A					
2001 NIMBUS RD	NIMBUS FISH HATCHERY	RANCHO CORDOVA	95670	A	A					
2005 NIMBUS RD	FISH & WILDLIFE WATER POLLUTION LAE	RANCHO CORDOVA	95670	A	A					
2101 NIMBUS RD	AMERICAN RIVER TROUT HATCHERY	RANCHO CORDOVA	95670	A	I					
450 N ST STE 1200	DEPT GENERAL SERVICES - CAPITOL SC	SACRAMENTO	95814	A	I					
500 N ST	BRIDGEWAY TOWERS OWNERS ASSOCI,	SACRAMENTO	95814	A						
751 N ST	EDD/SOLAR BUILDING #013	SACRAMENTO	95814	A		A				1
1020 N ST STE 130	LEGISLATIVE OFFICE BUILDING (004)	SACRAMENTO	95814	A	I	I				1
1020 N ST STE B-30	CA STATE ASSEMBLY REPROGRAPHICS	SACRAMENTO	95814	A	A					
1020 N ST STE B7	SENATE REPROGRAPHICS (CA STATE SE	SACRAMENTO	95814	A	A					
1100 N ST	AT&T MOBILITY-CAPITOL (9695)	SACRAMENTO	95814	A						
1120 N ST	DEPT OF TRANSPORTATION -HQ	SACRAMENTO	95814	A	A					
1220 N ST	STATE OF CA DEPT OF FOOD AND AG	SACRAMENTO	95814	I	I					
1228 N ST	THE THAYER BUILDING	SACRAMENTO	95814			I				1
1230 N ST FLR 15TH	VERIZON WIRELESS - SAC DOWNTOWN	SACRAMENTO	95814	A						
1430 N ST	STATE OF CALIFORNIA DEPARTMENT OF	SACRAMENTO	95814	A	A					
2431 N ST	REGINA CHEUNG DDS	SACRAMENTO	95816		I					
527 1/2 E NO STREET RD SW ste AB	DUMMY FACILITY	SACRAMENTO	98765-4321		I	I			I	1
10555 NORDEN AVE STE B	ACCURATE MANUFACTURING	MATHER	95655	I						
615 NORTHFIELD DR	DISCOVERY ANIMAL HOSPITAL	SACRAMENTO	95833		I					
615 NORTHFIELD DR	T-MOBILE WEST CORP (SC06136A)	SACRAMENTO	95833	I						
NORTHGATE BLVD/DEL PASO RD	MSA: WEST GATE WELL (W16)	SACRAMENTO	95834	A						
NORTHGATE BLVD/I-80	MSA: N FREEWAY BL WELL ST(W15)	SACRAMENTO	95834						I	
697 NORTHGATE BLVD	MSA: N MARKET WELL SITE (W01)	SACRAMENTO	95834	A					I	
2100 NORTHGATE BLVD	LONGER'S DECORATIVE ROCK	SACRAMENTO	95833	A	I					
2122 NORTHGATE BLVD	KEVIN'S QUALITY MARINE	SACRAMENTO	95833	I	I					
2210 NORTHGATE BLVD	LA SUPERIOR MERCADO Y CARNICERIA	SACRAMENTO	95833	I						
2301 NORTHGATE BLVD	99 CENTS PLUS GENERAL OUTLET	SACRAMENTO	95833	I	I					
2321 NORTHGATE BLVD	NORTHGATE DENTISTS	SACRAMENTO	95833		I					
2351 NORTHGATE BLVD	99 CENTS ONLY STORES #183	SACRAMENTO	95833	I	A					
2372 NORTHGATE BLVD	SOUTHERN AUTO SUPPLY	SACRAMENTO	95833		I					
2440 NORTHGATE BLVD	AUTO ZONE	SACRAMENTO	95833	I	I					

Master List of Facilities within Sacramento County with Potentially Hazardous Materials

SITE ADDRESS	FACILITY NAME	CITY	ZIP	HM CATEGORY A=Active, I=Inactive						TANKS (UST Only)
				BP	WG	UST	AST	TIER	CalARP	
2449 NORTHGATE BLVD	NORTHGATE CHEVRON	SACRAMENTO	95833	A	A	A				3
2450 NORTHGATE BLVD	7-ELEVEN #23265	SACRAMENTO	95833	I	I	I				3
2500 NORTHGATE BLVD	SPEED BIRD #3	SACRAMENTO	95833	A	A	A				3
2501 NORTHGATE BLVD	QUALITY TUNE UP #50	SACRAMENTO	95833	A	A	I				0
2630 NORTHGATE BLVD	S-P LIQUOR MARKET	SACRAMENTO	95833	A						
2916 NORTHGATE BLVD	TOP AUTO REPAIR	SACRAMENTO	95833	A	A					
3000 NORTHGATE BLVD	AUTOZONE #4007	SACRAMENTO	95833	I	A					
3016 NORTHGATE BLVD	NORTHGATE LIQUOR & FOOD, INC	SACRAMENTO	95833	A	A	A				2
3046 NORTHGATE BLVD	NORTHGATE PET HOSPITAL	SACRAMENTO	95833		I					
3100 NORTHGATE BLVD	SUPER SHUTTLE SACRAMENTO	SACRAMENTO	95833	I	I					
3120 NORTHGATE BLVD	NORTHGATE SPEED MART	SACRAMENTO	95833	A	A	A				3
3206 NORTHGATE BLVD	NATOMAS TIRES & WHEELS	SACRAMENTO	95833		I					
3214 NORTHGATE BLVD	NORTHGATE TIRE & AUTO	SACRAMENTO	95833	A	A					
3251 NORTHGATE BLVD	SMOG DIAGNOSTIC SPECIALISTS	SACRAMENTO	95833	A	A					
3261 NORTHGATE BLVD	BRAKE MASTERS #132	SACRAMENTO	95833	A	A					
3278 NORTHGATE BLVD	SURE WEST BROADBAND (HUB #1)	SACRAMENTO	95833	A						
3315 NORTHGATE BLVD	K-MART #3635	SACRAMENTO	95833	I						
3408 NORTHGATE BLVD STE 7	HI TECH TIRE & AUTO REPAIR	SACRAMENTO	95834	A	A					
3424 NORTHGATE BLVD	JIFFY LUBE #656	SACRAMENTO	95834	A	A					
3430 NORTHGATE BLVD	SHELL AT NORTHGATE	SACRAMENTO	95834	A	A	A				3
3436 NORTHGATE BLVD	QUICK QUACK CARWASH	SACRAMENTO	95834	A						
3499 NORTHGATE BLVD	O'REILLY AUTO PARTS #3097	SACRAMENTO	95834	A	A					
3501 NORTHGATE BLVD	ARCO AM/PM #82973	SACRAMENTO	95834	A	A	A				3
3534 NORTHGATE BLVD	PEP BOYS #0774	SACRAMENTO	95834	A	A	I				1
3554 NORTHGATE BLVD	LES SCHWAB TIRE CENTER #644	SACRAMENTO	95834	A	A					
3640 NORTHGATE BLVD STE 110	WELLS FARGO BANK - NORTHGATE	SACRAMENTO	95834	A	A					
3640 NORTHGATE BLVD STE 110	WELLS FARGO BANK	SACRAMENTO	95834	I	I		I			
3714 NORTHGATE BLVD	QUEST DIAGNOSTICS INC	SACRAMENTO	95834	A	A			A		
3801 NORTHGATE BLVD	SHELL #135865 A & J PETRO INC #1	SACRAMENTO	95834	I	I	I				3
4147 NORTHGATE BLVD 2	COPIER VENDING CORP	SACRAMENTO	95834		I					
4147 NORTHGATE BLVD	PATTERSON TRANSPORTATION	SACRAMENTO	95834	I	I					
4221 NORTHGATE BLVD	CAPITOL REFRIGERATION CORP	SACRAMENTO	95834	I	I					
4351 NORTHGATE BLVD	INDEPENDENT ELECTRIC SUPPLY, INC	SACRAMENTO	95834	A						
4395 NORTHGATE BLVD	COLLINS ELECTRICAL CO INC	SACRAMENTO	95834	I						
4420 NORTHGATE BLVD	RAMOS OIL - NORTHGATE	SACRAMENTO	95833	A	A	A				4
4635 NORTHGATE BLVD	NAPA AUTO PARTS DISTRIBUTION CENT	SACRAMENTO	95834	A	A					
4650 NORTHGATE BLVD 100	PHOENIX MEDICAL RESOURCES INC	SACRAMENTO	95834	I						
4650 NORTHGATE BLVD STE 150	DAVITA SAC MOBILE ACUTES	SACRAMENTO	95834	I						
4700 NORTHGATE BLVD STE 100 &	US HEALTHWORKS MEDICAL GROUP	SACRAMENTO	95834		I					
4700 NORTHGATE BLVD 135	SIR SPEEDY PRINTING	SACRAMENTO	95834		I					
4700 NORTHGATE BLVD 180	AMERICAN WHLSLE THERMOGRAPHY	SACRAMENTO	95834		I					
4707 NORTHGATE BLVD	LEHR AUTO ELECTRIC	SACRAMENTO	95834	I	A					
4740 NORTHGATE BLVD 140	GARNAS AND RABE CONSTRUCTION	SACRAMENTO	95834		I					

Master List of Facilities within Sacramento County with Potentially Hazardous Materials

SITE ADDRESS	FACILITY NAME	CITY	ZIP	HM CATEGORY A=Active, I=Inactive						TANKS (UST Only)
				BP	WG	UST	AST	TIER	CalARP	
4740 NORTHGATE BLVD STE 160	GREEN ENVIROTEK INC	SACRAMENTO	95834	I						
4740 NORTHGATE BLVD	EDISON SOURCE / SCOTT POLAR	SACRAMENTO	95834	I	I					
4747 NORTHGATE BLVD	M & M FUELS, INC	SACRAMENTO	95834	A	A	A				3
1704 NORTH AVE	SACRAMENTO CITY WELL #131	SACRAMENTO	95838	A					A	
2442 NORTH AVE	OLYMPIC LANDSCAPE	SACRAMENTO	95838		I					
2600 NORTH AVE	LJ'S TOWING	SACRAMENTO	95838	A						
5800 NORTH AVE	AMERICAN EAGLE BODY SHOP	CARMICHAEL	95608	I	A					
2691 NORTHROP AVE	SACRAMENTO METRO FIRE STATION 10	SACRAMENTO	95864	A						
NORTHROP AVE	MSA: NORTHROP WELL (W22)	SACRAMENTO	95825	A					I	
2826 NORTHVIEW DR	SACRAMENTO CITY WELL #92	SACRAMENTO	95833	A					A	
2586 NORWOOD AVE	SACRAMENTO CITY WELL #142	SACRAMENTO	95815	A					A	
3540 NORWOOD AVE	AT&T MOBILITY - NORWOOD (9721)	SACRAMENTO	95838	A						
3950 NORWOOD AVE	NEARLY NEW STORE FIXTURES	SACRAMENTO	95838	A	A	I				1
3950 NORWOOD AVE	T-MOBILE WEST CORP (SC06057A)	SACRAMENTO	95838	I						
4000 NORWOOD AVE	NORWOOD AM/PM	SACRAMENTO	95838	A	A	A				3
4200 NORWOOD AVE	NORWOOD VALERO	SACRAMENTO	95838	A	A	A				3
4201 NORWOOD AVE, #1	AUTO ZONE	SACRAMENTO	95838	I	I					
4221 NORWOOD AVE	RITE AID #6228	SACRAMENTO	95838	I	A					
4211 NORWOOD BLVD	SAV MAX FOODS #107 [HM]	SACRAMENTO	95838	I						
3479 NUT PLAINS DR	CA AMERICAN WATER-NUT PLAINS WELL	SACRAMENTO	95827	A					I	
700 OAK AVENUE PKWY	CALIFORNIA FAMILY FITNESS	FOLSOM	95630	A						
771 OAK AVE PKWY	AT&T MOBILITY - EAST FOLSOM (9778)	FOLSOM	95630	A						
7846 OAK FOREST ST	CALIFORNIA-AMERICAN WATER CO	CITRUS HEIGHTS	95621	A					I	
7117 OAKBERRY WAY	CALIFORNIA-AMERICAN WATER CO	CITRUS HEIGHTS	95621	I					I	
815 OAKDALE ST 1/2	HASTIE'S SAND & GRAVEL	FOLSOM	95630	I						
9614 OAKEN BUCKET CT	CA AMERICAN WATER CO OAKEN BUCKE	SACRAMENTO	95827	A					I	
8189 OAK AVE	SACRAMENTO METRO FIRE STATION 28	CITRUS HEIGHTS	95610	I		I				1
8275 OAK AVE	VERIZON WIRELESS KENNETH	CITRUS HEIGHTS	95610	A						
9151 OAK AVE	CASA ROBLE HIGH SCHOOL	ORANGEVALE	95662	A	A					
9465 OAK AVE	AIR TECHNOLOGY	ORANGEVALE	95662	I						
970 OAK LN	PRICECHOPPER	RIO LINDA	95673	I						
9305 OATES DR	VERIZON WIRELESS - RIVIERA PARK	SACRAMENTO	95827	I						
9605 OATES DR	BEUTLER HEATING & AIR COND	SACRAMENTO	95827	I	I	I				1
9605 OATES DR	VERIZON WIRELESS - RIVIERA PARK	SACRAMENTO	95827	A						
9611 OATES DR STE A	LIQUID TECH	SACRAMENTO	95827	I	I					
9611 OATES DR STE A	PREMIER BARRICADES	SACRAMENTO	95827		I					
9611 OATES DR	PREMIER BARRICADES	SACRAMENTO	95827		I					
9613 OATES DR A	GOODMAN DISTRIBUTORS INC	SACRAMENTO	95827	I						
9613 OATES DR	DUPLICATE - SEE FA0014179	SACRAMENTO	95827	I						
9621 OATES DR	GOODMAN DISTRIBUTION CO	SACRAMENTO	95827	I						
9281 OFFICE PARK CIR STE 105	DAVITA ELK GROVE DIALYSIS #2034	ELK GROVE	95758	A						
8410 OKINAWA ST	NATIONAL GUARD - FIELD MAINTENANCE	SACRAMENTO	95828	A	A					
7528 OLD AUBURN RD	VICE'S COLLISON REPAIR, INC	CITRUS HEIGHTS	95610	A	A					

Master List of Facilities within Sacramento County with Potentially Hazardous Materials

SITE ADDRESS	FACILITY NAME	CITY	ZIP	HM CATEGORY A=Active, I=Inactive						TANKS (UST Only)
				BP	WG	UST	AST	TIER	CalARP	
7533 OLD AUBURN RD	VICE'S COLLISION REPAIR, INC	CITRUS HEIGHTS	95610	A	A					
7548 OLD AUBURN RD	SYLVAN CORNERS VETERINARY	CITRUS HEIGHTS	95610		I					
7656 OLD AUBURN RD	SUREWEST COMMUNICATIONS	CITRUS HEIGHTS	95610	A	I	A				1
7664 OLD AUBURN RD	AAA PIPELINE INSPECTION INC	CITRUS HEIGHTS	95610	I	I			I		
7880 OLD AUBURN RD	CREEKSIDE CHIROPRACTIC	CITRUS HEIGHTS	95610		I					
1400 OLD LEVEE RD	WALNUT GROVE MARINA LLC	WALNUT GROVE	95690	A	A					
9838 OLD PLACERVILLE RD	INTEL CORPORATION	SACRAMENTO	95827	I	I					
9998 OLD PLACERVILLE RD	KARSTEN SACRAMENTO	SACRAMENTO	95827	A	A					
10265 OLD PLACERVILLE RD STE 12	COUNTERTOP SPECIALISTS INC	SACRAMENTO	95827	I						
10265 OLD PLACERVILLE RD STE 12	COUNTERTOP SPECIALISTS INC	SACRAMENTO	95827	I						
10265 OLD PLACERVILLE RD STE 15	PRIMA ENVIRONMENTAL INC	SACRAMENTO	95827	I	I					
10265 OLD PLACERVILLE RD 19	ROAD WARRIOR	SACRAMENTO	95827	I	I					
10265 OLD PLACERVILLE RD STE 4	B & I AUTO BODY AND REPAIR	SACRAMENTO	95827	A	A					
10275 OLD PLACERVILLE RD STE 12	COUNTERTOP SPECIALISTS INC	SACRAMENTO	95827	I	I					
10275 OLD PLACERVILLE RD 15	ALPINE AUTOMOTIVE SERVICE	SACRAMENTO	95827		I					
10275 OLD PLACERVILLE RD STE 1	CARTECH OF SACRAMENTO INC	SACRAMENTO	95827	I	A					
10275 OLD PLACERVILLE RD 4	CLASSIC MARINE	SACRAMENTO	95827		I					
10275 OLD PLACERVILLE RD STE 5	GREG'S VW SERVICE	SACRAMENTO	95827		I					
10360 OLD PLACERVILLE RD STE 100	FIRST AMERICAN CORE LOGIC	SACRAMENTO	95655	I						
10457 OLD PLACERVILLE RD	BLUE CELL	SACRAMENTO	95827	I	I					
10461 OLD PLACERVILLE RD 150	ARCH WIRELESS	SACRAMENTO	95827	I						
10491 OLD PLACERVILLE RD STE 110	ACE DENTAL LAB	SACRAMENTO	95827	I	I					
10569 OLD PLACERVILLE RD	BLUE CELL	SACRAMENTO	95827	I	I					
9801 OLD WINERY PL	VCA SAC VET REFERRAL CENTER	RANCHO CORDOVA	95827	A						
4950 OLEANDER DR	JAMESTOWN WELL #27	CARMICHAEL	95608	I					I	
8232 OLIVE AVE	SASD SAILOR BAR PARK PUMP STN (S07	FAIR OAKS	95628	A					I	
7780 OLIVE ST	FAIR OAKS CEMETERY DISTRICT	FAIR OAKS	95628	A	I					
10792 OLSON DR	GOLDEN STATE TRANSMISSION & MUFFI	RANCHO CORDOVA	95670	A	A					
10796 OLSON DR	JIFFY LUBE #1138	RANCHO CORDOVA	95670	A	A					
10841 OLSON DR	LEIBEL'S CLEANERS	RANCHO CORDOVA	95670	A	A					
10881 OLSON DR	TARGET STORE #T-2463	RANCHO CORDOVA	95670	A	A					
10905 OLSON DR	FIRST CHIROPRACTIC	RANCHO CORDOVA	95670		I					
10910 OLSON DR, #100	RC DENTAL ASSOCIATES	RANCHO CORDOVA	95670		I					
10910 OLSON DR 140	FRAZEE PAINT & WALLCOVERING #91	RANCHO CORDOVA	95670	I						
10913 OLSON DR	MICHAEL'S STORE 3135	RANCHO CORDOVA	95670	I	A					
10971 OLSON DR	SAVE MART SUPERMARKET	RANCHO CORDOVA	95670	I						
10981 OLSON DR 201	FILM EXPRESS	RANCHO CORDOVA	95670		I					
3666 OMEC PARK DR	R & R FRAMING INC	RANCHO CORDOVA	95742	I						
3667 OMEC PARK DR	SILVER CREEK LANDSCAPE INC	RANCHO CORDOVA	95655	I	I					
3618 OMEC CIR	TRUCK TIME AUTO WRECKING	RANCHO CORDOVA	95742	A	A					
3632 OMEC CIR	CASCADE DRILLING, LP	RANCHO CORDOVA	95742	A	A					
3636 OMEC CIR STE A	TOYOTA TRUCK & SUV PARTS	RANCHO CORDOVA	95742	I	I					
3636 OMEC CIR STE B	A-1 BODY SHOP	RANCHO CORDOVA	95742	I	I					

Master List of Facilities within Sacramento County with Potentially Hazardous Materials

SITE ADDRESS	FACILITY NAME	CITY	ZIP	HM CATEGORY A=Active, I=Inactive						TANKS (UST Only)
				BP	WG	UST	AST	TIER	CalARP	
3636 OMEC CIR	CMMT MANAGEMENT CO	RANCHO CORDOVA	95742	A	A					
3646 OMEC CIR	H & M ROOFING INC	RANCHO CORDOVA	95742		I					
3647 OMEC CIR	STEWART TOOL CO, INC	RANCHO CORDOVA	95742	A	A			I		
3663 OMEC CIR STE 1	SHERWOOD TILE COMPANY, INC	RANCHO CORDOVA	95742	I	I					
3663 OMEC CIR 2	NORCAL FLEET REPAIR	RANCHO CORDOVA	95742		I					
3663 OMEC CIR 6	T&M TRANSMISSION EXCHANGE	RANCHO CORDOVA	95742	I	A					
3663 OMEC CIR STE 8	PRENTICE ENTERPRISES	RANCHO CORDOVA	95742		A					
3664 OMEC CIR STE 1	ACURA-HONDA DISMANTLING, INC	RANCHO CORDOVA	95742	A	A					
3664 OMEC CIR STE 2	REDLINE PERFORMANCE AUTO DISMAN	RANCHO CORDOVA	95742	A	A					
3678 OMEC CIR	EASY-CLEAN SYSTEMS	RANCHO CORDOVA	95742	I	I					
3679 OMEC CIR	SUNRISE AUTO REPAIR	RANCHO CORDOVA	95742	A	A					
3688 OMEC CIR	BAVARIAN AUTO RECYCLING	RANCHO CORDOVA	95742	A	A					
3701 OMEC CIR STE B	SUNWORLD LANDSCAPE	RANCHO CORDOVA	95742	I	I					
3701 OMEC CIR	AUTO IMPORTS USA INC	RANCHO CORDOVA	95742	A	A					
3701 OMEC CIR	VOLKSWAGEN AUDI SPECIALIZED RECY	RANCHO CORDOVA	95742	A	A					
3720 OMEC CIR	TAYLOR WINGS, INC	RANCHO CORDOVA	95742	A	I					
3755 OMEC CIR STE 2	SIERRA ASPHALT, INC	RANCHO CORDOVA	95742	A	A					
3756 OMEC CIR	SIGN OF THE CRAB	RANCHO CORDOVA	95742	A	A					
3765 OMEC CIR STE 1	WEST COAST INDUSTRIAL FLOORING IN	RANCHO CORDOVA	95742	A	A					
3765 OMEC CIR 2	GROUND AUTO BODY	RANCHO CORDOVA	95742		I					
3765 OMEC CIR STE 2	CHEMICAL TECHNOLOGIES INTL, INC	RANCHO CORDOVA	95742	A						
3766 OMEC CIR STE B	NEW CENTURY AIR SYSTEMS	RANCHO CORDOVA	95742	I	A					
3766 OMEC CIR	ALPINE CABINET COMPANY	RANCHO CORDOVA	95742	A						
3784 OMEC CIR STE 2	LERZO AUTO REPAIR	RANCHO CORDOVA	95742		I					
3784 OMEC CIR STE 4	SHEPHARD MECHANICAL CONTRACTOR	RANCHO CORDOVA	95742		I					
3784 OMEC CIR STE 5	EXTREME REPAIRS SPECIALISTS	RANCHO CORDOVA	95742	I	I					
3784 OMEC CIR STE 6	SERG AUTO	RANCHO CORDOVA	95742		I					
3790 OMEC CIR STE B	HARLOW RECOVERY, INC	RANCHO CORDOVA	95742	A	A					
5613 OMNI CT	AT&T MOBILITY-HEMLOCK (9768)	SACRAMENTO	95841	A						
1304 O ST STE 300	ST OF CA DEPT OF GEN SVC	SACRAMENTO	95814	A	A					
1912 O ST	ALLIED PRINTING COMPANY	SACRAMENTO	95811		A					
1922 O ST	PAUL'S AUTOMOTIVE, INC	SACRAMENTO	95811	A	A					
2125 O ST	STEVEN P YUNGE DDS	SACRAMENTO	95816		I					
2810 O ST	DEASON & STIRN PRINTING	SACRAMENTO	95816		I					
100 OPPORTUNITY ST	SACRAMENTO TRUCK CENTER	SACRAMENTO	95838	A	A					
151 OPPORTUNITY ST	PACIFIC STORAGE CORPORATION	SACRAMENTO	95838	I	I					
198 OPPORTUNITY ST STE 3	ROBBINS SPORT FLOORS, INC	SACRAMENTO	95838	I	I					
198 OPPORTUNITY ST STE 4	UNIVAR USA, INC	SACRAMENTO	95838	A						
251 OPPORTUNITY ST STE A-1	MOTORSPORT IMAGE	SACRAMENTO	95838		I					
251 OPPORTUNITY ST B	EDISON SOURCE/SCOTT POLAR	SACRAMENTO	95838	I	I					
271 OPPORTUNITY ST STE A	THROTTLE WORX LLC	SACRAMENTO	95838	I	I					
271 OPPORTUNITY ST STE C	CAPITOL LIGHTING PLASTICS INC	SACRAMENTO	95838	I						
271 OPPORTUNITY ST STE E	VORTEX INDUSTRIES INC	SACRAMENTO	95838	I						

Master List of Facilities within Sacramento County with Potentially Hazardous Materials

SITE ADDRESS	FACILITY NAME	CITY	ZIP	HM CATEGORY A=Active, I=Inactive						TANKS (UST Only)
				BP	WG	UST	AST	TIER	CalARP	
271 OPPORTUNITY ST F&G	CALIFORNIA SHEET METAL	SACRAMENTO	95838	I						
271 OPPORTUNITY ST I	SOURCE REFRIGERATION & HVAC INC	SACRAMENTO	95838	I	I					
271 OPPORTUNITY ST STE J	MODERN IMPRESSIONS PRINTING, INC	SACRAMENTO	95838	A	A					
2031 OPTISOLAR LN	OPTISOLAR TECHNOLOGIES INC	MCCLELLAN	95652	I	I					
2901 ORANGE GROVE AVE	STEELER INC	NORTH HIGHLANDS	95660	I						
2917 ORANGE GROVE AVE	ENERGETIC PAINTING & DRYWALL, INC	NORTH HIGHLANDS	95660	I	I					
2987 ORANGE GROVE AVE	ORANGE GROVE WELL #14	NORTH HIGHLANDS	95660	I					I	
3000 ORANGE GROVE AVE	BAKER DISTRIBUTING CO #604	NORTH HIGHLANDS	95660-5704	A						
3008 ORANGE GROVE AVE	MECHANICAL INSULATION SUPPLY, INC	NORTH HIGHLANDS	95660	A						
3010 ORANGE GROVE AVE	BUTTES/CENTER STATE PIPE & SUPPLY	NORTH HIGHLANDS	95660	I						
3030 ORANGE GROVE AVE	PERFORMANCE CONTRACTING, INC	NORTH HIGHLANDS	95660	A	A					
3050 ORANGE GROVE AVE	SJUSD - TRANSPORTATION DEPT	NORTH HIGHLANDS	95660	A	A					
3100 ORANGE GROVE AVE	DELTA BREEZE AUTOMOTIVE/MARINE	NORTH HIGHLANDS	95660	I	I			I		
3101 ORANGE GROVE AVE STE E	ALL METAL FENCE	NORTH HIGHLANDS	95660	I						
3106 ORANGE GROVE AVE	BRADEN SUTPHIN INK CO	NORTH HIGHLANDS	95660	I	I					
3120 ORANGE GROVE AVE	APEX TRUCK & TRAILER REPAIR	NORTH HIGHLANDS	95660	A	A					
3150 ORANGE GROVE AVE	FACTORY MOTOR PARTS	NORTH HIGHLANDS	95660	I						
3190 ORANGE GROVE AVE STE A	BURKE ENGINEERING CO	NORTH HIGHLANDS	95660	I						
3190 ORANGE GROVE AVE STE B	CELL ENERGY, INC	NORTH HIGHLANDS	95660	I						
3200 ORANGE GROVE AVE	TUFF SHED, INC	NORTH HIGHLANDS	95660	A						
3201 ORANGE GROVE AVE, #C	A ALL PET CLINIC	NORTH HIGHLANDS	95660		I					
3201 ORANGE GROVE AVE	SLAKEY BROTHERS	NORTH HIGHLANDS	95660	A						
3213 ORANGE GROVE AVE A	WEST COAST CONVEYOR & EQUIPMENT	NORTH HIGHLANDS	95660	I						
3213 ORANGE GROVE AVE	WESTERN INTEGRATED TECHNOLOGIES	NORTH HIGHLANDS	95660		I					
3217 ORANGE GROVE AVE STE A	AMERICA'S PARTY RENTAL, INC	NORTH HIGHLANDS	95660	A						
3260 ORANGE GROVE AVE	SVENHARD'S SWEDISH BAKERY	NORTH HIGHLANDS	95660	A	A					
3301 ORANGE GROVE AVE	JOHNSTONE SUPPLY OF SACRAMENTO	NORTH HIGHLANDS	95660	A	A					
3306 ORANGE GROVE AVE	CAPITAL CITY RECYCLING INC	NORTH HIGHLANDS	95660	I	I					
3308 ORANGE GROVE AVE	DYNAMIC COMMERCIAL FLOORING SYST	NORTH HIGHLANDS	95660	A	A					
3315 ORANGE GROVE AVE	NEW WAVE INDUSTRIES LTD	NORTH HIGHLANDS	95660	I						
3320 ORANGE GROVE AVE	SLAKEY BROTHERS	NORTH HIGHLANDS	95660	I						
3333 ORANGE GROVE AVE	US AIR CONDITIONING DISTRIBUTORS	NORTH HIGHLANDS	95660	A						
3479 ORANGE GROVE AVE STE C	CENTURY GRAPHICS	NORTH HIGHLANDS	95660	I						
3485 ORANGE GROVE AVE STE A	DEPT OF CONSUMER AFFAIRS	NORTH HIGHLANDS	95660	I	I					
3485 ORANGE GROVE AVE STE H	FERGUSON FIRE & FABRICATION, INC	NORTH HIGHLANDS	95660	A						
3487 ORANGE GROVE AVE #Q	ELEVATOR SERVICES CO	NORTH HIGHLANDS	95660	I	I					
3487 ORANGE GROVE AVE STE 1	KRAMER INK	NORTH HIGHLANDS	95660	I						
3487 ORANGE GROVE AVE STE D	CENTRAL CA CLEANING SUPPLY, INC	NORTH HIGHLANDS	95660	A	A					
3487 ORANGE GROVE AVE STE K	GENE'S PREPRESS & PRINT	NORTH HIGHLANDS	95660		I					
3487 ORANGE GROVE AVE STE K	GENE'S PRE-PRESS & PRINT	NORTH HIGHLANDS	95660		I					
3491 ORANGE GROVE AVE 1	COLORS ON PARADE	NORTH HIGHLANDS	95660	I	I					
3491 ORANGE GROVE AVE STE A	PREFERRED PUMP & EQUIPMENT LP	NORTH HIGHLANDS	95660	I						
3491 ORANGE GROVE AVE G	WATSON ROOFING INC	NORTH HIGHLANDS	95660	I	I					

Master List of Facilities within Sacramento County with Potentially Hazardous Materials

SITE ADDRESS	FACILITY NAME	CITY	ZIP	HM CATEGORY A=Active, I=Inactive						TANKS (UST Only)
				BP	WG	UST	AST	TIER	CalARP	
4315 ORANGE GROVE AVE	PERRY'S BODY SHOP	SACRAMENTO	95841	A	A					
4319 ORANGE GROVE AVE	JA AUTO EMERGENCY	SACRAMENTO	95841	I	A					
4320 ORANGE GROVE AVE	DURA FENCE	SACRAMENTO	95841	I	I					
4325 ORANGE GROVE AVE, #A	METRO AUTO REPAIR	SACRAMENTO	95841		I					
4335 ORANGE GROVE AVE	BELL WELDING & FABRICATION	SACRAMENTO	95841	I						
4401 ORANGE GROVE AVE	DURA FENCE CORP	SACRAMENTO	95841	A	I					
4500 ORANGE GROVE AVE	FBI	SACRAMENTO	95841	A	A					
4521 ORANGE GROVE AVE STE A	JIM POTTER'S AUTOMOTIVE	SACRAMENTO	95841	A	A					
4521 ORANGE GROVE AVE STE B	A1 GENERAL REPAIR	SACRAMENTO	95841-5700	A	A					
4521 ORANGE GROVE AVE	EBS COMPOSITS INC	SACRAMENTO	95841		I					
6611 ORANGE AVE STE A	SOUTH CITY AUTO REPAIR	SACRAMENTO	95823	A	A					
9380 ORANGEVALE AVE	C&C MECHANICAL INC	ORANGEVALE	95662	I						
9408 ORANGEVALE AVE	GOLDEN-AIRE HEATING & AIR CONDITIOI	ORANGEVALE	95662	I						
9421 ORANGEVALE AVE STE B1	MIKE'S AUTO REPAIR	ORANGEVALE	95662	A	A					
8010 ORCHARD LOOP LN	CALVINE 76 #009	ELK GROVE	95624	A	A	A				3
8022 ORCHARD LOOP LN	BIG O TIRES #87	ELK GROVE	95624	A	A					
8046 ORCHARD LOOP LN	OIL STOP	ELK GROVE	95624	A	A					
8055 ORCHARD LOOP LN	FIRESTONE COMPLETE AUTO CARE #35I	ELK GROVE	95624	A	A					
8106 ORCHARD LOOP LN	GOODYEAR #8526	ELK GROVE	95624	I	I					
8118 ORCHARD LOOP LN	AUTO TECH SERVICE & REPAIR	ELK GROVE	95624	A	A					
8130 ORCHARD LOOP LN	PREMIER CAR WASH	ELK GROVE	95624	A						
2701 ORCHARD LN	ARCO AM/PM #82450	SACRAMENTO	95833	A	A	A				4
9255 ORR RD	L CECCARINI & SON	GALT	95632	I						
8900 OSAGE AVE STE A	D & T FIBERGLASS, INC	SACRAMENTO	95828	A	I			A		
8920 O'SAGE AVE	BETTER FLOORS INC	SACRAMENTO	95828	I						
8951 OSAGE AVE	HANDALSTONE CO	SACRAMENTO	95828	A						
9075 OSAGE AVE	CAPITOL ELEVATOR CO INC	SACRAMENTO	95829	I	I					
9075 OSAGE AVE	F R COOPER	SACRAMENTO	95829			I				1
3445 OSELOT WAY	GOLDEN STATE WATER SUPPLY	RANCHO CORDOVA	95670	A						
108 OTTO CIR	TSUNAMI	SACRAMENTO	95822	I						
113 OTTO CIR B	QUALITY OTTO REPAIR	SACRAMENTO	95822		I					
117 OTTO CIR	LEWIS AUTO BODY	SACRAMENTO	95822		I					
121 OTTO CIR A	SUNSHINE AUTO BODY & REPAIR	SACRAMENTO	95822	I	I					
121 OTTO CIR STE C	U-SAVE AUTO BODY & REPAIR	SACRAMENTO	95822	I	A					
121 OTTO CIR STE D	PINNACLE AUTO BODY	SACRAMENTO	95822	A	A					
125 OTTO CIR STE E	JIMMY'S TRANSMISSION	SACRAMENTO	95822	I	I					
125 OTTO CIR STE F	RTF AUTO REPAIR	SACRAMENTO	95822	A	A					
125 OTTO CIR STE G	JAPAN TRANSMISSIONS	SACRAMENTO	95822	A	A					
125 OTTO CIR STE H	NICOYA'S AUTO REPAIR	SACRAMENTO	95822	A	A					
129 OTTO CIR	HANSEN PAINTING & DECORATING, INC	SACRAMENTO	95822	A	A	I				1
133 OTTO CIR	INTERNATIONAL FIRE EQUIP COMPANY	SACRAMENTO	95822	A						
137 OTTO CIR STE A	AUTO BODY SPECIALIST	SACRAMENTO	95822		A					
137 OTTO CIR STE B	BALDERAS AUTO BODY	SACRAMENTO	95822	I	I					

Master List of Facilities within Sacramento County with Potentially Hazardous Materials

				HM CATEGORY A=Active, I=Inactive						
SITE ADDRESS	FACILITY NAME	CITY	ZIP	BP	WG	UST	AST	TIER	CalARP	TANKS (UST Only)
141 OTTO CIR STE B	SS AUTO REPAIR	SACRAMENTO	95822	A	A					
147 OTTO CIR	VERNE MARANDA & SON INC	SACRAMENTO	95822	I	I					
148 OTTO CIR	CENTRAL FENCE CO	SACRAMENTO	95822	A	A					
153 OTTO CIR	TIDEE DIDEE DIAPER SERVICE	SACRAMENTO	95822	A						
169 OTTO CIR	GVR SERVICES INC.	SACRAMENTO	95822	I						
176 OTTO CIR	MEDICAL COURIER INC	SACRAMENTO	95822	I	I					
177 OTTO CIR	DUST-TEX SERVICE, INC	SACRAMENTO	95822	A	I					
189 OTTO CIR	PRO METALS	SACRAMENTO	95822	A	I					
193 OTTO CIR STE B	HOLM'S WOOD WORKS	SACRAMENTO	95822	I						
193 OTTO CIR	CAPITAL TRUCK & AUTO REPAIR	SACRAMENTO	95822	A	A					
197 OTTO CIR STE B	LEWALLEN'S	SACRAMENTO	95822	I						
209 OTTO CIR	STEVE VALLE PAINTING, INC	SACRAMENTO	95822	A	A					
250 OUTCROPPING WAY	CALIFORNIA ISO	FOLSOM	95630	A	I					
5920 OUTFALL CIR	DAD'S AUTO DISMANTLING	SACRAMENTO	95828		I					
5920 OUTFALL CIR	HB TOWING	SACRAMENTO	95828		I					
5961 OUTFALL CIR	INTERLINE BRANDS	SACRAMENTO	95828	A						
5980 OUTFALL CIR	GOLDEN STATE CRUSHING	SACRAMENTO	95828	A	I					
6001 OUTFALL CIR	REX MOORE	SACRAMENTO	95828	A	I					
100 OX BOW MARINA DR	OX BOW MARINA	ISLETON	95641	A		I				0
100 OXBOW MARINA DR	NORDIC MARINE	ISLETON	95641	I	I					
3675 W PACIFIC AVE	UNION PACIFIC RAILYARD/CURTIS PARK	SACRAMENTO	95818			I				1
3722 W PACIFIC AVE	FIRECODE SAFETY EQUIPMENT, INC	SACRAMENTO	95820	A						
3747 W PACIFIC AVE A	VROOM VROOM MOTORSPORTS	SACRAMENTO	95820		I					
3747 W PACIFIC AVE STE A	MEDICAL COURIER INC	SACRAMENTO	95820	I	I					
3747 W PACIFIC AVE STE E	SCOTT'S FOREIGN AUTO SERVICE	SACRAMENTO	95820	A	A					
3747 W PACIFIC AVE H	FIRECODE SAFETY EQUIPMENT INC	SACRAMENTO	95820	I						
3747 W PACIFIC AVE, #J	RUTH'S CAR SALES	SACRAMENTO	95820	I	I					
3747 W PACIFIC AVE K	AAA HYDRAULICS	SACRAMENTO	95820	I	I					
3752 W PACIFIC AVE	ALEXANDER WOOD WORKS INC	SACRAMENTO	95820	I	I					
3752 W PACIFIC AVE	HJ ORNAMENTAL STEEL SUPPLIES INC	SACRAMENTO	95820	I						
3800 W PACIFIC AVE	ENDLESS AUTOBODY INC	SACRAMENTO	95820		I					
1 PACKARD BELL WAY	PACKARD BELL	SACRAMENTO	95826	I	I					
8775 PALLADAY RD	VERIZON WIRELESS - PALLADAY	ELVERTA	95626	A						
285 PALLADIO PKWY	KAISER PERMANENTE FOLSOM AMBULA	FOLSOM	95630	A						
7350 PALMER HOUSE DR	RUTTER SWIM CENTER	SACRAMENTO	95828	A						
7990 PALMERSON DR	ANTELOPE AQUATIC COMPLEX	ANTELOPE	95843	A						
8000 PALMERSON DR	SACRAMENTO METRO FIRE STATION 26	ANTELOPE	95843	A						
8120 PALMERSON DR	CALIFORNIA-AMERICAN WATER CO	ANTELOPE	95843	A					I	
4059 PALM AVE	T-MOBILE WEST CORP (SC06721A)	SACRAMENTO	95842	I						
4061 PALM AVE	PRO LINE CARPET MAINT SUPPLY, INC	SACRAMENTO	95842		A					
4067 PALM AVE	DELTA BREEZE AUTOMOTIVE/MARINE	SACRAMENTO	95842	I	I					
4833 PALM AVE	AT&T MOBILITY-PALM M/C (9760)	NORTH HIGHLANDS	95841	I						
5433 PALM AVE	LENNA BRIGHT DMD	SACRAMENTO	95841		I					



Master List of Facilities within Sacramento County with Potentially Hazardous Materials

SITE ADDRESS	FACILITY NAME	CITY	ZIP	HM CATEGORY A=Active, I=Inactive						TANKS (UST Only)
				BP	WG	UST	AST	TIER	CalARP	
5562 PALM AVE	PALM WELL #6	SACRAMENTO	95841	I					I	
PALM ST BLDG 93	SSW WELL 10 MCCLELLAN	ANTELOPE	95843	I						
6901 PANORAMA DR	SSW-VERNER WELL N36	CITRUS HEIGHTS	95621	A						
2550 PARK ESTATE DR	SSW DISTRICT EL PRADO/PARK ESTATE	SACRAMENTO	95821	A						
451 PARK FAIR DR STE 13	AT&T MOBILITY-ARDEN TOWN (9689)	SACRAMENTO	95864	A						
451 PARK FAIR DR	JULIA H CIANO DC	SACRAMENTO	95864		I					
6016 PARK OAKS DR	SSW - PARK OAKS WELL N30	CITRUS HEIGHTS	95621	A					I	
2200 PARK TOWNE CIR	SACRAMENTO METRO FIRE STATION 106	SACRAMENTO	95825	A	A					
2237 PARK TOWNE CIR, #1	MICHAEL R FAVERO DDS	SACRAMENTO	95825		I					
2237 PARK TOWNE CIR	DAVID SPECTOR DDS	SACRAMENTO	95825		I					
2237 PARK TOWNE CIR	MARCIA A LAUFER DDS	SACRAMENTO	95825		I					
5500 PARKFIELD CT	PARK TERRACE SWIMMING & TENNIS CL	SACRAMENTO	95822	A						
7995 PARK DR	FAIR OAKS WATER DISTRICT - PARK	FAIR OAKS	95628	A						
PARK RD	SASD S014 PARK RD SEW PUMP STN	SACRAMENTO	95841	I					I	
101 PARKSHORE DR STE 100	BUSINESS CENTRAL	FOLSOM	95630	I						
114 PARKSHORE DR	SACRAMENTO ENERGY SERVICES CENT	FOLSOM	95630	A						
145 PARKSHORE DR STE 160	SIERRA NEVADA CORPORATION	FOLSOM	95630	I						
255 PARKSHORE DR	VERIZON WIRELESS - FOLSOM CAMPUS	FOLSOM	95630	A						
295 PARKSHORE DR	VERIZON WIRELESS - FOLSOM CAMPUS	FOLSOM	95630	A						
4123 PARKWIND LN	T-MOBILE WEST CORP (SC06867A)	ELK GROVE	95758	I						
4865 PASADENA AVE STE 11	TRAYNOR'S PAINTING & DECORATING IN	SACRAMENTO	95841	I						
4868 PASADENA AVE	WEST-CAL CONCRETE, INC	SACRAMENTO	95841	A	A					
4878 PASADENA AVE STE 1	UNIVERSAL PLASTICS	SACRAMENTO	95841	I						
4887 PASADENA AVE	ZUMWALT & ASSOCIATES	SACRAMENTO	95841	I						
4710 PATROL RD STE B	SIERRA SINGLE PLY INC	MCCLELLAN	95652	I						
4942 PATROL RD	MCCLELLAN BUSINESS PARK MASTER A	MCCLELLAN	95652	A	I					
5436 PATROL RD	NCR PSTC JOINT POWERS AUT	MCCLELLAN	95652	A	A					
5584 PATROL RD	DMEA/MSC	MCCLELLAN	95652	A						
5926 PATROL RD BLDG 1093	BATTERY MD, INC	MCCLELLAN	95652	A	A					
6148 PATTERSON LN	ABSOLUTE COMFORT HEATING & AIR	CITRUS HEIGHTS	95610		I					
2940 PEACEKEEPER WAY	MCCLELLAN BUSINESS PARK MASTER A	MCCLELLAN	95652	A	I					
3028 PEACEKEEPER WAY	MCCLELLAN JET SERVICES LLC	MCCLELLAN	95652	A	A					
3028 PEACEKEEPER WAY	MCCLELLAN JET SERVICES - AIRFIELD P	MCCLELLAN	95652	I						
3237 PEACEKEEPER WAY BLDG 200	MCCLELLAN BUSINESS PARK LLC	MCCLELLAN	95652	A		A				1
11994 PEACH LN	HARRIS FARMS	WILTON	95693	I	I					
7916 PEBBLE BEACH DR, #104	KENNETH B FROSTAD DDS MS	CITRUS HEIGHTS	95610		I					
7916 PEBBLE BEACH DR SUIT 105	GARY D MCMULLEN DDS	CITRUS HEIGHTS	95610		I					
7916 PEBBLE BEACH DR SUIT 202	WAYNE L RIGGERT DDS	CITRUS HEIGHTS	95610		I					
7916 PEBBLE BEACH DR STE 203	MICHELLE BARTOLOME DMD	CITRUS HEIGHTS	95610		I					
7916 PEBBLE BEACH DR SUIT 205	B MICHAEL RAWLINS DDS	CITRUS HEIGHTS	95610		I					
7916 PEBBLE BEACH DR SUIT 206	GARY L NEWHOUSE DDS	CITRUS HEIGHTS	95610		I					
7916 PEBBLE BEACH DR SUIT 20	DOUGLAS K GREENWALD DDS	CITRUS HEIGHTS	95610		I					
7916 PEBBLE BEACH DR	WEIDEMAN PROFESSIONAL DENTAL	CITRUS HEIGHTS	95610		I					

Master List of Facilities within Sacramento County with Potentially Hazardous Materials

SITE ADDRESS	FACILITY NAME	CITY	ZIP	HM CATEGORY A=Active, I=Inactive						TANKS (UST Only)
				BP	WG	UST	AST	TIER	CalARP	
7916 PEBBLE BEACH DR	ROY T BONK DDS	CITRUS HEIGHTS	95610		I					
7916 PEBBLE BEACH DR	THOMAS P DILALLO DDS	CITRUS HEIGHTS	95610		I					
7916 PEBBLE BEACH DR	WILLIAM H SWEARINGEN DDS	CITRUS HEIGHTS	95610		I					
13020 PELLANDINI RD	GARY PELLANDINI FARM	GALT	95632	I	I					
3701 PELL CIR	INTERSTATE BATTERIES SACRAMENTO	SACRAMENTO	95838	A	A					
3750 PELL CIR	BARBARA'S BAKERY INC	SACRAMENTO	95838	I	I					
3800 PELL CIR	CLARCOR AIR FILTRATION PRODUCTS, II	SACRAMENTO	95838	I	I					
3901 PELL CIR	PERCO INC	SACRAMENTO	95838	I	I					
3921 PELL CIR	MAINLINE SALES, INC	SACRAMENTO	95838	A						
3970 PELL CIR	CORE-MARK INTERNATIONAL, INC	SACRAMENTO	95838	A	I	I				0
4220 PELL DR STE A	WORKROOM SUPPLY, INC	SACRAMENTO	95838	I						
4225 PELL DR	AMERICAN RIVER PACKAGE ONE	SACRAMENTO	95838	A	A					
4280 PELL DR	SWIM'S ENTERPRISES, INC	SACRAMENTO	95838	A	A					
4291 PELL DR STE B	AVERY DENNISON - SAC DC	SACRAMENTO	95838	I	I					
4350 PELL DR STE 130	DOLLAR TOW CO	SACRAMENTO	95838	A	A					
4350 PELL DR STE 160	PROAD SIGNS & LIGHTING	SACRAMENTO	95838	I	I					
4350 PELL DR B	K & D WOODWORKS INC	SACRAMENTO	95838	I	I					
4350 PELL DR D	WESTERN MACARTHUR CO	SACRAMENTO	95838	I						
4350 PELL DR	VIKING SPRAY BOOTHS INC	SACRAMENTO	95838	I	I					
4361 PELL DR	ULTIMA CIRCUITS LLC	SACRAMENTO	95838	I	I			I		
4391 PELL DR STE C	PEAK MANUFACTURING INC	SACRAMENTO	95838	I	I					
4391 PELL DR D	FREY LTD	SACRAMENTO	95838	I						
4391 PELL DR E	FREY LTD	SACRAMENTO	95838	I						
4391 PELL DR STE G	NORTH AMERICAN STEEL TRUSS INC	SACRAMENTO	95838	I	I					
4421 PELL DR, #B	SCHEIDEL'S AUTO SERVICE	SACRAMENTO	95838		I					
4500 PELL DR STE A	CONSTANT PRESSURE INDUSTRIES INC	SACRAMENTO	95838	I	I					
4501 PELL DR	MCKESSON GENERAL MEDICAL CORP	SACRAMENTO	95838	I						
4550 PELL DR	SPENCER COMPOSITES CORPORATION	SACRAMENTO	95838	A	A					
4570 PELL DR	CHIPMAN MOVING & STORAGE	SACRAMENTO	95838	I						
4585 PELL DR	HALE'S TRUCK TRAILER REPAIR INC	SACRAMENTO	95838	I	I					
4585 PELL DR	S&G TRUCK SERVICES INC	SACRAMENTO	95838	I	I					
4585 PELL DR	VITEK TRANSPORTATION, LLC	SACRAMENTO	95838	A	A					
4590 PELL DR A	TRACTOR MASTER EQUIPMENT	SACRAMENTO	95838	I	I					
4590 PELL DR G	ACEOMATIC RECON	SACRAMENTO	95838	I	I					
4600 PELL DR	SACRAMENTO CITY WELL #133	SACRAMENTO	95838	A					A	
4600 PELL DR	ELICTRI GROUP, INC	SACRAMENTO	95838	I						
4601 PELL DR	PRODUCT SIGN SUPPLIES	SACRAMENTO	95838	I						
4640 PELL DR	BELTSERVICE CORPORATION	SACRAMENTO	95838	I	I					
4641 PELL DR STE 16	LESLIE'S SWIMMING POOL SUPPLIES #30	SACRAMENTO	95838	A	A					
4641 PELL DR STE 4	HARCRO SALES LTD	SACRAMENTO	95838	I						
4641 PELL DR	SBC	SACRAMENTO	95838	I						
4660 PELL DR STE A	LEISURE SUPPLY	SACRAMENTO	95838	A						
4660 PELL DR STE B	S & G TRUCK SERVICES INC	SACRAMENTO	95838	I	I					

Master List of Facilities within Sacramento County with Potentially Hazardous Materials

SITE ADDRESS	FACILITY NAME	CITY	ZIP	HM CATEGORY A=Active, I=Inactive						TANKS (UST Only)
				BP	WG	UST	AST	TIER	CalARP	
4661 PELL DR STE 18	UPSTREAM ENGINEERING	SACRAMENTO	95838	I	I					
4661 PELL DR STE 7	CONCERT GROUP LOGISTICS	SACRAMENTO	95838	I						
4731 PELL DR STE 1	SACRAMENTO REFRIGERATION INC	SACRAMENTO	95838		I					
4731 PELL DR STE 5	BLAINE TECH SERVICES INC	SACRAMENTO	95838	I						
4741 PELL DR STE 8	CONSOLIDATED WESTERN CONTRACTO	SACRAMENTO	95838	I						
4741 PELL DR STE 8	CONSOLIDATED WESTERN CONTR INC	SACRAMENTO	95838	I						
4136 PENNSYLVANIA AVE	DAVID W POLLEY DC	FAIR OAKS	95628		I					
3951 PERFORMANCE DR B	COPIER VENDING CORP	SACRAMENTO	95838		I					
2141 PERKINS WAY	ALTERNATOR SHOP	SACRAMENTO	95818		A					
2175 PERKINS WAY	COMCAST CABLE PERKINS HUB (TVRO)	SACRAMENTO	95818	A						
5050 PERRY AVE	KELLOGG'S AUTO TRANSPORT INC	SACRAMENTO	95820	I	I					
5080 PERRY AVE	MARTIN AUTOMOTIVE REPAIR	SACRAMENTO	95820	I	I					
500 PERRYS ISLAND RD	PERRY'S BOAT HARBOR	ISLETON	95641	A	I					
9241 PERSHING AVE	B & F DRILLING CO	ORANGEVALE	95662		I					
PETER A MCCUEN BLVD	MATHER MAIN BASE WATER TOWER (W-	MATHER	95655	A						
10370 PETER MCCUEN BLVD	MCCUEN PROPERTIES	MATHER	95655	A						
14027 PHEASANT RUN CT	CLAMPETT TRACT PUMP STN (S065)	WALNUT GROVE	95690	A						
181 PINEDALE AVE	SUMP 140	SACRAMENTO	95838	A						
4200 PINELL ST	AEROSPEED	SACRAMENTO	95838	I	I					
4280 PINELL ST	ROYCE-AIR HEATING & AIR CONDITIONIN	SACRAMENTO	95838	A	A					
4312 PINELL ST	T&S PLUMBING INC	SACRAMENTO	95838	A						
4318 PINELL ST	TURNER OUTDOOR ADVERTISING	SACRAMENTO	95838	I						
4324 PINELL ST	B M LYNN PAINTING INC	SACRAMENTO	95838	A	A					
4366 PINELL ST	MPS	SACRAMENTO	95838		I					
4372 PINELL ST	CALIFORNIA DIESEL & POWER	SACRAMENTO	95838	A	A					
301 PINE ST	EXPRESS LANE CHEVRON #1004	GALT	95632	A	A	A				3
425 PINE ST 1	KAIO A DOXEY DC	GALT	95632		I					
10316 PLACER LN	MCI WORLD COM	SACRAMENTO	95827	I						
10321 PLACER LN	LANSET AMERICA CORP	SACRAMENTO	95827	A						
215 PLACERVILLE RD	CHEVRON STATION #305078	FOLSOM	95630	A	A	A				3
702 PLAZA AVE	SACRAMENTO CITY WELL #116	SACRAMENTO	95815	A					A	
801 PLAZA AVE	ALL YEAR HEATING & AIR CONDITIONING	SACRAMENTO	95815	I						
200 PLAZA DR	FOLSOM LAKE TOYOTA	FOLSOM	95630	A	A					
300 PLAZA DR	FOLSOM LAKE COLLISION CENTER	FOLSOM	95630	A	A					
1269 PLEASANT GROVE BLVD STE 100	DAVID B MILLER DDS	ROSEVILLE	95747-5858		I					
3669 PLEASANT HILLS LN	SILVERHORN SPORT HORSE	RANCHO CORDOVA	95670	I						
12344 PLUM LN	MIKE RAZZANO	WILTON	95693	I						
7520 POCKET RD	SUMP 132	SACRAMENTO	95831	A						
8900 POCKET RD	SHELL FACILITY #135868	SACRAMENTO	95831	A	A	A				3
8944 POCKET RD	KELLY'S EXPRESS CARWASH	SACRAMENTO	95831	A						
8998 POCKET RD	VERIZON WIRELESS - POCKET	SACRAMENTO	95831	A						
11211 POINT EAST DR	MARRIOTT HOTEL	RANCHO CORDOVA	95742	A						
11260 POINT EAST DR	T-MOBILE WEST CORP (SC06984A)	RANCHO CORDOVA	95742	I						

Master List of Facilities within Sacramento County with Potentially Hazardous Materials

SITE ADDRESS	FACILITY NAME	CITY	ZIP	HM CATEGORY A=Active, I=Inactive						TANKS (UST Only)
				BP	WG	UST	AST	TIER	CalARP	
11324 POINT EAST DR	GAMBOA'S BODY & FRAME, INC	RANCHO CORDOVA	95742	A	A					
4400 POINT PLEASANT RD	JOE AVIS	ELK GROVE	95757-9778	I	I					
4400 POINT PLEASANT RD	AVIS DAIRY	ELK GROVE	95757	I						
4510 POINT PLEASANT RD	JOE AVIS	ELK GROVE	95757	I	I					
2767 POINT REYES WAY	CALIFORNIA AMERICAN WATER CO -	SACRAMENTO	95826	A						
5771 POKER LN	SSW POKER WELL N32	ANTELOPE	95843	A						
9035 POLHEMUS DR	ELK GROVE WATER SERVICE WELL #9	ELK GROVE	95624	I						
7510 POPPY RIDGE RD	MSA: POPPY RIDGE WTP (WT04)	ELK GROVE	95757	A						
8310 POPPY RIDGE RD	SUYENAGA NURSERY & FARM	ELK GROVE	95758	I						
8520 POPPYRIDGE RD	BARONIS LAWNMOWER SHOP	ELK GROVE	95757		I					
15265 POVERTY RD	MCDOWELL FARMS INC	WALNUT GROVE	95690	I						
3000 POWER INN RD	ATLAS DISPOSAL INDUSTRIES LLC	SACRAMENTO	95826	A	A					
3030 POWER INN RD	WEST COAST TOWING EQUIPMENT LP	SACRAMENTO	95826	A	A					
3100 POWER INN RD	PRAXAIR DISTRIBUTION, INC	SACRAMENTO	95826	A						
3150 POWER INN RD	RUSTIC BRICK	SACRAMENTO	95826	I						
3300 POWER INN RD	RECYCLING INDUSTRIES, INC	SACRAMENTO	95826	A	A	I				1
3312 POWER INN RD	CAMPWAY'S TRUCK ACCESSORY WORL	SACRAMENTO	95826		I					
3500 POWER INN RD STE C	MR ROOTER PLUMBING	SACRAMENTO	95826	A						
3550 POWER INN RD	SIMAS FLOOR & DESIGN CO INC	SACRAMENTO	95826	A	I					
3600 POWER INN RD, #H	LUKENBILL CONSTRUCTION	SACRAMENTO	95826	I		I				2
3800 POWER INN RD	COZZ'S EUROPEAN CAR CENTER, INC	SACRAMENTO	95826	A	A					
3801 POWER INN RD	GRANITE CONSTRUCTION CO	SACRAMENTO	95826	I	I	I				
3850 POWER INN RD	SAC FOR TRACTORS INC	SACRAMENTO	95826	A	A	I				4
3925 POWER INN RD	COMMERCE PRINTING SERVICES, INC	SACRAMENTO	95826	A	A			I		
4011 POWER INN RD A	AD TYPE PHOTOCOMP INC	SACRAMENTO	95826		I					
4011 POWER INN RD	WEIDMANN DIAGNOSTIC SOLUTIONS	SACRAMENTO	95826	A	A					
4095 POWER INN RD	OZONE SMOG	SACRAMENTO	95826		I					
4101 POWER INN RD STE F	WORLD OF HYDRO	SACRAMENTO	95826	I						
4111 POWER INN RD A	AR SIGN & SUPPLY INC	SACRAMENTO	95826	I	I					
4131 POWER INN RD STE B	VALLEY TOOL REPAIR	SACRAMENTO	95826		I					
4141 POWER INN RD STE B	CAPITAL SWEEPER SERVICE	SACRAMENTO	95826	A	A					
4141 POWER INN RD	MV TRANSPORTATION INC	SACRAMENTO	95826	I	I					
4150 POWER INN RD STE 1	WAREHOUSE PAINT	SACRAMENTO	95826	A						
4150 POWER INN RD STE 2	CAPITOL CITY EUROPEAN	SACRAMENTO	95826	A	A					
4181 POWER INN RD STE B	SIERRA NATIONAL ASPHALT	SACRAMENTO	95826	I	I					
4181 POWER INN RD STE C	LAWNMAN II	SACRAMENTO	95826	I	I					
4191 POWER INN RD STE A	GENUINE PAINTS	SACRAMENTO	95826	I						
4191 POWER INN RD STE D	PIRTEK POWER INN	SACRAMENTO	95826	A	A					
4191 POWER INN RD	SKIL CORPORATION	SACRAMENTO	95826		I					
4218 POWER INN RD	BARNES WELDING SUPPLY	SACRAMENTO	95826	A						
4225 POWER INN RD	DUPLICATE - SEE FA0012959	SACRAMENTO	95826	I	I					
4225 POWER INN RD	SELECT COLLISION REPAIR FACILITY	SACRAMENTO	95826	I	I					
4225 POWER INN RD	CAL WEST AUTO BODY	SACRAMENTO	95826		A					

Master List of Facilities within Sacramento County with Potentially Hazardous Materials

SITE ADDRESS	FACILITY NAME	CITY	ZIP	HM CATEGORY A=Active, I=Inactive						TANKS (UST Only)
				BP	WG	UST	AST	TIER	CalARP	
4235 POWER INN RD D	COLOR TECH	SACRAMENTO	95826		I					
4235 POWER INN RD STE E	ER SMOGS	SACRAMENTO	95826	I						
4235 POWER INN RD STE J	WIZARD FABRICATION	SACRAMENTO	95826	A						
4255 POWER INN RD C	SELECT AUTO CARE	SACRAMENTO	95826	I	I					
4255 POWER INN RD	NAPA AUTO PARTS	SACRAMENTO	95826	I	I					
4261 POWER INN RD	VACUUM PROCESS ENGINEERING	SACRAMENTO	95826	I						
4263 POWER INN RD	GLOBAL AUTO REPAIR & GLASS	SACRAMENTO	95826	A	A					
4263 POWER INN RD	A MORPHIS AUTO REPAIR & TRANSMISS	SACRAMENTO	95826	I	I					
4269 POWER INN RD STE D	MORPHIS TRANSMISSIONS	SACRAMENTO	95826	I	I					
4271 POWER INN RD	DOUGLAS C AUTO	SACRAMENTO	95826		I					
4273 POWER INN RD	RICARDO'S AUTO REPAIRS	SACRAMENTO	95826	A	A					
4401 POWER INN RD	MASTER AUTO REPAIR	SACRAMENTO	95826	A	A					
4540 POWER INN RD	CALIFORNIA AUTO BODY	SACRAMENTO	95826	A	A					
4635 POWER INN RD	HOLLEY GENERATOR & EQUIPMENT CO	SACRAMENTO	95826	A	A					
4751 POWER INN RD	BAR NONE AUCTION	SACRAMENTO	95826	A	A	I				2
5310 POWER INN RD F	ZUPRINCO	SACRAMENTO	95820		A					
5400 POWER INN RD	PACIFIC MATERIALS HANDLING SOLUTIC	SACRAMENTO	95826	I	I					
5501 POWER INN RD, #140	SACTO OCCUPATIONAL MEDICAL GRP	SACRAMENTO	95820		I					
5675 POWER INN RD B	B & B POWER EQUIPMENT	SACRAMENTO	95824		I					
5675 POWER INN RD D	TOMARCO	SACRAMENTO	95824	I						
5691 POWER INN RD STE A	SHERMAN-LOEHR CUSTOM TILE WORKS	SACRAMENTO	95824	A						
5691 POWER INN RD STE B	JOHN JACKSON MASONRY	SACRAMENTO	95824	A	A					
5705 POWER INN RD	AQUA TECH WASH SYSTEMS, LLC	SACRAMENTO	95824	A	I					
5715 POWER INN RD	EUROPEAN AUTOMOTIVE	SACRAMENTO	95824	A	A					
5715 POWER INN RD	G & S COLLISION & PAINT	SACRAMENTO	95824	I	I					
5743 POWER INN RD	ELK GROVE TRUCK & TRAILER, LLC	SACRAMENTO	95824	I	A					
5761 POWER INN RD	G & S COLLISION & PAINT, INC	SACRAMENTO	95824	A	A					
5801 POWER INN RD STE B	PRECISION TIRE	SACRAMENTO	95824		I					
5801 POWER INN RD STE D	WEST COAST MACHINERY	SACRAMENTO	95824	I						
5801 POWER INN RD	ALL TIRES/FLOOR DEPOT	SACRAMENTO	95824	I	I					
5877 POWER INN RD	KARTEL MOTORSPORTS	SACRAMENTO	95824		I					
5999 POWER INN RD	PACIFIC CORRUGATED PIPE CO	SACRAMENTO	95824	A	I					
6001 POWER INN RD	JARDEN HOME BRANDS	SACRAMENTO	95824	A	A					
6015 POWER INN RD	ABE JANITORIAL SUPPLY CO INC	SACRAMENTO	95824	I						
6043 POWER INN RD	AMERICAN WOOD MOULDING LLC	SACRAMENTO	95824	I						
6073 POWER INN RD	MONARCH MOULDING CO	SACRAMENTO	95824	I	I					
6087 POWER INN RD	DE ANZA AUTO CENTER	SACRAMENTO	95824	I	I					
6097 POWER INN RD	ADVANCE AUTO BODY & PAINT	SACRAMENTO	95824		I					
6101 POWER INN RD	ALL TRANSMISSION INC	SACRAMENTO	95824	I	I					
6151 POWER INN RD	PETTIGREW & SONS CASKET CO	SACRAMENTO	95824	A	A					
6161 POWER INN RD STE B	D & R AUTO BODY & PAINT, INC	SACRAMENTO	95824	I	I					
6161 POWER INN RD STE C	PRECISION TIRE-BRAKES & SUSPENSIO	SACRAMENTO	95824	I	I					
6161 POWER INN RD	RADIATOR SPECIALTIES	SACRAMENTO	95824	I	I			I		

Master List of Facilities within Sacramento County with Potentially Hazardous Materials

SITE ADDRESS	FACILITY NAME	CITY	ZIP	HM CATEGORY A=Active, I=Inactive						TANKS (UST Only)
				BP	WG	UST	AST	TIER	CalARP	
6211 POWER INN RD	SHANAHAN'S AUTO BODY & PAINT/24 HR	SACRAMENTO	95824	A	A					
6331 POWER INN RD STE A	LOADMASTER CO INC	SACRAMENTO	95824	A	A					
6331 POWER INN RD STE B	CAPITOL STEEL PRODUCTS	SACRAMENTO	95824	A	A					
6711 POWER INN RD	PRISM PROFESSIONAL KITCHEN SVC	SACRAMENTO	95828	I						
6833 POWER INN RD	NEW IMAGE FOAM PRODUCTS, LLC	SACRAMENTO	95828	A						
6837 POWER INN RD	FENCEWORKS, INC	SACRAMENTO	95828	A	A	A				2
6837 POWER INN RD	VERIZON WIRELESS - ELDER CREEK	SACRAMENTO	95828	A						
6920 POWER INN RD	SACRAMENTO CITY FLORIN RESERVOIR	SACRAMENTO	95828	A	A					
6929 POWER INN RD STE D	DO-TECH AUTO BODY REPAIR & FRAME	SACRAMENTO	95828		A					
6935 POWER INN RD	HERNING UNDERGROUND SUPPLY -WES	SACRAMENTO	95828	I						
6939 POWER INN RD	HI TECH AUTO CARE, INC	SACRAMENTO	95828	A	A					
6943 POWER INN RD STE D	SACRAMENTO TRACTORS & IMPLEMENT	SACRAMENTO	95828	I						
6943 POWER INN RD	SACRAMENTO TRADING CORP	SACRAMENTO	95828	I						
6945 POWER INN RD STE A	PROMINEX	SACRAMENTO	95828	A	A					
6945 POWER INN RD STE C	QUALITY GRANITE & TILE INC	SACRAMENTO	95828	I						
6945 POWER INN RD	CAPITOL CRATING INC	SACRAMENTO	95828	I						
6947 POWER INN RD	GENERAL TRUSS CO, INC	SACRAMENTO	95828	A	A					
6965 POWER INN RD	CALIFORNIA CLOTHING RECYCLERS	SACRAMENTO	95828	I						
7009 POWER INN RD	CAPITOL IRON WORKS, INC	SACRAMENTO	95828	A						
7011 POWER INN RD	RICH DOSS, INC	SACRAMENTO	95828	A						
7037 POWER INN RD	MAXIM CRANE WORKS LP	SACRAMENTO	95828	I	I	I				3
7117 POWER INN RD	POWER INN AUTO	SACRAMENTO	95828	A	A					
8250 POWER INN RD	SAM'S CLUB FUELING STATION #6622	SACRAMENTO	95828	A	A	A				4
8338 POWER INN RD	CALVINE TEXACO	ELK GROVE	95624	A	A	A				2
8344 POWER INN RD	CALVINE ROAD CHEVRON	ELK GROVE	95624	A	A	A				2
8369 POWER INN RD	LOWE'S OF ELK GROVE, CA #1148	ELK GROVE	95624	A	A					
8525 POWER INN RD	SASD ARCADIAN VILLAGE UNIT 2 PUMP S	ELK GROVE	95624	A						
8120 POWER RIDGE RD	HUTTIG BUILDING PRODUCTS	SACRAMENTO	95826	A						
8201 POWER RIDGE RD	VALSPAR CORPORATION	SACRAMENTO	95826	A	A				A	
8251 POWER RIDGE RD	CEMEX	SACRAMENTO	95826	A						
400 P ST STE 1125	LINCOLN PLAZA/COLLIERS INT'L	SACRAMENTO	95814	A	A					
744 P ST	DEPT HEALTH SERVICES AKA 0B8/0B9	SACRAMENTO	95814	A		A				1
901 P ST	STATE OF CA - PAUL R. BONDERSO	SACRAMENTO	95814	A		A				1
1115 P ST	PACIFIC BELL TELEPHONE CO - AT&T CA	SACRAMENTO	95814	A						
1601 P ST	T-MOBILE WEST CORP (SC06018A)	SACRAMENTO	95814	I						
1829 P ST	PACIFIC WHOLESALE RUBBER STAMP	SACRAMENTO	95814		I					
1917 P ST	MIDTOWN ANIMAL HOSPITAL	SACRAMENTO	95811		I					
2120 P ST	ARBOR PRESS	SACRAMENTO	95816		A					
2820 P ST	TUNEUP MASTERS #307	SACRAMENTO	95816	I	I					
3001 P ST	SUTTER TERRACE DENTAL GROUP	SACRAMENTO	95816		I					
3031 P ST	CRLLC/76 #5436	SACRAMENTO	95816	A	A	A				3
1300 PRAIRIE CITY RD	QUICK QUACK CAR WASH	FOLSOM	95630	A						
1850 PRAIRIE CITY RD	SAFEWAY #1794	FOLSOM	95630	I	I					

Master List of Facilities within Sacramento County with Potentially Hazardous Materials

SITE ADDRESS	FACILITY NAME	CITY	ZIP	HM CATEGORY A=Active, I=Inactive						TANKS (UST Only)
				BP	WG	UST	AST	TIER	CalARP	
1860 PRAIRIE CITY RD STE 300	BICYCLE PLANET	FOLSOM	95630		I					
1890 PRAIRIE CITY RD	CHEVRON STATION #209655	FOLSOM	95630	A	A	A				2
1900 PRAIRIE CITY RD	AT&T MOBILITY-PRAIRIE CTY (9750)	FOLSOM	95630	A						
1900 PRAIRIE CITY RD	INTEL CORPORATION - M/S FM3-23	FOLSOM	95630	A	A			I		
7518 PRATT AVE	MALLORY'S AUTOMOTIVE	CITRUS HEIGHTS	95610		I					
7518 PRATT AVE	PREMIER MARKET CONTRACTING	CITRUS HEIGHTS	95610	I	A					
5301 PRICE AVE	TECHNIKON, INC	MCCLELLAN	95652	A	A					
5335 PRICE AVE	UCD MCCLELLAN NUCLEAR RADIATION C	MCCLELLAN	95652	A	A					
5500 PRICE AVE	CA DEPARTMENT OF FORESTRY & FIRE	MCCLELLAN	95652	A	A					
5637 PRICE AVE	NORTHROP GRUMMAN/ESL	MCCLELLAN	95652	A	A					
5727 PRICE AVE	DYNCORP TECHNICAL SVCE LLC	MCCLELLAN	95652	I	I					
5803 PRICE AVE BLDG 1027	SAC CITY COLLEGE/AERO HANGER	MATHER	95652	A	A					
5825 PRICE AVE	NORTHROP GRUMMAN INFORMATION S	MCCLELLAN	95652	I	I					
6037 PRICE AVE	US COAST GUARD AIR STATION SACTO	MCCLELLAN	95652	A	A					
2528 PRINCETON ST	CONOVER'S CAR CARE	SACRAMENTO	95815	I	I					
9899 PRINGLE AVE	LRS AG PRODUCTS	GALT	95632	I						
10145 PRINGLE RD	DE MELO DAIRY	GALT	95632	I	I					
8140 PRIOR WAY	CALIFORNIA-AMERICAN WATER CO-PRIC	ANTELOPE	95843	A					I	
100 PRISON RD	CALIF STATE PRISON-SACRAMENTO	REPRESA	95671	A	A	I				
100 PRISON RD	PRISON INDUSTRY AUTHORITY CSP SAC	REPRESA	95671	A						
300 PRISON RD	PRISON INDUSTRY AUTHORITY FOLSOM	REPRESA	95671	A	A	I				0
300 PRISON RD	FOLSOM STATE PRISON	REPRESA	95671	A	A	I		I	I	
1707 PROFESSIONAL DR	ARMSTRONG CHIROPRACTIC OFFICE	SACRAMENTO	95825		I					
1722 PROFESSIONAL DR, #B	DAMON W BOYD DDS	SACRAMENTO	95825		I					
1730 PROFESSIONAL DR	JOHN D PEARSON DDS	SACRAMENTO	95825		I					
1733 PROFESSIONAL DR	JEFFERY ROSE DDS	SACRAMENTO	95825		I					
1734 PROFESSIONAL DR	WILLIAM L ROBISON DDS	SACRAMENTO	95825		I					
1735 PROFESSIONAL DR	HERBERT B GIBBS DDS	SACRAMENTO	95825		I					
1737 PROFESSIONAL DR	SACRAMENTO ORAL SURGERY	SACRAMENTO	95825		I					
1741 PROFESSIONAL DR	RICHARD S FIFE DDS	SACRAMENTO	95825		I					
1810 PROFESSIONAL DR SUIT A	ENDODONTICS ASSOCIATES	SACRAMENTO	95825		I					
1810 PROFESSIONAL DR, #B	CAPITOL PERIODONTAL GROUP	SACRAMENTO	95825		I					
1813 PROFESSIONAL DR	ERNEST T BOCK DDS	SACRAMENTO	95825		I					
1820 PROFESSIONAL DR STE 4	STEPHEN HUPPERT/ROBERT O'NEIL	SACRAMENTO	95825		I					
1822 PROFESSIONAL DR	WILLIAM A SCHAEGLER DDS	SACRAMENTO	95825		I					
826 PROFESSOR LN STE 150	HILLYARD	SACRAMENTO	95834	I	I					
830 W PROFESSOR LN STE 100	STONE & BEYOND INC	SACRAMENTO	95834	I						
10923 PROGRESS CT	US POSTAL SERVICE	RANCHO CORDOVA	95670			I				1
180 PROMENADE CIR	CITY OF SACRAMENTO - SUMP 62	SACRAMENTO	95834	A						
2729 PROSPECT PARK DR	RANCHO CORDOVA CITY HALL	RANCHO CORDOVA	95670	A						
3075 PROSPECT PARK DR	SPRINT COMMUNICATION CO	RANCHO CORDOVA	95670	I						
3215 PROSPECT PARK DR	HP ENTERPRISE SERVICES, LLC	RANCHO CORDOVA	95670	I						
11200 PYRITES WAY 100	CENTURY MAINTENANCE SUPPLY	RANCHO CORDOVA	95670	I						

Master List of Facilities within Sacramento County with Potentially Hazardous Materials

SITE ADDRESS	FACILITY NAME	CITY	ZIP	HM CATEGORY A=Active, I=Inactive						TANKS (UST Only)
				BP	WG	UST	AST	TIER	CalARP	
11250 PYRITES WAY	PREMIER POOLS & SPAS LP	RANCHO CORDOVA	95670	A	I					
11255 PYRITES WAY STE 200	XPRESS GLOBAL SYSTEMS INC	RANCHO CORDOVA	95670	I						
11255 PYRITES WAY STE 200	VALLEY FLOOR SUPPLY	RANCHO CORDOVA	95670	I						
11255 PYRITES WAY STE 400	MOTHER LODE VAN & STORAGE INC	RANCHO CORDOVA	95670	A						
11255 PYRITES WAY	CONQUIP, INC	RANCHO CORDOVA	95670	A	A					
11260 PYRITES WAY	AEROJET GENERAL CORP - GET J	RANCHO CORDOVA	95670	I						
11284 PYRITES WAY	CA STRAIGHT LINE MASONRY, INC	GOLD RIVER	95670	I						
11290 PYRITES WAY STE 200	INSWEB CORP	GOLD RIVER	95670	I						
11351 PYRITES WAY	U-HAUL OF RANCHO CORDOVA	RANCHO CORDOVA	95670	A	A					
11353 PYRITES WAY STE 11	CERTA PRO PAINTERS	RANCHO CORDOVA	95670	I	I					
11353 PYRITES WAY STE 4	SUNLAND ANALYTICAL LAB, INC	RANCHO CORDOVA	95670	A						
11355 -B PYRITES WAY 9-12	WARDLOW TILE & STONE INC	GOLD RIVER	95670	I						
11355 PYRITES WAY, #A4	DENT TECHNOLOGIES	RANCHO CORDOVA	95670		I					
11355 PYRITES WAY STE B-11	SPRAY ON BEDLINERS	GOLD RIVER	95670	I						
11355 PYRITES WAY STE B13	BEAR LABEL MACHINE INC	RANCHO CORDOVA	95670	I	I					
11355 PYRITES WAY B17	DIVISION 5-15	RANCHO CORDOVA	95670	I						
11357 PYRITES WAY STE A	TWO RIVERS DEMOLITION INC	RANCHO CORDOVA	95670	I	I					
11363 PYRITES WAY	NMI INDUSTRIAL CONTRACTORS	RANCHO CORDOVA	95670	I	I					
11371 PYRITES WAY STE A	DUNN-EDWARDS PAINTS #61	RANCHO CORDOVA	95670	I	I					
11371 PYRITES WAY STE B	API LIMOUSINE	GOLD RIVER	95670	I	A					
11371 PYRITES WAY STE I	DIVISION 5-15	RANCHO CORDOVA	95670	I						
11379 PYRITES WAY A	AMERICAN MARINE SPORTS	RANCHO CORDOVA	95670	I	I					
11383 PYRITES WAY	TEEGARDEN MOTORSPORT SPECIALTIE	RANCHO CORDOVA	95670	I						
11387 PYRITES WAY STE B	STERLING MARINE SERVICES CTR INC	RANCHO CORDOVA	95670	I	I					
11395 PYRITES WAY STE A	RB FABRICATION	GOLD RIVER	95670	I						
11395 PYRITES WAY STE G	UNIQUE AUTO BODY SHOP	RANCHO CORDOVA	95670		I					
11395 PYRITES WAY STE H	NORSTAR AUTOMOTIVE	GOLD RIVER	95670	A	A					
226 Q ST	ADVANCED TIRE SERVICES	SACRAMENTO	95811	A	A					
400 Q ST	LINCOLN PLAZA/COLLIERS INT'L	SACRAMENTO	95811	A						
406 Q ST	PRECISION MOTOR WORKS	SACRAMENTO	95811	I	I					
530 Q ST	SACRAMENTO BAG MANUFACTURING CO	SACRAMENTO	95811	I	I					
600 Q ST	DUNN-EDWARDS CORP	SACRAMENTO	95811	I	I					
624 Q ST	SACRAMENTO CITY FIRE STATION 1	SACRAMENTO	95814	A						
625 Q ST	ST OF CA-CENTRAL PLANT OPERATIONS	SACRAMENTO	95814	A	A	I				3
730 Q ST	TOM'S AUTOMOTIVE SERVICE	SACRAMENTO	95811	A	A					
800 Q ST	T-MOBILE WEST CORP (SC06008A)	SACRAMENTO	95814	I						
800 Q ST	AT & T MOBILITY - 6TH STREET (102077)	SACRAMENTO	95811	A						
1208 Q ST	ACME BODY SHOP	SACRAMENTO	95811	A	A					
1430 Q ST	BRADFORD'S CHEVRON SERVICE	SACRAMENTO	95811	I	I	I				5
1545 Q ST	STAFFORD MEAT CO, INC	RIO LINDA	95673	A	A					
1608 Q ST	BLOODSOURCE-MIDTOWN	SACRAMENTO	95811		I					
1825 Q ST	GRAPHIC REPRODUCTION	SACRAMENTO	95811	I						
1831 Q ST	FOREIGN AUTO SERVICE, INC	SACRAMENTO	95811	A	A					



Master List of Facilities within Sacramento County with Potentially Hazardous Materials

SITE ADDRESS	FACILITY NAME	CITY	ZIP	HM CATEGORY A=Active, I=Inactive						TANKS (UST Only)
				BP	WG	UST	AST	TIER	CalARP	
2023 Q ST	JAPAN AUTO SPECIALISTS	SACRAMENTO	95814	I	A					
2100 Q ST	THE SACRAMENTO BEE	SACRAMENTO	95816	A	A	A		I		2
2236 Q ST	GW DEMOLITION, INC	RIO LINDA	95673	I	I					
2401 Q ST	SEQUOIA SPA SHELTERS	RIO LINDA	95673	I						
2500 Q ST	FRANK SHAW LUMBER SALES	RIO LINDA	95673	A						
2511 Q ST	NOVI PLASTERING, INC	RIO LINDA	95673	I	I					
2525 Q ST	AMERICAN AUTOMATIC FIRE PROTECTIC	RIO LINDA	95673	A	A					
2544 Q ST	NOR-CAL TOWING & TRANSPORT	RIO LINDA	95673	I	I					
2801 Q ST	MULDAVIN CHIROPRACTIC	SACRAMENTO	95816		I					
2828 Q ST	GLIDDEN PROFESSIONAL #0757	SACRAMENTO	95816	I						
3000 Q ST	SKIL CORPORATION	SACRAMENTO	95816		I					
3000 Q ST	MERCY MEDICAL GROUP	SACRAMENTO	95816	A						
3500 Q ST STE B	T-REX TOWING & REPAIR	NORTH HIGHLANDS	95660		I					
3500 Q ST STE K & L	MAURICE SIGMON	NORTH HIGHLANDS	95660	I	A					
3535 Q ST	EARL SCHEIB AUTO PAINT #337	NORTH HIGHLANDS	95660	I	I					
6779 Q ST	T-MOBILE WEST CORP (SCO6029A)	SACRAMENTO	95819	I						
6779 Q ST	FACTORY MOTOR PARTS	SACRAMENTO	95819	A						
6623 QUAIL RUN LN	VERIZON WIRELESS - FRANKLIN HIGH SC	ELK GROVE	95757	A						
3310 QUALITY DR	FRANKLIN TEMPLETON COMPANIES, LLC	RANCHO CORDOVA	95670	A						
3333 QUALITY DR	VISION SERVICE PLAN (VSP)	RANCHO CORDOVA	95670	I			I			
3333 QUALITY DR	VISION SERVICE PLAN (VSP) HQ1	RANCHO CORDOVA	95670	A						
3344 QUALITY DR	FRANKLIN TEMPLETON COMPAINES, LLC	RANCHO CORDOVA	95670	A						
3366 QUALITY DR	FRANKLIN TEMPLETON COMPANIES, LLC	RANCHO CORDOVA	95670	A	A					
2711 QUARRY CT	ASIAN IMPORTS GARAGE INC	RANCHO CORDOVA	95670	A	A					
12355 QUICKSILVER DR	CORDOVA PRECISION	RANCHO CORDOVA	95742	A	A					
12485 QUICKSILVER DR	AZTECA CONSTRUCTION INC	RANCHO CORDOVA	95742	I	I					
12525 QUICKSILVER DR	VERIZON WIRELESS - SUNRIDGE	RANCHO CORDOVA	95742	A						
15 QUINTA CIR STE B	UNITED TRUCKSTUFF INC	SACRAMENTO	95823		I					
11 QUINTA CT	B & L RV	SACRAMENTO	95823	A	I					
15 QUINTA CT	UNITED PARTY RENTS	SACRAMENTO	95823	I						
25 QUINTA CT	SACRAMENTO KAWASAKI	SACRAMENTO	95823	I	I					
55 QUINTA CT E	APPLE SIGNS	SACRAMENTO	95823	I						
14630 RACE TRACK RD	HANSON RANCH	WALNUT GROVE	95690	I	I					
RACE TRACK RD	ROYALE ENERGY INC/TYLER ISLAND #1	WALNUT GROVE	95690	I	I					
14670 RACETRACK RD	CROP PRODUCTION SERVICES	WALNUT GROVE	95690	I						
9570 RACQUET CT	LAGUNA CREEK RACQUET CLUB	ELK GROVE	95758	A						
RAFAEL DR	MSA: RANCHO ELVERTA STORM DRAIN F	ELVERTA	95626	A						
14301 RAILROAD AVE	HARVEY LYMAN COMPANY	WALNUT GROVE	95690	A	A				A	
1940 RAILROAD DR	SILVERADO STAGES	SACRAMENTO	95815	A	A					
1955 RAILROAD DR STE C	PK MACHINING	SACRAMENTO	95815		I					
1955 RAILROAD DR STE E	SPECIALTY METAL SPINNING	SACRAMENTO	95815	A	I					
1957 RAILROAD DR STE A	C & C PAPER RECYCLING, INC	SACRAMENTO	95815	A	I					
2020 RAILROAD DR	AAA SERVICES	SACRAMENTO	95815	A	A					

Master List of Facilities within Sacramento County with Potentially Hazardous Materials

SITE ADDRESS	FACILITY NAME	CITY	ZIP	HM CATEGORY A=Active, I=Inactive						TANKS (UST Only)
				BP	WG	UST	AST	TIER	CalARP	
2040 RAILROAD DR STE B	S & P SHEET METAL	SACRAMENTO	95815	I	I					
2080 RAILROAD DR	FACILITIES MANAGEMENT	SACRAMENTO	95815	I	I	I				1
4503 E RAILROAD	ALAN GARTHWAITE INDUSTRIES	SACRAMENTO	95826	A	A					
9676 RAILROAD ST	DURHAM STABILIZATION, INC	ELK GROVE	95624	A	A					
9715 RAILROAD ST	ELK GROVE WATER SERVICE RAILROAD	ELK GROVE	95624	A						
9723 RAILROAD ST	PACIFIC MODERN HOMES, INC	ELK GROVE	95624	A	A					
9723 RAILROAD ST	T-MOBILE WEST CORP (SC06198A)	ELK GROVE	95624	I						
4221 RALEY BLVD	CHEVRON STATION #91069	SACRAMENTO	95838	A	A	A				3
4350 RALEY BLVD STE 400	TRANSTAR INDUSTRIES INC	SACRAMENTO	95838	A						
4400 RALEY BLVD	BELL GAS & MINI MART	SACRAMENTO	95838	A	A	A				3
4620 RALEY BLVD	CLASSIC CABINETS	SACRAMENTO	95838	I	I					
4632 RALEY BLVD	AMERICAN TIRE DISTRIBUTORS	SACRAMENTO	95838	I						
4645 RALEY BLVD	RAH ENVIRONMENTAL	SACRAMENTO	95838	I	I					
4900 RALEY BLVD	CAPITAL COMMERCIAL FLOORING INC	SACRAMENTO	95838	I						
4910 RALEY BLVD	THE JACKSON LABORATORY - WEST	SACRAMENTO	95838	A	A			A		
5000 RALEY BLVD	MARMON/KEYSTONE	SACRAMENTO	95838	A	A					
5101 RALEY BLVD	KELLY-MOORE PAINT CO INC	SACRAMENTO	95838	A	A					
5381 RALEY BLVD	CAPITAL COMMERCIAL FLOORING IN	SACRAMENTO	95838	I						
5381 RALEY BLVD	COMPOSITE ENGINEERING INC	SACRAMENTO	95838	A	A					
5400 RALEY BLVD	JENSEN PRECAST	SACRAMENTO	95838	A	A					
5411 RALEY BLVD	GI TRUCKING	SACRAMENTO	95838	I	I					
5519 RALEY BLVD	DEL PASO PIPE & STEEL, INC	SACRAMENTO	95838	A	I					
2930 RAMONA AVE STE 100	SACTO CABINET & MILLWORK INC	SACRAMENTO	95826	I	I					
2930 RAMONA AVE STE 400	TEMPLE ASSOCIATES	SACRAMENTO	95826	A	I					
2930 RAMONA AVE STE 500	INX INTERNATIONAL INK CO	SACRAMENTO	95826	A	A					
2940 RAMONA AVE	THUNDER MACHINE WORKS, INC	SACRAMENTO	95826	A	A					
2945 RAMONA AVE STE A2	RIVER CITY AUTOMOTIVE	SACRAMENTO	95826	I	I					
2945 RAMONA AVE B6	GREEN VALLEY LANDSCAPE	SACRAMENTO	95826	I	I					
2947 RAMONA AVE STE B12	KC AUTO BODY & PAINT	SACRAMENTO	95826		A					
2950 RAMONA AVE	LEGACY ROOFING AND WATERPROOFIN	SACRAMENTO	95826	I	I					
3001 RAMONA AVE	RAMONA AVE PARKING LOT	SACRAMENTO	95826				I			
3120 RAMONA AVE	CAPITOL FOOD DEPOT	SACRAMENTO	95826	A						
3264 RAMONA AVE	GEREMIA POOLS CONSTRN YARD	SACRAMENTO	95826	A	A	I				2
3325 RAMONA AVE	CALIFORNIA DIAMOND PRODUCTS, INC	SACRAMENTO	95826	A	A					
3433 RAMONA AVE	SPRINT NEXTEL SCRMCAJ	SACRAMENTO	95826	A						
3443 RAMONA AVE 21	FAA FIELD MAINTENANCE PROGRAM	SACRAMENTO	95826	I	A					
3453 RAMONA AVE STE 1	STRINGFELLOW FAMILY PAINTING	SACRAMENTO	95826	I	I					
3453 RAMONA AVE STE 3	GRAPHIC IMPRESSIONS	SACRAMENTO	95826		A					
3453 RAMONA AVE	DON PEZZUTO LIGHTING	SACRAMENTO	95826		I					
3463 RAMONA AVE 17	PRECISION MICRO ANALYSIS	SACRAMENTO	95826		A					
3463 RAMONA AVE, #18	RF PRODUCTS INC	SACRAMENTO	95826	I						
3473 RAMONA AVE	MOTION INDUSTRIES INC	SACRAMENTO	95826	A						
3560 RAMONA AVE	ZIMMERMAN ROOFING	SACRAMENTO	95826	I	I					

Master List of Facilities within Sacramento County with Potentially Hazardous Materials

SITE ADDRESS	FACILITY NAME	CITY	ZIP	HM CATEGORY A=Active, I=Inactive						TANKS (UST Only)
				BP	WG	UST	AST	TIER	CalARP	
3562 RAMONA AVE	WASTE MGMT RECYCLE AMERICA	SACRAMENTO	95826	A	A					
7832 RAMONA AVE STE A	DESERT VIEW AUTO AUCTIONS, INC	SACRAMENTO	95826	A						
7832 RAMONA AVE	ELK GROVE TRUCK & TRAILER REPAIRS	SACRAMENTO	95826	I	I					
7949 RAMONA AVE	COAST LINE SUPPLY & EQUIPMENT COM	SACRAMENTO	95826	A						
7975 RAMONA AVE	PARK MECHANICAL INC	SACRAMENTO	95826	A						
2710 RAMP WAY	SACRAMENTO MARINA	SACRAMENTO	95818	I		I				2
9457 RANCH PARK WAY	ELK GROVE WATER DISTRICT WELL #8	ELK GROVE	95624	A						
11845 RANDALL ISLAND RD	RANDALL ISLAND CAMP	COURTLAND	95615	I						
11845 RANDALL ISLAND RD	DJ ELLIOT & SONS-STILLWATER ORCHA	COURTLAND	95615	A	A				A	
194 RANDALL DR	CITY OF FOLSOM - WATER TREATMENT I	FOLSOM	95630	A	A				I	
2261 RANSOM AVE	CA AMERICAN WATER FAIRLAKE #2	SACRAMENTO	95825	A					I	
4308 RAVENWOOD AVE	SSW DISTRICT RAVENWOOD/EASTERN V	SACRAMENTO	95821	A						
803 READING ST	FOLSOM VETERINARY HOSPITAL	FOLSOM	95630		I					
804 READING ST A	MASTERTech AUTOMOTIVE	FOLSOM	95630	I	I					
804 READING ST D	ALL STAR PRINTING	FOLSOM	95630		I					
805 READING ST STE E	POWDER TECHNOLOGY	FOLSOM	95630	A	I					
805 READING ST	LINDCRAFT	FOLSOM	95630	I						
805 READING ST, #I	FOLSOM INDUSTRIAL COATINGS	FOLSOM	95630		I					
806 READING ST E	THE FINISH WORKS	FOLSOM	95630		I					
807 READING ST, #E	FOLSOM UPHOLSTERY	FOLSOM	95630	I						
3440 RECYCLE RD	SUNRISE AUTO SALES & PARTS	RANCHO CORDOVA	95742	A	A					
3450 RECYCLE RD	RANCHO FORD TRUCK	RANCHO CORDOVA	95742	A	A					
3486 RECYCLE RD	LKQ SPECIALIZED PARTS NORTHERN CA	RANCHO CORDOVA	95742	A	A					
3501 RECYCLE RD	MAZDA - PORSCHE PARTS	RANCHO CORDOVA	95742	A	A					
3513 RECYCLE RD STE A	QUALITY & QUICK AUTO PARTS	RANCHO CORDOVA	95742	A	A					
3513 RECYCLE RD STE B	MG AUTO DISMANTLERS	RANCHO CORDOVA	95742	A	A					
3527 RECYCLE RD	LTS AUTO DISMANTLING, INC	RANCHO CORDOVA	95742	A	A					
3539 RECYCLE RD STE 1	VOLVO & SAAB AUTO DISMANTLERS, INC	RANCHO CORDOVA	95742	A	A					
3551 RECYCLE RD STE 1	LUXURY AUTO DISMANTLING, INC	RANCHO CORDOVA	95742	A	A					
3551 RECYCLE RD STE 2	RANCHO JEEP AUTO RECYCLERS	RANCHO CORDOVA	95742	A	A					
3554 RECYCLE RD	G & S AUTO DISMANTLER	RANCHO CORDOVA	95742	A	A					
3559 RECYCLE RD STE 2	RANCHO MOTORCYCLE DISMANTLER	RANCHO CORDOVA	95742		I					
3559 RECYCLE RD	NOW VENTURES, INC	RANCHO CORDOVA	95742	A	A					
3561 RECYCLE RD 2	SUBURU & SUZUKI AUTO RECYCLING	RANCHO CORDOVA	95742		I					
3565 RECYCLE RD STE 1	ASIAN AUTO RECYCLING	RANCHO CORDOVA	95742	A	A					
3567 RECYCLE RD	CAL NEVA RECYCLING	RANCHO CORDOVA	95742	I	I					
3569 RECYCLE RD STE 1	ANATOLII'S BMW	RANCHO CORDOVA	95742		I					
3569 RECYCLE RD STE 20	BURLEW ENGINEERING	RANCHO CORDOVA	95742	I	I					
3569 RECYCLE RD 21	SIERRA FABRICATION & DESIGN	RANCHO CORDOVA	95742	I	I					
3571 RECYCLE RD	MSA: RECYCLE WELL SITE (W18)	SACRAMENTO	95742	A					I	
3600 RECYCLE RD	SPECIALIZED GERMAN RECYCLING, INC	RANCHO CORDOVA	95742	A	A					
3612 RECYCLE RD	RUSSIAN RIVER AUTO DISMANTLER	RANCHO CORDOVA	95742	I	I					
3624 RECYCLE RD	M & S RECYCLING	RANCHO CORDOVA	95742	A	A					

Master List of Facilities within Sacramento County with Potentially Hazardous Materials

SITE ADDRESS	FACILITY NAME	CITY	ZIP	HM CATEGORY A=Active, I=Inactive						TANKS (UST Only)
				BP	WG	UST	AST	TIER	CalARP	
3644 RECYCLE RD	WIREMAN FENCE PRODUCTS	RANCHO CORDOVA	95742	A	I					
3667 RECYCLE RD STE 1	SUNRISE AUTO SOURCE	RANCHO CORDOVA	95742	I	I					
3667 RECYCLE RD STE 3 & 4	PRECISION FACTORY COLLISION REPAIR	RANCHO CORDOVA	95742	A	A					
3689 RECYCLE RD STE 1	ALL TOYOTA LEXUS PARTS	RANCHO CORDOVA	95742	A	A					
3689 RECYCLE RD STE 2	HAT AUTO RECYCLING	RANCHO CORDOVA	95742	A	A					
3690 RECYCLE RD STE 3	L-A AUTO CARE	RANCHO CORDOVA	95742		A					
3697 RECYCLE RD STE 1	IMPORT AUTO PARTS	RANCHO CORDOVA	95742	A	A					
3697 RECYCLE RD STE 2	EUROPEAN RECYCLING, INC	RANCHO CORDOVA	95742	A	A					
3701 RECYCLE RD	RANCHO MOTORCYCLE DISMANTLING	RANCHO CORDOVA	95742	A	A					
3715 RECYCLE RD	AAA AUTO BODY PARTS	RANCHO CORDOVA	95742		I					
3723 RECYCLE RD	HAP AUTO WRECKING	RANCHO CORDOVA	95742	A	A					
3730 RECYCLE RD 1	BOB KING	RANCHO CORDOVA	95742		A					
3730 RECYCLE RD STE 3	ACTION CABINETS	RANCHO CORDOVA	95742		I					
3730 RECYCLE RD STE 7	ACE'S PLACE BODY & PAINT	RANCHO CORDOVA	95742		A					
3730 RECYCLE RD, #8	SPECIALTY PRODUCTS DESIGN	RANCHO CORDOVA	95742	I						
3731 RECYCLE RD	AAA DODGE TRUCK	RANCHO CORDOVA	95742	A	A					
3731 RECYCLE RD	RANCHO CPD	RANCHO CORDOVA	95742	I	I					
3750 RECYCLE RD 1	CHEVY SPORTS RECYCLING	RANCHO CORDOVA	95742		I					
3750 RECYCLE RD STE 2	ALL HYUNDAI ISUZU, KIA #2	RANCHO CORDOVA	95742	A	A					
3761 RECYCLE RD STE C	NORCAL CAR & TRUCK WRECKING	RANCHO CORDOVA	95742	A	A					
3780 RECYCLE RD # 1	RANCHO AUTO AUCTION	RANCHO CORDOVA	95742	A	A					
3780 RECYCLE RD STE 2	AA RANCHO MPS AUTO BODY SHOP	RANCHO CORDOVA	95742		I					
3781 RECYCLE RD STE 1	NORCAL AUTO WRECKING	RANCHO CORDOVA	95742	I	I					
3781 RECYCLE RD STE 2	GLOBAL AUTO REPAIR & PAINT	RANCHO CORDOVA	95742		I					
3781 RECYCLE RD	HP MOTORS	RANCHO CORDOVA	95742	A	A					
3791 RECYCLE RD STE 1	A1 AUTO IMPORTS DISMANTLER	RANCHO CORDOVA	95742	A	A					
3791 RECYCLE RD STE 2	PRECISION AUTO DISMANTLING	RANCHO CORDOVA	95742	A	A					
3806 RECYCLE RD	CHEN JIA AUTO DISMANTLER	RANCHO CORDOVA	95742	A	A					
3811 RECYCLE RD STE 1	CAPITAL ONE AUTO DISMANTLER, INC	RANCHO CORDOVA	95742	A	A					
2020 RED ROBIN LN	SSW DISTRICT RED ROBIN/DARWIN WEL	SACRAMENTO	95821	A						
2601 REDDING AVE	DORRIS LUMBER & MOULDING CO	SACRAMENTO	95820	A	A					
2750 REDDING AVE	BAGATELOS GLASS SYSTEMS, INC	SACRAMENTO	95820	A						
2836 REDDING AVE	CALIFORNIA DIAMOND PRODUCTS	SACRAMENTO	95820		I					
3101 REDDING AVE	SCUSD -TRANSPORTATION	SACRAMENTO	95820	A	A	A				2
7325 REESE RD	BUILDING SUPPLY & LUMBER CO, INC	SACRAMENTO	95828	A						
7400 REESE RD	CAL CAP INDUSTRIES INC	SACRAMENTO	95828	I	I					
7400 REESE RD	UNITED STEEL SERVICE, INC	SACRAMENTO	95828	A						
7448 REESE RD	S & S FENCE CO INC	SACRAMENTO	95828	A						
7451 REESE RD	ELK GROVE WASTE MANAGEMENT	SACRAMENTO	95828	I						
7459 REESE RD	KAMP'S PROPANE	SACRAMENTO	95828	A						
7463 REESE RD	CUSTOM WOODS DESIGN	SACRAMENTO	95828	I	A					
7471 REESE RD	TEECO PRODUCTS, INC	SACRAMENTO	95828	A	A					
7471 REESE RD	LONESTAR TRUCKING	SACRAMENTO	95828	I	I					

Master List of Facilities within Sacramento County with Potentially Hazardous Materials

SITE ADDRESS	FACILITY NAME	CITY	ZIP	HM CATEGORY A=Active, I=Inactive						CalARP	TANKS (UST Only)
				BP	WG	UST	AST	TIER			
7473 REESE RD	INTER CITY INC	SACRAMENTO	95828	A	A						
7485 REESE RD	ONETO METAL PRODUCTS CORP	SACRAMENTO	95828	A	A						
7507 REESE RD	MAJESTIC LANDSCAPE & MAINTENANCE	SACRAMENTO	95828	A	A						
7515 REESE RD	SPANDA INDUSTRIAL DEVELOPMENT, IN	SACRAMENTO	95828	A	I						
7520 REESE RD	MISSION LINEN SUPPLY	SACRAMENTO	95828	A	A				A		
7524 REESE RD	MISSION LINEN SUPPLY	SACRAMENTO	95828	A	A	I		I			
7529 REESE RD	BAJWA TRUCK REPAIR LLC	SACRAMENTO	95828	A	A						
7550 REESE RD	PEPSI COLA BOTTLING COMPANY	SACRAMENTO	95828	A	A	I				A	2
11492 REFINEMENT RD	KLUE CO/INP INC	RANCHO CORDOVA	95742	A	A						
11494 REFINEMENT RD	CMF TITAN WAKE ACCESSORIES	RANCHO CORDOVA	95742	I	I						
11496 REFINEMENT RD B	VITA LAWN	RANCHO CORDOVA	95742	I							
11496 REFINEMENT RD	PERFECT-IT BODY & PAINT INC	RANCHO CORDOVA	95742	I	I						
2081 RENE AVE STE A	CARSON MECHANICAL, INC	SACRAMENTO	95838	A	A						
2081 RENE AVE B	OMNI MICROGRAPHICS INC	SACRAMENTO	95838	I	I						
2081 RENE AVE STE C	AAA PLATING	SACRAMENTO	95838	A	A						
2081 RENE AVE STE D	INTERSTATE BATTERY SYSTEM OF SAC	SACRAMENTO	95838	I	I						
RENFREE FIELD/ANNADALE LN	SACRAMENTO CITY WELL #152	SACRAMENTO	95821	I						I	
3951 RESEARCH DR STE A	HILLYARD	SACRAMENTO	95838	I	I						
3951 RESEARCH DR STE B	KAESER COMPRESSORS, INC	SACRAMENTO	95838	I	A						
3980 RESEARCH DR	VERMEER PACIFIC	SACRAMENTO	95838	A	A						
10674 RESERVE DR	AEROJET GENERAL CORP - GET H	RANCHO CORDOVA	95670	I							
1485 RESPONSE RD STE 126	SCHOOLS FINANCIAL CREDIT UNION	SACRAMENTO	95815	A							
1650 RESPONSE RD	KAISER FOUNDATION HOSPITAL-PT WES	SACRAMENTO	95825	A	A	I					0
1841 REYNOLDS WAY	HOLLIDAY FENCE COMPANY	SACRAMENTO	95838	I							
1850 REYNOLDS WAY STE 200	METRO PCS CA/FLORIDA	SACRAMENTO	95838	A							
1850 REYNOLDS WAY	HIGHLANDS GLASS & COLLISION	SACRAMENTO	95838	I	I						
15100 REYNOSA DR	RANCHO MURIETA CSD: MAIN LIFT SOUT	RANCHO MURIETA	95683	A	I	I					1
2539 RHINE WAY	CALIFORNIA-AMERICAN WATER CO	ELVERTA	95626	A						I	
201 RICHARDS BLVD	CHEVRON STATION #96764	SACRAMENTO	95811	A	A	A					3
300 RICHARDS BLVD	CITY OF SACRAMENTO - POLICE & DEVE	SACRAMENTO	95811	A	I						
345 RICHARDS BLVD	EWING IRRIGATION PRODUCTS, INC	SACRAMENTO	95811	A							
350 RICHARDS BLVD	STRATEGIC MATERIALS INC	SACRAMENTO	95811	I	I						
431 RICHARDS BLVD	FEDERAL EXPRESS CORP - SMFRT	SACRAMENTO	95811	A	A						
444 RICHARDS BLVD	CALVADA SALES CO	SACRAMENTO	95811	A	A					I	
900 RICHARDS BLVD	YELLOW CAB CO OF SACRAMENTO	SACRAMENTO	95811	A	A	A					1
950 RICHARDS BLVD	SACRAMENTO THEATRICAL LIGHTING LT	SACRAMENTO	95811	A	A						
1001 RICHARDS BLVD	UNIVERSAL LIMOUSINE & TRANSPORTATI	SACRAMENTO	95811		I						
1401 RICHARDS BLVD	GCR TIRE CENTER	SACRAMENTO	95811	A	A						
1441 RICHARDS BLVD BLDG B	NORTH VALLEY BODY & PAINT SHOP	SACRAMENTO	95811	A	A						
1441 RICHARDS BLVD	KEN IMLER DIESEL PERFORMANCE	SACRAMENTO	95811	A	A						
4010 RIDING CLUB LN	SSW DISTRICT RIDING CLUB/LADINO WE	SACRAMENTO	95864	A							
612 RILEY ST	WOOD FAMILY DENTAL	FOLSOM	95630		I						
715 RILEY ST	VERIZON WIRELESS - CENTRAL FOLSOM	FOLSOM	95630	A							

Master List of Facilities within Sacramento County with Potentially Hazardous Materials

SITE ADDRESS	FACILITY NAME	CITY	ZIP	HM CATEGORY A=Active, I=Inactive						TANKS (UST Only)
				BP	WG	UST	AST	TIER	CalARP	
720 RILEY ST	THE TIRE SHOP	FOLSOM	95630		I					
1004 RILEY ST STE 4	ONE STOP CLEANERS	FOLSOM	95630	I	I					
1006 RILEY ST	24 HOUR FITNESS INC CLUB #809	FOLSOM	95630	I						
1008 RILEY ST	PET VETS OF FOLSOM	FOLSOM	95630		I					
1013 RILEY ST	K-MART	FOLSOM	95630	I						
1018 RILEY ST	WAL-MART STORE #1760	FOLSOM	95630	I						
1018 RILEY ST	WAL-MART STORE #1760	FOLSOM	95630	A	A	I		I		1
1020 RILEY ST	RILEY STREET CHEVRON	FOLSOM	95630	A	A	A				3
1100 RILEY ST	WALGREENS #6417	FOLSOM	95630	A	A					
1159 RILEY ST	RITZ CAMERAS	FOLSOM	95630		I					
1191 RILEY ST	O'REILLY AUTO PARTS #3030	FOLSOM	95630	A	A					
1200 RILEY ST	FOLSOM AQUATIC CENTER	FOLSOM	95630	A			I			
2152 RIO LINDA BLVD	SACRAMENTO CITY FIRE STATION 20	SACRAMENTO	95815	A	A					
2572 RIO LINDA BLVD	MC AUTO REPAIR & TIRES	SACRAMENTO	95815	A	A					
2594 RIO LINDA BLVD	PAC BELL TELEPHONE CO - AT&T CALIF	SACRAMENTO	95815	A	A	A				2
2600 RIO LINDA BLVD	BONFARE MARKET #38	SACRAMENTO	95815	A	A	A				3
2810 RIO LINDA BLVD	PINO'S AUTO REPAIR	SACRAMENTO	95815	I	I					
2900 RIO LINDA BLVD	SAMMY'S AUTO BODY & COLLISION	SACRAMENTO	95815	I	A					
3001 RIO LINDA BLVD	SACRAMENTO CITY WELL #143	SACRAMENTO	95815	A					A	
3200 RIO LINDA BLVD	FUEL STOP MINI MART & TIRE	SACRAMENTO	95815	A	A	A				2
3604 RIO LINDA BLVD	BIG M AUTOMOTIVE	SACRAMENTO	95838		I					
4800 RIO LINDA BLVD	SACRAMENTO CITY WELL #153	SACRAMENTO	95838	A					A	
4801 RIO LINDA BLVD	NOLAN'S SELF-SERVE	SACRAMENTO	95838			I				
4807 RIO LINDA BLVD	WATER RITE PRODUCTS INC	SACRAMENTO	95838	I						
4835 RIO LINDA BLVD	WEST CONCRETE, INC	SACRAMENTO	95838	A	A					
6221 RIO LINDA BLVD	CROWDER PAINTING	RIO LINDA	95673	I						
6401 RIO LINDA BLVD	RIO FOOD & LIQUOR LLC	RIO LINDA	95673	A	A	A				4
6609 RIO LINDA BLVD	SACRAMENTO METRO FIRE STATION 111	RIO LINDA	95673	A						
6716 RIO LINDA BLVD D	ADAM E CORTESE DDS	RIO LINDA	95673		I					
6716 RIO LINDA BLVD	MD MORTENSEN DC	RIO LINDA	95673		I					
6800 RIO LINDA BLVD	ARCHWAY AUTO SUPPLY	RIO LINDA	95673	I		I				4
7801 RIO LINDA BLVD	ARAM YENOVKIAN	ELVERTA	95626			I				0
RIO OSO DR/3 PARK	RMCSO: RIO OSO WATER TANK	SLOUGHHOUSE	95683	A						
RIO TIERRA AVE/NORTHVIEW DR	SACRAMENTO CITY WELL #94	SACRAMENTO	95833	A					A	
600 RIO TIERRA AVE	CIRCLE K STORES	SACRAMENTO	95833	A	A	A				2
2619 RIPARIAN DR	FRONTIER CITIZENS TELECOM CO OF C/	ELK GROVE	95757	A						
RIPARIAN DR	MSA: RIPARIAN WELL (W-56)	ELK GROVE	95758	A						
12610 RISING RD	CBS RADIO	WILTON	95693	A						
4735 RIVER COLLEGE DR	RIVER COLLEGE WELL #22	SACRAMENTO	95841	I					I	
1535 RIVER PARK DR	FEDERAL EXPRESS - SMFRC	SACRAMENTO	95815	I	I	I				1
1545 RIVER PARK DR	AT & T MOBILITY-ARDEN & POINT WEST	SACRAMENTO	95815	I						
1565 RIVER PARK DR, #A	BUSINESS PRINTING & COPIES	SACRAMENTO	95815		I					
1481 RIVER PARK RD	NIELLO	SACRAMENTO	95815	I						

Master List of Facilities within Sacramento County with Potentially Hazardous Materials

SITE ADDRESS	FACILITY NAME	CITY	ZIP	HM CATEGORY A=Active, I=Inactive						TANKS (UST Only)
				BP	WG	UST	AST	TIER	CalARP	
1000 RIVER ROCK DR, #100	RIVER ROCK DENTAL	FOLSOM	95630		I					
1000 RIVER ROCK DR, #115	FINNELL CHIROPRACTIC CLINIC	FOLSOM	95630		I					
1000 RIVER WALK WAY	MSA: NE CHLORINATION STN (N018)	CARMICHAEL	95608	A	I				I	
1000 RIVER WALK WAY	SHERIFF'S RIVER WALK FACILITY	CARMICHAEL	95608	A	A					
1326 RIVERA DR	SACRAMENTO CITY WELL #126	SACRAMENTO	95815	A					A	
13601 E RIVER RD	PAUL D. THOMPSON	WALNUT GROVE	95690	A	A					
8325 RIVER RD	BARTLEY CAVANAUGH GOLF COURSE	SACRAMENTO	95832	A	A					
8335 RIVER RD	COUNTY OF SACRAMENTO-SRWTP	SACRAMENTO	95832	A		I				1
8417 RIVER RD	INTAKE SCREENS, INC	SACRAMENTO	95832	A						
8651 RIVER RD	CLIFF'S MARINA	SACRAMENTO	95832	A						
8780 RIVER RD	JACINTO VINEYARDS	SACRAMENTO	95832	I						
9341 RIVER RD	PHILLAUER CORP	SACRAMENTO	95832	I	I					
9660 RIVER RD	BUCKEYE RANCH	SACRAMENTO	95615	I						
11691 RIVER RD	BARRY'S MACHINE WORKS	COURTLAND	95615	A						
11691 RIVER RD	LINCOLN CHAN FARMS LLC	COURTLAND	95615	I	I					
11691 RIVER RD	WALLACE CHAN FARMS, INC	COURTLAND	95615	I	I					
12010 RIVER RD	JIM ARNOLD TRUCKING	COURTLAND	95615	I	I					
12101 RIVER RD	AG CONTAINER SPECIALTIES INC	COURTLAND	95615	I	I					
12345 RIVER RD	RUNYON RANCH	COURTLAND	95615	I						
12647 RIVER RD	BARRY RANCH	COURTLAND	95615	I	I					
12845 RIVER RD	ARCEO RANCH	COURTLAND	95615	I						
12867 RIVER RD	CAL-BART ORCHARDS	COURTLAND	95615	I						
13313 RIVER RD	CAL-BART ORCHARDS	WALNUT GROVE	95690	I						
13443 RIVER RD	TONY CASTANHO JR.	WALNUT GROVE	95690	I						
13693 RIVER RD	BROWN & KAHRS RANCH	WALNUT GROVE	95690	I	I					
13900 RIVER RD	DUPLICATE - SEE FA0012883	LOCKE	95690	I		I				1
13900 RIVER RD	BOAT HOUSE MARINA	WALNUT GROVE	95690	A		I				0
13911 RIVER RD	RIVER DELTA AUTO REPAIR	WALNUT GROVE	95690	I	I					
13971 RIVER RD	SHELDON GAS CO	WALNUT GROVE	95690	A						
14001 RIVER RD	COUNTY OF SACRAMENTO - OCIT	WALNUT GROVE	95690	A						
14003 RIVER RD STE A	KOVR AUXILIARY TRANSMITTER SITE	WALNUT GROVE	95690	A		I				1
14003 RIVER RD STE D	TRANSTOWER	WALNUT GROVE	95690	A						
14025 RIVER RD	B C STOCKING DISTRIBUTING	WALNUT GROVE	95690	I	I					
14027 RIVER RD	SHELDON GAS COMPANY	WALNUT GROVE	95690	A						
14099 RIVER RD	CLIPPER SPA MANUFACTURING INC	WALNUT GROVE	95690	A	A					
14161 RIVER RD	VALLEY OAKS FOOD & FUEL	WALNUT GROVE	95690	A	A	A				4
14176 RIVER RD	BOATHOUSE MARINE REPAIR TOO	WALNUT GROVE	95690	I	I					
15548 RIVER RD	CAL-BART ORCHARDS	WALNUT GROVE	95690	I						
RIVER RD	MCCELVAIN 24-2	ISLETON	95641	A	A					
RIVER RD	LOPES RANCH MASTER METER	ISLETON	95641	A	A					
11777 RIVERSIDE AVE	NORM'S AG REPAIR	COURTLAND	95615	A	A					
2505 RIVERSIDE BLVD	TARGET STORE #0310 [HM]	SACRAMENTO	95818	A	A					
2617 RIVERSIDE BLVD	VETERINARY PRACTICE LTD TO CAT	SACRAMENTO	95818		I					

Master List of Facilities within Sacramento County with Potentially Hazardous Materials

SITE ADDRESS	FACILITY NAME	CITY	ZIP	HM CATEGORY A=Active, I=Inactive						TANKS (UST Only)
				BP	WG	UST	AST	TIER	CalARP	
2701 RIVERSIDE BLVD STE B	MARLON'S AUTO SERVICE	SACRAMENTO	95818	A	A					
2701 RIVERSIDE BLVD	RIVERSIDE SMOG CENTER	SACRAMENTO	95818	I	I					
2720 RIVERSIDE BLVD	ODD FELLOWS CEMETERY	SACRAMENTO	95818	I	I					
2720 RIVERSIDE BLVD	AT & T MOBILITY - SOUTH RIVER (128520	SACRAMENTO	95818	A						
2725 RIVERSIDE BLVD	AKI'S AUTO SERVICE	SACRAMENTO	95818	I	I					
2735 RIVERSIDE BLVD	RIVER TERRACE DRY CLEANING	SACRAMENTO	95818	I	A					
3171 RIVERSIDE BLVD	LAND PARK CHIROPRACTIC	SACRAMENTO	95818		I					
3211 RIVERSIDE BLVD	RIVERSIDE VALERO	SACRAMENTO	95818	A	A	A				2
3530 RIVERSIDE BLVD	SUMP 2A/2	SACRAMENTO	95818	A						
5240 RIVERSIDE BLVD	JAPANESE SERVICE CENTER II	SACRAMENTO	95822	A	A					
6393 RIVERSIDE BLVD	PHOTOMANIA	SACRAMENTO	95831		I			I		
6419 RIVERSIDE BLVD	NUGGET MARKET #3	SACRAMENTO	95831	I						
6425 RIVERSIDE BLVD	GREENHAVEN CLEANERS	SACRAMENTO	95831	I	I					
6429 RIVERSIDE BLVD	LESLIE'S SWIMMING POOL SUPPLIES	SACRAMENTO	95831	I						
6429 RIVERSIDE BLVD	LESLIE'S SWIMMING POOL SUPPLIES	SACRAMENTO	95831	I						
6431 RIVERSIDE BLVD	SHELL FACILITY #135858	SACRAMENTO	95831	A	A	A				2
1000 RIVERWALK WAY STE B	SSW NETP RIVERWALK WELLS 72, 73, 74	CARMICHAEL	95608	A						
2320 ROANOKE AVE	SACRAMENTO CITY WELL #155	SACRAMENTO	95838	A					A	
5634 ROBERTSON AVE	SACRAMENTO METRO FIRE STATION 109	CARMICHAEL	95608	A	I					
5757 ROBERTSON AVE	CARMICHAEL PRINTING COMPANY	CARMICHAEL	95608		I					
5814 ROBERTSON AVE	COLOR KING PHOTO	CARMICHAEL	95608		I					
9394 ROBSON RD	WESTERN STAR NURSERY	GALT	95632	I	I					
9500 ROBSON RD	SCOTT KOEHLER	GALT	95632	I						
9500 ROBSON RD	BOUNTIFUL OAKS FARM	GALT	95632	I						
ROBSON RD	D & A FUSO	GALT	95220	I						
2116 ROCKBRIDGE RD	SSW DISTRICT ROCKBRIDGE/BOWLING C	SACRAMENTO	95815	A						
61 ROCKET CIR	TWILIGHT MOBILE PARK	RANCHO CORDOVA	95742	A						
7918 ROCKHURST WAY	CALIFORNIA AMERICAN WATER CO -	SACRAMENTO	95828	A					I	
10294 ROCKINGHAM DR	RANCHO CORDOVA DIALYSIS CLINIC	SACRAMENTO	95827	A						
10361 ROCKINGHAM DR	ISA:DGS/FLEET SERVICES/ROCKINGHAM	SACRAMENTO	95827	I	I					
10382 ROCKINGHAM DR	MONARCH COLOR SERVICE	SACRAMENTO	95670		I					
10388 ROCKINGHAM DR	THERMCRAFT	SACRAMENTO	95670		I					
10398 ROCKINGHAM DR STE 12	UNIVERSAL BUILD SVCS & SUPPLY	SACRAMENTO	95670	I						
10398 ROCKINGHAM DR STE 17	SOUTHWEST MANUFACTURING SYSTEM	SACRAMENTO	95827	I	I					
10398 ROCKINGHAM DR 7	K & C DRYWALL	SACRAMENTO	95670	I						
10398 ROCKINGHAM DR STE 8	ROAD WARRIOR	SACRAMENTO	95670	I	I					
10446 ROCKINGHAM DR	CALIFORNIA-AMERICAN WATER CO	RANCHO CORDOVA	95670	A					I	
8890 ROEDIGER LN	SACRAMENTO METRO FIRE STATION 32	FAIR OAKS	95628	A						
9371 ROGERS RD	T-MOBILE WEST CORP (SC15401A)	SACRAMENTO	95829	I						
2338 ROGUE RIVER DR	CALIFORNIA AMERICAN WATER CO -	SACRAMENTO	95826	A					I	
7487 ROLLINGWOOD BLVD	CONTINENTAL MOTORS	CITRUS HEIGHTS	95621	A	A					
2200 ROSE ARBOR DR	SASD NORTHBOROUGH PUMP STN (S129	SACRAMENTO	95835	A						
9184 ROSE PARADE WAY	CALIFORNIA AMERICAN WATER - ROSE F	SACRAMENTO	95826	A						



Master List of Facilities within Sacramento County with Potentially Hazardous Materials

SITE ADDRESS	FACILITY NAME	CITY	ZIP	HM CATEGORY A=Active, I=Inactive						TANKS (UST Only)
				BP	WG	UST	AST	TIER	CalARP	
5807 ROSEBUD LN	RIVER CITY AUTO PAINTING INC	SACRAMENTO	95841	I	I					
5831 ROSEBUD LN	ROSEBUD-AMERICAN TOWER CORP	CITRUS HEIGHTS	95621	A						
5831 ROSEBUD LN	VERIZON WIRELESS - FOOTHILL FARMS	SACRAMENTO	95842	A	I					
5833 ROSEBUD LN	ROSEBUD WELL #7	SACRAMENTO	95841	I					I	
5850 ROSEBUD LN STE B	COATS AUTOMOTIVE REPAIR	SACRAMENTO	95841		A					
5859 ROSEBUD LN #C14	NELSON HEATING & AIR	SACRAMENTO	95841	I						
5859 ROSEBUD LN STE A24	F-N-A MOTORSPORTS	SACRAMENTO	95841	A	A					
5859 ROSEBUD LN STE A28	FNA MOTORSPORTS SERVICE	SACRAMENTO	95841	I	I					
5859 ROSEBUD LN STE A29	REVOLUTION INK RECORDS	SACRAMENTO	95841		I					
5859 ROSEBUD LN, #B11	BELD'S QUALITY REFINISHING	SACRAMENTO	95841		I					
5859 ROSEBUD LN STE B1	FE SPECIALTIES	SACRAMENTO	95841	A	A					
5859 ROSEBUD LN STE B8	WELDING WIRE WAREHOUSE	SACRAMENTO	95841	I						
5859 ROSEBUD LN STE B9	NOR CAL LANDSCAPE & MAINTENANCE	SACRAMENTO	95841		I					
5859 ROSEBUD LN	JG ENGINE & GENERATOR	SACRAMENTO	95841		I					
5901 ROSEBUD LN 110	TERRY PAINTING	SACRAMENTO	95841	I	I					
5920 ROSEBUD LN	CAPITOL NEON	SACRAMENTO	95841	A	A					
5940 ROSEBUD LN, #4	ILLUSIONS	SACRAMENTO	95841		I					
5248 ROSE ST	ROBLA SCHOOL	SACRAMENTO	95838	I						
1921 ROSEVILLE RD	AT&T MOBILITY MARCONI CURVE (9716)	NORTH HIGHLANDS	95821	A						
3900 ROSEVILLE RD	CA AIR NATIONAL GUARD (NORTH HIGHL	NORTH HIGHLANDS	95660	A	A					
4190 ROSEVILLE RD	PAC WEST CO	NORTH HIGHLANDS	95660	A						
4200 ROSEVILLE RD	HUNT & SONS INC	NORTH HIGHLANDS	95660	A	A	A				4
4212 ROSEVILLE RD STE K	PALMERS PURSUIT SHOP	NORTH HIGHLANDS	95660	A	I					
4214 ROSEVILLE RD	PRIDE INDUSTRIES	NORTH HIGHLANDS	95660	I	I					
4216 ROSEVILLE RD	SARALEE COFFEE & TEA FOODSERVICE	NORTH HIGHLANDS	95660	I						
4240 ROSEVILLE RD	GPS SPECIALTY CONSTRUCTION, INC	NORTH HIGHLANDS	95660	A						
4242 ROSEVILLE RD	SACRAMENTO SANDBLASTING	NORTH HIGHLANDS	95660	I	I					
4248 ROSEVILLE RD	UNITED REFRIGERATION, INC	NORTH HIGHLANDS	95660	A						
4290 ROSEVILLE RD	ANDERSON LUMBER	NORTH HIGHLANDS	95660	A						
4330 ROSEVILLE RD	PERFORMANCE CONTRACTING INC	NORTH HIGHLANDS	95660	I	I					
4340 ROSEVILLE RD	PERFORMANCE CONTRACTING INC	NORTH HIGHLANDS	95660	I	I					
4360 ROSEVILLE RD	RALEY'S	NORTH HIGHLANDS	95660	A	A					
4368 ROSEVILLE RD A	ENERGETIC PAINTING/DRYWALL	NORTH HIGHLANDS	95660	I	I					
4368 ROSEVILLE RD, #A	HFC AUTOMOTIVE	NORTH HIGHLANDS	95660	I	I					
4450 ROSEVILLE RD	MSA: NORTH AREA RECOVERY STN	NORTH HIGHLANDS	95660	A	A	A		A		2
4550 ROSEVILLE RD	HD SUPPLY CONSTRUCTION SUPPLY, LT	NORTH HIGHLANDS	95660	A	A					
4554 ROSEVILLE RD STE A	AUTOBODY DYNAMICS	NORTH HIGHLANDS	95660	A	A					
4554 ROSEVILLE RD STE B	METRO PLATING CO	NORTH HIGHLANDS	95660	I	I					
4554 ROSEVILLE RD STE D	THOMPSON SALES	NORTH HIGHLANDS	95660	I	I					
4554 ROSEVILLE RD E	CLUTCH TECH	NORTH HIGHLANDS	95660		I					
4558 ROSEVILLE RD STE D	ANYTHING AUTOMOTIVE	NORTH HIGHLANDS	95660	A	A					
4562 ROSEVILLE RD, #B	CORVETTE SERVICE CENTER	NORTH HIGHLANDS	95660	I	I					
4604 ROSEVILLE RD STE 112	OTIS ELEVATOR COMPANY	NORTH HIGHLANDS	95660	A	A					

Master List of Facilities within Sacramento County with Potentially Hazardous Materials

SITE ADDRESS	FACILITY NAME	CITY	ZIP	HM CATEGORY A=Active, I=Inactive						TANKS (UST Only)
				BP	WG	UST	AST	TIER	CalARP	
4608 ROSEVILLE RD 105- 108	PALADIN PRIVATE SECURITY	NORTH HIGHLANDS	95660		I					
4612 ROSEVILLE RD STE 112	PALADIN PRIVATE SECURITY	NORTH HIGHLANDS	95660	I	I					
4704 ROSEVILLE RD 108	OTIS ELEVATOR CO	NORTH HIGHLANDS	95660		I					
4704 ROSEVILLE RD 110	AMERICAN WHLSLE THERMOGRAPHY	NORTH HIGHLANDS	95660		I					
4949 ROSEVILLE RD	SAC COUNTY DEPT OF TRANSPORTATIC	NORTH HIGHLANDS	95660	A	A					
5302 ROSEVILLE RD	LUND EQUIPMENT LP	NORTH HIGHLANDS	95660	A	A	A				2
5304 ROSEVILLE RD J	CABINET CRAFTERS INC	NORTH HIGHLANDS	95660		A					
5316 ROSEVILLE RD STE C	DESOTO SALES	NORTH HIGHLANDS	95660	A						
5316 ROSEVILLE RD STE G	ALIGNMENT SPECIALTIES	NORTH HIGHLANDS	95660	I	A					
5316 ROSEVILLE RD STE H	CUSTOM TRANSISTIONS INC	NORTH HIGHLANDS	95660	I	A					
5316 ROSEVILLE RD N	DON'S ANY WEATHER MACHINE	NORTH HIGHLANDS	95660		I					
5340 ROSEVILLE RD	TKO RECYCLING	NORTH HIGHLANDS	95660		A					
5416 ROSEVILLE RD	LIVINGSTON'S CONCRETE SERVICE, INC	NORTH HIGHLANDS	95660	A	A	A				2
5550 ROSEVILLE RD	PACIFIC SUPPLY	NORTH HIGHLANDS	95842	A	I					
5550 ROSEVILLE RD	TRUCK SHOP	NORTH HIGHLANDS	95842	I	I					
5630 ROSEVILLE RD STE A	WEST COAST TRANSMISSIONS	SACRAMENTO	95842	A	A					
5630 ROSEVILLE RD B	PARTSLINE WAREHOUSE INC	SACRAMENTO	95842	I						
5630 ROSEVILLE RD STE C	CHUCK'S TRANSMISSION & AUTOMOTIVE	SACRAMENTO	95842	I	I					
5630 ROSEVILLE RD STE D	SMOG DIAGNOSTIC SPECIALISTS	SACRAMENTO	95842	I	I					
5630 ROSEVILLE RD STE E	JT'S MUSTANG & PERFORMANCE	SACRAMENTO	95842	I	A					
5640 ROSEVILLE RD STE A&B	CARRIAGE TOWING	SACRAMENTO	95842	I	I					
5640 ROSEVILLE RD STE A	A 2 Z CUSTOMS	SACRAMENTO	95842	I	I					
5640 ROSEVILLE RD STE A	SMOG & AUTO REPAIR SPECIALISTS	SACRAMENTO	95842		I					
5650 ROSEVILLE RD	DALTILE	SACRAMENTO	95842	I						
5710 ROSEVILLE RD A	TOM DUFFY COMPANY	SACRAMENTO	95842	I	I					
5710 ROSEVILLE RD B	MOXIE INTERNATIONAL	SACRAMENTO	95842	I						
5710 ROSEVILLE RD STE C	NATIONAL AUTOMOTIVE REPAIR	SACRAMENTO	95842	A	A					
5720 ROSEVILLE RD STE A	D & L AUTOMOTIVE REPAIR	SACRAMENTO	95842	A	A					
5720 ROSEVILLE RD B	GOLDEN STATE COLLISION CENTER	SACRAMENTO	95842	I	I					
5720 ROSEVILLE RD STE J	FRITZ & COMPANY	SACRAMENTO	95842	A	A					
5720 ROSEVILLE RD STE N	CALIFORNIA LAMINATED PRODUCTS, INC	SACRAMENTO	95842	I						
5730 ROSEVILLE RD, #A	AUTOMOTIVE DIAGNOSTIC SERVICE	SACRAMENTO	95842	I	I					
5730 ROSEVILLE RD STE B	CIRCLE M AUTOMOTIVE	SACRAMENTO	95842		I					
5730 ROSEVILLE RD C	KOOCHOO'S AUTO SERVICE	SACRAMENTO	95842		I					
5730 ROSEVILLE RD E	MIRACLE METHOD PAINTING	SACRAMENTO	95842	I	I					
5730 ROSEVILLE RD STE H	CES ENVIRONMENTAL INC	SACRAMENTO	95842	I						
5740 ROSEVILLE RD STE A	MOTIVE CAR CARE, INC	SACRAMENTO	95842	A	A					
5740 ROSEVILLE RD STE F	BILL WHITLEY PAINTING & DRYWALL INC	SACRAMENTO	95842	I						
5740 ROSEVILLE RD STE H	BOB'S AMERICAN MOTORCYCLE	SACRAMENTO	95842		I					
5740 ROSEVILLE RD J	ALL PHASE WELDER REPAIR	SACRAMENTO	95842		I					
5740 ROSEVILLE RD STE M	JAW'S GEAR & AXLE INC	SACRAMENTO	95842	A	A					
5750 ROSEVILLE RD STE 2	MIRACLE METHOD PAINTING	SACRAMENTO	95842	A	A					
5770 ROSEVILLE RD, #1	LAWN GREEN	SACRAMENTO	95842	I						

Master List of Facilities within Sacramento County with Potentially Hazardous Materials

SITE ADDRESS	FACILITY NAME	CITY	ZIP	HM CATEGORY A=Active, I=Inactive						TANKS (UST Only)
				BP	WG	UST	AST	TIER	CalARP	
5780 ROSEVILLE RD STE B	GEARHEAD GARAGE, INC	SACRAMENTO	95842	A	A					
5800 ROSEVILLE RD, #1	ADCO TRANSMISSION	SACRAMENTO	95842		I					
5800 ROSEVILLE RD STE 9	DB CUSTOMS	SACRAMENTO	95842		A					
5800 ROSEVILLE RD	VAN DYKE FABRICATION	SACRAMENTO	95842	I	I					
5922 ROSEVILLE RD	FAA MCC/ASR-9	SACRAMENTO	95842	A	A					
6901 ROSEVILLE RD	COMCAST OF SACRAMENTO MEADEND	SACRAMENTO	95842	A						
6925 ROSEVILLE RD	TRILOGY PLUMBING INC	SACRAMENTO	95842	I						
7031 ROSEVILLE RD	STAPLES & PFEIFFER INC	SACRAMENTO	95842	I	I					
7210 ROSEVILLE RD	TOWER MART #184	SACRAMENTO	95842	A	A	A				3
7307 ROSEVILLE RD STE 10	AUTO & TRUCK MASTERS, INC	SACRAMENTO	95842	A	A					
7307 ROSEVILLE RD STE 18	INTERNATIONAL AUTOBODY & FRAME	SACRAMENTO	95842	A	A					
7307 ROSEVILLE RD STE 7	PACIFIC DECORATIVE CONCRETE, INC	SACRAMENTO	95842	A	A					
7309 ROSEVILLE RD	AT & T MOBILITY - DON JULIO &	SACRAMENTO	95842	I						
7309 ROSEVILLE RD	VERIZON WIRELESS - ANTELOPE	SACRAMENTO	95842	A						
7319 ROSEVILLE RD A	BEDROSANS	SACRAMENTO	95842	I						
7321 ROSEVILLE RD STE 10	HEATING & COOLING SUPPLY, INC	SACRAMENTO	95842	A	I					
7325 ROSEVILLE RD	RAYMAR INFORMATION TECHNOLOGY, II	SACRAMENTO	95842	I						
7329 ROSEVILLE RD STE 1	UTOPIA AUTO BODY INC	SACRAMENTO	95842	A	A					
7333 ROSEVILLE RD STE 1	FORCE FED PERFORMANCE INC	SACRAMENTO	95842	A	A					
7352 ROSEVILLE RD	SACRAMENTO METRO FIRE STATION 25	SACRAMENTO	95842	A						
7370 ROSEVILLE RD	CA AMERICAN WATER-ROSEVILLE RD W	SACRAMENTO	95842	A					I	
7407 ROSEVILLE RD	GOLDEN STATE COLLISION CENTERS, IN	SACRAMENTO	95842	A	A					
3810 ROSIN CT STE 100	GTECH CORP	SACRAMENTO	95834	A						
3940 ROSIN CT	CALTRANS-NORTHGATE MNTNCE YARD	SACRAMENTO	95834	A	A					
3443 ROUTIER RD	RWQCB - CENTRAL VALLEY REGION	SACRAMENTO	95827	I						
8351 ROVANA CIR	ITWBCEG	SACRAMENTO	95828	A	A					
8360 ROVANA CIR STE 3	CONQUIP INC	SACRAMENTO	95828	I	I					
8361 ROVANA CIR STE 100	ROADTEX TRANSPORTATION CORPORA	SACRAMENTO	95828	A						
8362 ROVANA CIR	SWANSON CARPET, INC	SACRAMENTO	95828	A						
8364 ROVANA CIR	THE GARAGE DOOR & FIREPLACE CENTI	SACRAMENTO	95828	I						
8366 ROVANA CIR	FRED BAND/ASSOCIATES, INC	SACRAMENTO	95828	A						
8368 ROVANA CIR	CAR & E, INC	SACRAMENTO	95828	A	A					
8370 ROVANA CIR	ENGLISH GARDEN CARE INC	SACRAMENTO	95828		I					
8371 ROVANA CIR STE 100	FED EX GROUND HOME DELIVERY	SACRAMENTO	95828		I					
8374 ROVANA CIR	BAY SHORE FENCE CO	SACRAMENTO	95828	A						
8376 ROVANA CIR	DOMINGUEZ LANDSCAPE SERVICES, INC	SACRAMENTO	95828	A	A					
8378 ROVANA CIR	TEEN CHALLENGE AUTO CENTER	SACRAMENTO	95828		A					
8382 ROVANA CIR	DOMINGUEZ LANDSCAPE	SACRAMENTO	95828	I	I					
8382 ROVANA CIR	BEST CONTRACTING SERVICES INC	SACRAMENTO	95828	I						
8384 ROVANA CIR	MR ROOTER PLUMBING	SACRAMENTO	95828	I						
8386 ROVANA CIR	GSL FINE LITHOGRAPHERS	SACRAMENTO	95828	A	A					
8400 ROVANA CIR	MASTER HALCO, INC	SACRAMENTO	95828	A						
8409 ROVANA CIR STE 7	CLAYSTONE	SACRAMENTO	95828	A	A					

Master List of Facilities within Sacramento County with Potentially Hazardous Materials

SITE ADDRESS	FACILITY NAME	CITY	ZIP	HM CATEGORY A=Active, I=Inactive						TANKS (UST Only)
				BP	WG	UST	AST	TIER	CalARP	
8417 ROVANA CIR 7	ALLIED FINISHING	SACRAMENTO	95828		I					
8430 ROVANA CIR	ANDREW CORPORATION	SACRAMENTO	95828	I	I			I		
8432 ROVANA CIR 1	CIMARRON OF CALIFORNIA	SACRAMENTO	95828	I	I					
8432 ROVANA CIR STE 4	WESTERN SHOWER DOOR	SACRAMENTO	95828	I						
8440 ROVANA CIR STE 200	DALTON ENTERPRISES, INC	SACRAMENTO	95828	A	I					
8460 ROVANA CIR	CONTRACTOR'S WARDROBE	SACRAMENTO	95828	A	A			A		
8490 ROVANA CIR	T.M. COBB CO	SACRAMENTO	95828	A						
8496 ROVANA CIR	ANDERSON LOGISTICS	SACRAMENTO	95828	I						
1900 ROYAL OAKS DR	CALTRANS EQUIPMENT FIELD SHOP	SACRAMENTO	95815	I	I					
1900 ROYAL OAKS DR	DEPARTMENT OF TRANSPORTATION/CA	SACRAMENTO	95815	A						
2000 ROYAL OAKS DR	US POSTAL SRVC: VEHICLE MNTNCE	SACRAMENTO	95813	A	A	I				5
930 R ST	ALLIANCE PRINT & DESIGN	SACRAMENTO	95811	I	I					
1021 R ST	ART FOUNDRY INC	SACRAMENTO	95811	A	A					
2000 R ST	CHASE TIRE & BRAKE	SACRAMENTO	95811	I	I					
2608 R ST	ECHO SHIRTS	SACRAMENTO	95816		I					
2710 R ST	ABC SUPPLY INC	SACRAMENTO	95816	A	I					
3400 R ST	CALTRANS DIV OF EQUIP HDQ SHOP	SACRAMENTO	95816	A	A					
3675 R ST	ZIMMERMAN ROOFING INC	SACRAMENTO	95816	I	I					
RUDDY DUCK WAY	MSA: WEST TARON WELL (W-75)	ELK GROVE	95758	A						
7465 RUSH RIVER DR STE 170	BRITE CLEANERS	SACRAMENTO	95831	A	A					
7465 RUSH RIVER DR STE 500	CVS/PHARMACY #9972	SACRAMENTO	95831	I	A					
7465 RUSH RIVER DR 830	POCKET ANIMAL MEDICAL CENTER	SACRAMENTO	95831		I					
7465 RUSH RIVER DR	BEL AIR SUPERMARKET #514	SACRAMENTO	95831	I						
7485 RUSH RIVER DR, #755	ARTHUR L BURBRIDGE DDS	SACRAMENTO	95831		I					
8117 RUSH RIVER DR	SUMP 137	SACRAMENTO	95831	A						
1221 RUSHDEN DR	AMERICAN APPLIANCE RECYCLERS	SACRAMENTO	95864		I					
1415 RUSHDEN DR	ARDEN MANOR REC & PARK DISTRICT	SACRAMENTO	95864	A						
1415 RUSHDEN DR	ARDEN CORDOVA WATER SVCE (WELL #	SACRAMENTO	95864	I						
1415 RUSHDEN DR	VERIZON WIRELESS - HURLEY	SACRAMENTO	95864	A						
6308 RUSHMORE DR	CALIFORNIA-AMERICAN WATER CO	SACRAMENTO	95842	A					I	
161 RUSSELL RD	AMISTAD RANCHES	COURTLAND	95615	I	I					
1600 SACRAMENTO INN WAY STE 218	AT&T MOBILITY-EL CAMINO (9762)	SACRAMENTO	95815	A						
8019 SACRAMENTO ST	FAIR OAKS GERMAN AUTO	FAIR OAKS	95628		I					
8019 SACRAMENTO ST	OTIS AUTOMOTIVE	FAIR OAKS	95628	A	A					
8024 SACRAMENTO ST	FAIR OAKS AUTO REPAIR	FAIR OAKS	95628	A	A					
1655 SAGER POINT RD	VERIZON WIRELESS - FOLSOM SOUTH	FOLSOM	95630	A						
8885 SALMON FALLS DR	CA AMERICAN WATER SALMON FALLS W	SACRAMENTO	95826	A					I	
7397 SAN JOAQUIN ST	CITY OF SACRAMENTO	SACRAMENTO	95820	A						
7398 SAN JOAQUIN ST	CHERRINGTON CORPORATION	SACRAMENTO	95820	A	A					
7399 SAN JOAQUIN ST	VERIZON WIRELESS - SACTO STATE UNI	SACRAMENTO	95820	A						
7399 SAN JOAQUIN ST	COUNTY OF SACRAMENTO - OCIT	SACRAMENTO	95817	A						
7500 SAN JOAQUIN ST BLDG A	MIKE & SONS TRUCK REPAIR, INC	SACRAMENTO	95820	A	A					
7500 SAN JOAQUIN ST BLDG B	MATERIAL TRANSPORT	SACRAMENTO	95820	A						

Master List of Facilities within Sacramento County with Potentially Hazardous Materials

SITE ADDRESS	FACILITY NAME	CITY	ZIP	HM CATEGORY A=Active, I=Inactive						TANKS (UST Only)
				BP	WG	UST	AST	TIER	CalARP	
SAN JUAN RD & WITTER WAY	SUMP 17	SACRAMENTO	95834	A						
4000 SAN JUAN AVE	VERIZON WIRELESS - FAIR JUAN	FAIR OAKS	95628	A						
4408 SAN JUAN AVE 2	D M O'BRIEN DC	FAIR OAKS	95628		I					
4410 SAN JUAN AVE	MOBILE 1 LUBE EXPRESS	FAIR OAKS	95628	A	A					
4625 SAN JUAN AVE	VALERO - ARCO #3427	FAIR OAKS	95628	A	A	A				3
4701 SAN JUAN AVE	ACTION FOREIGN AUTO	FAIR OAKS	95628	I	I					
4800 SAN JUAN AVE	ER AUTO REPAIR	FAIR OAKS	95628	A	A					
4818 SAN JUAN AVE	DR BRETT GOTTLIEB	FAIR OAKS	95628		I					
4828 SAN JUAN AVE	RAINBOW PHOTO	FAIR OAKS	95628		I			I		
4840 SAN JUAN AVE	RALEY'S SUPERMARKET #417	FAIR OAKS	95628	I	I					
4856 SAN JUAN AVE	CHOI'S CLEANERS	FAIR OAKS	95628	I	I					
5344 SAN JUAN AVE	AUTO PRO	FAIR OAKS	95628	A	A					
5440 SAN JUAN AVE	ARCO AM/PM	CITRUS HEIGHTS	95610	A	A	A				4
5927 SAN JUAN AVE	BAUER'S SAN JUAN CAR WASH	CITRUS HEIGHTS	95610	I	I	I				
5941 SAN JUAN AVE STE 2D	AT&T MOBILITY - GREENBACK LANE (977	CITRUS HEIGHTS	95610	A						
5997 SAN JUAN AVE	SAN JUAN VETERINARY HOSPITAL	CITRUS HEIGHTS	95610		I					
6021 SAN JUAN AVE	C & A FRESH PRODUCE	CITRUS HEIGHTS	95610	I						
6024 SAN JUAN AVE, #A	BRADLEY S NYDEGGER DDS	CITRUS HEIGHTS	95610		I					
6024 SAN JUAN AVE, #B	WELL BEING HEALTH CENTER	CITRUS HEIGHTS	95610		I					
6028 SAN JUAN AVE	SILVEIRA CHIROPRACTIC	CITRUS HEIGHTS	95610		I					
6046 SAN JUAN AVE	CAPITAL TRANSMISSION SVC CNTR, INC	CITRUS HEIGHTS	95610	A	A					
6124 SAN JUAN AVE	ORCHARD SUPPLY HARDWARE #451	CITRUS HEIGHTS	95610	A	A					
6128 SAN JUAN AVE	RITE AID #6047	CITRUS HEIGHTS	95610	I	I			I		
6135 SAN JUAN AVE	KOHL'S CORPORATION	CITRUS HEIGHTS	95610	A						
7400 SANDALWOOD DR	CALIFORNIA-AMERICAN WATER CO	CITRUS HEIGHTS	95621	I						
5415 SANDBURG DR	GLENN HALL PARK POOL	SACRAMENTO	95819	A					I	
11300 SANDERS DR STE 13	AIRTECH MECHANICAL INC	RANCHO CORDOVA	95742	I	I					
11300 SANDERS DR STE 14	F S MEDICAL TECHNOLOGY	RANCHO CORDOVA	95742		I					
11300 SANDERS DR STE 1	FS MEDICAL TECHNOLOGY	RANCHO CORDOVA	95742	A	A					
11300 SANDERS DR STE 20	KP MACHINE WORKS	RANCHO CORDOVA	95742	I						
11300 SANDERS DR 21	MASTER CRAFT PAINTING	RANCHO CORDOVA	95742	I	I					
11300 SANDERS DR STE 22	ELECTRONIC ASSEMBLING SOLUTIONS I	RANCHO CORDOVA	95742		I					
11325 SANDERS DR	CALTRANS - SUNRISE MAINTENANCE FA	RANCHO CORDOVA	95742	A	A					
4033 SANGAMON ST	SCLAMBERG IRON & METAL	CARMICHAEL	95608		I					
1401 SANTA ANA AVE	MONTE CASE	SACRAMENTO	95838	I	I					
1428 SANTA ANA AVE	DOLLAR TOW CO	SACRAMENTO	95838	I	I					
1564 SANTA ANA AVE STE 120	STS 475	SACRAMENTO	95838	I	I					
1572 SANTA ANA AVE	WESTERN INFRASTRUCTURE LABS	SACRAMENTO	95838	I						
1580 SANTA ANA AVE	RIVER CITY AUTO	SACRAMENTO	95838		I					
1720 SANTA ANA AVE	MYGRANT GLASS CO	SACRAMENTO	95838	A						
2016 SANTA LUCIA WAY	DELKRON MANUFACTURING INC	CARMICHAEL	95608		I					
1771 SANTA YNEZ WAY STE 2	RINCON TOWING, INC	SACRAMENTO	95816	A	A					
219 SANTIAGO AVE	SUMP 85	SACRAMENTO	95815	A						

Master List of Facilities within Sacramento County with Potentially Hazardous Materials

SITE ADDRESS	FACILITY NAME	CITY	ZIP	HM CATEGORY A=Active, I=Inactive						TANKS (UST Only)
				BP	WG	UST	AST	TIER	CalARP	
13570 SARGENT AVE	ERVIN LANE CO INC	GALT	95632		I					
13340 SARGENT RD	JOE VITORIA FARMS	GALT	95632	I	I					
251 SASHA ROSE DR	CITY OF GALT - FUMASI WELL #15	GALT	95632	A						
9151 SCHMUCKLY DR	CALIFORNIA AMERICAN WATER CO -	SACRAMENTO	95826	A					I	
6531 SCHOOLHOUSE RD	SPRINT NEXTEL CELL SITE CA0229	SACRAMENTO	95837	A						
9592 SCHOOL ST	VERIZON WIRELESS - ELK GROVE WATE	ELK GROVE	95624	A						
3650 SCHRIEVER AVE	CAL EMA	MATHER	95655	A	I					
3707 SCHRIEVER AVE	SUTTER HEALTH INFORMATION SERVICE	MATHER	95655	A						
3050 SCOTLAND DR	CALIFORNIA-AMERICAN WATER CO	NORTH HIGHLANDS	95843	I					I	
3830 SCOTT RD	VERIZON WIRELESS - BOYS RANCH	FOLSOM	95630	A						
8111 SCOTTSDALE DR A	POWER MART	SACRAMENTO	95828	I						
1150 SCRIBNER RD	KELLEY R FARMS	SACRAMENTO	95831	I						
1 SCRIPPS DR SUIT 302	JOHN F NELSON DDS	SACRAMENTO	95825		I					
2 SCRIPPS DR, #101	EDWARD HILDER DDS	SACRAMENTO	95825		I					
2 SCRIPPS DR, #104	RAY E JOHANSEN DDS	SACRAMENTO	95825		I					
2 SCRIPPS DR, #106	MICHAEL S PHELPS DDS	SACRAMENTO	95825		I					
2 SCRIPPS DR 110	RADIOLOGICAL ASSOCIATION OF SACTC	SACRAMENTO	95825		I					
2 SCRIPPS DR, #201	DANIEL P JONES DDS	SACRAMENTO	95825		I					
2 SCRIPPS DR, #202	WAYNE E WALTERS DDS	SACRAMENTO	95825		I					
2 SCRIPPS DR, #206	GRANT A IRWIN DDS	SACRAMENTO	95825		I					
2 SCRIPPS DR, #208	VERNON L WRIGHT DMD	SACRAMENTO	95825		I					
2 SCRIPPS DR, #210	PHILIP J HANKINS DDS MS	SACRAMENTO	95825		I					
2 SCRIPPS DR, #301	THEODORE KRYSSINSKI DDS	SACRAMENTO	95825		I					
2 SCRIPPS DR, #303	JOSEPH E CULLO DDS	SACRAMENTO	95825		I					
2 SCRIPPS DR, #304	BOYKO-TORGERSON DDS	SACRAMENTO	95825		I					
2 SCRIPPS DR, #305	DONALD F LOVETT/AGNES YUMIACO	SACRAMENTO	95825		I					
2 SCRIPPS DR, #307	KOSTA J ADAMS DDS	SACRAMENTO	95825		I					
2 SCRIPPS DR 308	JANINE C MA-GOLDING DDS	SACRAMENTO	95825		I					
75 SCRIPPS DR	SUTTER RIVER CITY SURGERY CENTER	SACRAMENTO	95825	A						
77 SCRIPPS DR 101	JOHN M AGE E MD	SACRAMENTO	95825		I					
77 SCRIPPS DR 203	THOMAS J SCHAUER DDS	SACRAMENTO	95825		I					
79 SCRIPPS DR STE 100	DIAGNOSTIC RADIOLOGICAL IMAGING	SACRAMENTO	95825		I			I		
83 SCRIPPS DR	AT&T MOBILITY-HOWE/FO (9707)	SACRAMENTO	95825	A						
87 SCRIPPS DR, #314	R BRIAN O'LEARY DDS	SACRAMENTO	95825		I					
103 SCRIPPS DR, #10	JOSEPH W TARNOWSKI DDS	SACRAMENTO	95825		I					
103 SCRIPPS DR 11	NANCY S WELCH DDS CORP	SACRAMENTO	95825		I					
103 SCRIPPS DR, #15	DENTISTRY FOR CHILDREN	SACRAMENTO	95825		I					
103 SCRIPPS DR, #1	HARRY M VIANI DDS	SACRAMENTO	95825		I					
103 SCRIPPS DR, #2	MICHAEL H FLYNN DDS	SACRAMENTO	95825		I					
103 SCRIPPS DR, #3	DAVID S LEHMAN DDS	SACRAMENTO	95825		I					
103 SCRIPPS DR, #4	LESLIE T FONG DDS	SACRAMENTO	95825		I					
103 SCRIPPS DR, #8	MATHEW J CAMPBELL JR DDS	SACRAMENTO	95825		I					
103 SCRIPPS DR, #9	ROB A KOCH DDS	SACRAMENTO	95825		I					

Master List of Facilities within Sacramento County with Potentially Hazardous Materials

SITE ADDRESS	FACILITY NAME	CITY	ZIP	HM CATEGORY A=Active, I=Inactive						TANKS (UST Only)
				BP	WG	UST	AST	TIER	CalARP	
119 SCRIPPS DR	RIO DEL ORO RACQUET CLUB	SACRAMENTO	95825	A						
SEASONS DR/BRUCEVILLE RD	MSA: SEASONS DR WELL (W41)	ELK GROVE	95624	A					I	
905 SECRET RIVER DR, #A	ODEAN I LONEY DDS	SACRAMENTO	95831		I					
905 SECRET RIVER DR, #C	MICHAEL O WARD DDS	SACRAMENTO	95831		I					
905 SECRET RIVER DR, #D	DARRYL JOHNSON DDS	SACRAMENTO	95831		I					
905 SECRET RIVER DR	ANDREW C WANG DDS	SACRAMENTO	95831		I					
905 SECRET RIVER DR	BRADLEY L YEE DDS	SACRAMENTO	95831		I					
905 SECRET RIVER DR, #F	CARRINGTON/HENRY DENTAL	SACRAMENTO	95831		I					
925 SECRET RIVER DR	CLIFTON E NAKATANI DDS	SACRAMENTO	95831		I					
925 SECRET RIVER DR	G & S PROPERTIES	SACRAMENTO	95831		I					
925 SECRET RIVER DR	STEPHEN P SAFFOLD DDS	SACRAMENTO	95831		I					
3806 SECURITY PARK DR	MILITARY AIRCRAFT PARTS, INC	RANCHO CORDOVA	95742	A	A			I		
3806 SECURITY PARK DR	GOLD RIVER METAL FINISHING	RANCHO CORDOVA	95742	A	A					
3835 SECURITY PARK DR	VIKING CONSTRUCTION CO, INC	RANCHO CORDOVA	95742	A						
3880 SECURITY PARK DR	CALIFORNIA AMERICAN WATER-CENTRA	RANCHO CORDOVA	95742	I					I	
3890 SECURITY PARK DR	BUXTON'S AUTO TRANSPORT, INC	RANCHO CORDOVA	95742		I					
3899 SECURITY PARK DR	CARMICHAEL MACHINE CO/PISOR INDUS	RANCHO CORDOVA	95742	A	A					
3915 SECURITY PARK DR STE A	ZAYAS EXCAVATING, INC	RANCHO CORDOVA	95742	A	A					
3920 SECURITY PARK DR	AUTOMOTIVE IMPORTING MFG INC	RANCHO CORDOVA	95742	I	I					
7 SEPTER ST	ON SITE GOLD PLATING SERVICES	SACRAMENTO	95827		I					
477 SEQUOIA PACIFIC BLVD	CAR QUEST AUTO PARTS DIST CENTER	SACRAMENTO	95811	I	I					
500 SEQUOIA PACIFIC BLVD	SLAKEY BROTHERS	SACRAMENTO	95811	I						
555 SEQUOIA PACIFIC BLVD	SAC POLICE DEPT FORENSIC LAB	SACRAMENTO	95811		I					
600 SEQUOIA PACIFIC BLVD	CAR QUEST AUTO PARTS DIST CENTER	SACRAMENTO	95811	I	I					
601 SEQUOIA PACIFIC BLVD MS 11	OFFICE OF CHIEF INFORMATION OFFICE	SACRAMENTO	95811	A	A					
630 SEQUOIA PACIFIC BLVD	STATE OF CA - CA TECH AGENCY, PUBLI	SACRAMENTO	95811	A						
2289 SHADYDALE CT	CALIFORNIA AMERICAN WATER CO -	SACRAMENTO	95825	A					I	
7601 SHASTA AVE	FRONTIER CITIZENS TELECOM CO OF C/	ELK GROVE	95758	A		I				1
7816 SHASTA AVE	ZAYAS EXCAVATING	ELK GROVE	95758	I	I					
7401 SHELTON RD	SHELTON SHELL #37	ELK GROVE	95758	A	A	A				3
7401 SHELTON RD	SHELTON OIL	ELK GROVE	95758			I				3
7405 SHELTON RD	JIFFY LUBE #2952	ELK GROVE	95758	A	A					
7615 SHELTON RD	HATTON VETERINARY HOSPITAL	ELK GROVE	95758		I					
8100 SHELTON RD	SHELTON ROAD CHEVRON	ELK GROVE	95758	A	A	A				3
8112 SHELTON RD STE 800	FRESH & SAVE CLEANERS	ELK GROVE	95758	A	A					
8142 SHELTON RD	WINCO FOODS #37	ELK GROVE	95758	I						
8300 SHELTON RD	S & S FENCE CO	ELK GROVE	95624	I						
8545 SHELTON RD	FIRE STATION 76	ELK GROVE	95624	A						
8545 SHELTON RD	VERIZON WIRELESS - SHORTLINE	ELK GROVE	95624	A						
9345 SHELTON RD	T-MOBILE WEST CORP (SC06855A)	ELK GROVE	95624	I						
9811 SHELTON RD	CORNFLOWER FARMS INC	ELK GROVE	95624	I	I					
6103 SHENANDOAH DR	CA AMERICAN WATER-SHENANDOAH WE	SACRAMENTO	95841	A					I	
SHERMAN ISL/LEEVEE/SR 160	UPHAM 4 WELL SITE	ISLETON	95641	A	I					

Master List of Facilities within Sacramento County with Potentially Hazardous Materials

SITE ADDRESS	FACILITY NAME	CITY	ZIP	HM CATEGORY A=Active, I=Inactive						TANKS (UST Only)
				BP	WG	UST	AST	TIER	CalARP	
19530 SHERMAN ISLAND EAST LEVEE	REDDO'S HARBOR & RV PARK	RIO VISTA	94571	A						
17641 E SHERMAN ISLAND LEVEE RD	OUTRIGGER MARINA & CAFE LLC	RIO VISTA	94571	A						
0 SHERMAN ISLAND RD	LODI STATION 2	RIO VISTA	94571	A						
18110 SHERMAN ISLAND RD	MYRON CABRAL	RIO VISTA	94571	I						
20154 SHERMAN ISLAND RD	LARRY DEL CHIARO	RIO VISTA	94571	I						
5140 W SHERMAN ISLAND RD	SHERMAN LAKE MARINA	RIO VISTA	94571	A						
SHOREBIRD DR	SUMP 160	SACRAMENTO	95833	A						
1126 SIBLEY ST STE A	FOLSOM AUTO TECH	FOLSOM	95630	A	A					
1128 SIBLEY ST A	FOLSOM AUTOTECH	FOLSOM	95630	I	I					
1128 SIBLEY ST STE D	D.J. PLASTICS, INC	FOLSOM	95630	I	I					
1128 SIBLEY ST STE H	BODYCRAFT COLLISION CENTER LLC	FOLSOM	95630	A	A					
1128 SIBLEY ST STE L	FOLSOM LAWN & POWER EQUIP	FOLSOM	95630	A	A					
1130 SIBLEY ST	SYBLON-REID CO	FOLSOM	95630	A	A					
1136 SIBLEY ST	GEKKEIKAN SAKE USA, INC	FOLSOM	95630	A	A					
1139 SIBLEY ST STE 100	SHANNON FAMILY AUTOMOTIVE	FOLSOM	95630	A	A					
1201 SIBLEY ST	AT&T MOBILITY-DT FOLSOM (9790)	FOLSOM	95630	A						
8210 SIENA AVE	SAC BUMPER & COATING	SACRAMENTO	95828	I						
8211 SIENA AVE	HARTUNG GLASS INDUSTRIES, INC	SACRAMENTO	95828	A	I					
8220 SIENA AVE STE 100	THE REFINERY	SACRAMENTO	95828	I	I		I			
8220 SIENA AVE STE 220	DANIEL'S CUSTOM ROD	SACRAMENTO	95828	I	I					
8220 SIENA AVE	HARELSON MECHANICAL	SACRAMENTO	95828	I						
8225 SIENA AVE	PERFORMANCE MECHANICAL, INC	SACRAMENTO	95828	A						
8220 SIENNA AVE	SACRAMENTO PATIO INC	SACRAMENTO	95828	I						
4201 SIERRA POINT DR 101	AMSAN WEST	SACRAMENTO	95834	I	I					
4201 SIERRA POINT DR STE 112	DEPT OF MOTOR VEHICLES HEADQUAR	SACRAMENTO	95834	A	A					
4201 SIERRA POINT WAY STE 103	EMPIRE PACIFIC WINDOWS	SACRAMENTO	95834	I						
8100 SIGNAL CT	SACRAMENTO 1 SERVICE CENTER	SACRAMENTO	95824	A						
8175 SIGNAL CT A	LEXTRON ANIMAL HEALTH	SACRAMENTO	95824	I						
8175 SIGNAL CT STE E & F	HANLEY'S BLACKSMITH & SPRING SHOP	SACRAMENTO	95824	I						
8180 SIGNAL CT	BELL DISTRIBUTING CO	SACRAMENTO	95824	I	I		I			0
8180 SIGNAL CT	TEICHERT PRECAST	SACRAMENTO	95824	A	A					
8185 SIGNAL CT STE A	OREPAC BUILDING PRODUCTS	SACRAMENTO	95824	A	I					
1333 SILICA AVE	MANUEL LOPEZ BODY & FRAME	SACRAMENTO	95815	A	A					
1416 SILICA AVE STE A & B	RC TOWING	SACRAMENTO	95815	A	A					
1500 SILICA AVE STE F	V P AUTO REPAIR	SACRAMENTO	95815	A	A					
1502 SILICA AVE STE A	MOTO AUTO SALE	SACRAMENTO	95815		I					
1502 SILICA AVE STE B	OFFICIAL AUTOMOTIVE	SACRAMENTO	95815	I	I					
1502 SILICA AVE	OVERSTREET AUTO REPAIR	SACRAMENTO	95815	I	I					
1504 SILICA AVE STE D	HOUGHT'S KUSTOMS	SACRAMENTO	95815		I					
1506 SILICA AVE B	PAUL'S AUTO REPAIR	SACRAMENTO	95815		I					
1511 SILICA AVE	CAL EXPO CHEVRON, INC	SACRAMENTO	95815	I	A					
1512 SILICA AVE	INDOOR ENVIRONMENTAL SERVICES	SACRAMENTO	95815	A	A					
1517 SILICA AVE STE A	OVERSTREET AUTO REPAIR	SACRAMENTO	95815	A	A					



Master List of Facilities within Sacramento County with Potentially Hazardous Materials

SITE ADDRESS	FACILITY NAME	CITY	ZIP	HM CATEGORY A=Active, I=Inactive						TANKS (UST Only)
				BP	WG	UST	AST	TIER	CalARP	
1517 SILICA AVE, #B	GREG WARD & ASSOCIATES	SACRAMENTO	95815	I	I					
1517 SILICA AVE B	CITY FORKLIFT	SACRAMENTO	95815		I					
1550 SILICA AVE STE B	MC EQUIPMENT CO	SACRAMENTO	95815	A	A					
1550 SILICA AVE	FRAGA FORKLIFT SALES, INC	SACRAMENTO	95815	A	A					
1576 SILICA AVE	VOLVO RENTS CONSTRUCTION EQUIPM	SACRAMENTO	95815	A	A					
1584 SILICA AVE	HOBART CORPORATION	SACRAMENTO	95815	A	A					
1624 SILICA AVE	NO CA VALLEY SHEET METAL WORKERS	SACRAMENTO	95815	A	A					
1645 SILICA AVE	THE FRAME MAN	SACRAMENTO	95815	I						
1657 SILICA AVE	KLEEN AIR HEATING & AIR CONDITIONIN	SACRAMENTO	95815	A	A					
1660 SILICA AVE	TONY'S EUROPEAN/ASIAN AUTO REP	SACRAMENTO	95815	I	I					
1815 SILICA AVE STE C/D	CALIFORNIA GLASS STUDIO	SACRAMENTO	95815	I						
1817 SILICA AVE	LAZER GLASS COMPANY	SACRAMENTO	95816	A	A					
1821 SILICA AVE STE B	GSF AUTO & MARINE	SACRAMENTO	95815	A	A					
12496 SIMMERHORN	SORIA FARMING	GALT	95632	I						
901 SIMMERHORN RD	CONSOLIDATED FABRICATORS CORP	GALT	95632	A	A					
918 SIMMERHORN RD	CAIN BROTHERS	GALT	95632	A	A					
952 SIMMERHORN RD	JAY'S AUTO REPAIR	GALT	95632	A	A	I				0
11601 SIMMERHORN RD	SANTOS DAIRY	GALT	95632	I						
11601 SIMMERHORN RD	GROPETTI DAIRY	GALT	95632	I	I					
12449 SIMMERHORN RD	SORIA FARMING	GALT	95632	I						
12950 SIMMERHORN RD	SIMMERHORN VINEYARDS	GALT	95632	I						
SIMMERHORN RD	S & P VINEYARDS	GALT	95632	I						
4004 SIMS RD	VERIZON BUSINESS	ELK GROVE	95758	A		A				1
6101 SKY CREEK DR	SKY CREEK YARD	SACRAMENTO	95828	A		A				1
6101 SKY CREEK DR	DHE	SACRAMENTO	95828	I	I					
6103 SKY CREEK DR	HART TRUCK RENTAL	SACRAMENTO	95828	I	I					
6150 SKY CREEK DR	C & L STAIRS & MILLWORK INC	SACRAMENTO	95828	I						
6250 SKY CREEK DR	COAC, INC	SACRAMENTO	95828	A	A					
6251 SKY CREEK DR STE A	PARKER LANDSCAPE DEVELOPMENT, IN	SACRAMENTO	95828	A	A					
6251 SKY CREEK DR STE G	CLARION WOODCRAFT	SACRAMENTO	95828	I	I					
6301 SKY CREEK DR 1	SPLASH	SACRAMENTO	95828	I						
6301 SKY CREEK DR 400	INTERSTONE	SACRAMENTO	95828	I	I					
6301 SKY CREEK DR 6	SCENIC LANDSCAPING	SACRAMENTO	95828		I					
6301 SKY CREEK DR 7	CUSTOM MACHINERY ERECTORS	SACRAMENTO	95828	I						
6340 SKY CREEK DR	JAMPRO ANTENNAS, INC	SACRAMENTO	95828	A	A					
6341 SKY CREEK DR STE 100	NEW HORIZONS TILE & STONE INC	SACRAMENTO	95828	I						
6341 SKY CREEK DR	BIG BEAR FIREWORKS INC	SACRAMENTO	95828	I						
10201 SKYMASTER WAY BLDG 7024	GOLDEN INTERSTATE SWEEPING	MATHER	95655	I	I					
10201 SKYMASTER WAY	WETLAND EROSION TECHNOLOGIES	MATHER	95655	I	I					
5029 SKY PKWY	CALIFORNIA AMERICAN WATER CO -	SACRAMENTO	95823	A					I	
5005 SKYWAY DR	FAIR OAKS WATER DISTRICT - SKYWAY	FAIR OAKS	95628	A						
7250 SLOUGHHOUSE RD	SACRAMENTO METRO FIRE STATION 58	ELK GROVE	95624	A						
7303 SLOUGHHOUSE RD	KAUTZ FARMS	ELK GROVE	95624			I				3

Master List of Facilities within Sacramento County with Potentially Hazardous Materials

SITE ADDRESS	FACILITY NAME	CITY	ZIP	HM CATEGORY A=Active, I=Inactive						TANKS (UST Only)
				BP	WG	UST	AST	TIER	CalARP	
8151 SLOUGHHOUSE RD	JOHN KAUTZ FARMS	ELK GROVE	95624-9640	I	I					
5508 SORENTO RD	VERIZON WIRELESS - CLUB CENTER	SACRAMENTO	95835	A						
7700 SORENTO RD	VERIZON WIRELESS-ELVERTA	ELVERTA	95673	A						
7940 SORENTO RD	WESTERN AREA POWER ADMIN	ELVERTA	95626	A	A					
3304 SOUTH PORT DR	CA AMERICAN WATER CO SOUTH PORT	SACRAMENTO	95826	A					I	
7240 E SOUTHGATE DR B	DR DENNIS DONG NGUYEN D C	SACRAMENTO	95823		I					
7240 E SOUTHGATE DR C	HARRIS CHIROPRACTIC OFFICE	SACRAMENTO	95823		I					
7260 E SOUTHGATE DR A	JANICE R WORK DDS	SACRAMENTO	95823		I					
7260 E SOUTHGATE DR, #D	FLORIN CENTER DENTAL GROUP	SACRAMENTO	95823		I					
7275 E SOUTHGATE DR 404	FLORENCE L CHIANG DDS	SACRAMENTO	95823		I					
7275 E SOUTHGATE DR	LONG K DO DDS INC	SACRAMENTO	95823		I					
14195 N SOUTH ST	SASD S064 NORTH SOUTH ST PUMP STN	WALNUT GROVE	95690	I						
10115 SPAATZ WAY	PARATRANSIT INC	MATHER AFB	95655	I	I					
10115 SPAATZ WAY	AMERICAN RIVER COLLEGE DIESEL TEC	MATHER	95655	I	I					
8416 SPECIALTY CIR	PENHALL COMPANY	SACRAMENTO	95828	A	A					
8433 SPECIALTY CIR	JB RADIATOR SPECIALTIES, INC	SACRAMENTO	95828	A	A					
8441 SPECIALTY CIR	J.B. RADIATOR SPECIALTIES, INC	SACRAMENTO	95828	A	A			A		
8449 SPECIALTY CIR	IRISH CONSTRUCTION	SACRAMENTO	95828	A	A					
8457 SPECIALTY CIR	IRISH COMMUNICATION CO	SACRAMENTO	95828	A	I					
8464 SPECIALTY CIR	INDUSTRIAL MILLWRIGHT INC	SACRAMENTO	95828	I						
8465 SPECIALTY CIR	PROCIDA LANDSCAPE, INC	SACRAMENTO	95828	A	A					
8472 SPECIALTY CIR	NORMAC, INC	SACRAMENTO	95828	A						
8480 SPECIALTY CIR	AMERIGAS PROPANE	SACRAMENTO	95828	A						
8489 SPECIALTY CIR	SCHATZ & KRUM COLLISION	SACRAMENTO	95828	I	A					
5944 SPERRY DR	M & J MARKET	CITRUS HEIGHTS	95621	A						
1 SPORTS PKWY	KING'S ARCO ARENA, LP	SACRAMENTO	95834	A	A				I	
1733 W SPORTS DR	STATE OF CALIFORNIA EDD PUBLICATIO	SACRAMENTO	95834	A	A					
1400 SPROULE AVE	ENDLESS AUTOBODY INC	SACRAMENTO	95811		A					
1450 SPROULE AVE	RODRIGUEZ BROS POOL PLASTERING IN	SACRAMENTO	95811	A	I					
SR 160/HWY 12	BABY BRANNAN COMPRESSOR STATION	RIO VISTA	94571	A	A					
603 S ST	AT & T CORP - CA2797	SACRAMENTO	95811	A						
729 S ST	SOUTHSIDE MOTORS F/D	SACRAMENTO	95811	A	A					
900 S ST	G & G SERVICE	SACRAMENTO	95811	I	I					
925 S ST	WES LASHER VW DOWNTOWN	SACRAMENTO	95811	A	A					
1713 S ST	NICHOLS & SONS AUTO PARTS	SACRAMENTO	95811		I					
1733 S ST	ALTA PLATING & CHEM CORP	SACRAMENTO	95811	I	I			I		
1733 S ST	TM LOGISTIC METAL WORKS	SACRAMENTO	95811		I					
1820 S ST	STANDARD APPLIANCE PARTS	SACRAMENTO	95811	I						
1901 S ST	HINSHAW SUPPLY COMPANY	SACRAMENTO	95811	I						
1905 S ST	JIM'S COLOR CORNER	SACRAMENTO	95816	I						
2101 S ST	RITE AID #6457	SACRAMENTO	95816	I	A					
2229 S ST	FISCHER TILE & MARBLE	SACRAMENTO	95816	A						
2714 S ST	MARGARET QUEIROLO RESIDENCE	SACRAMENTO	95816			I				

Master List of Facilities within Sacramento County with Potentially Hazardous Materials

SITE ADDRESS	FACILITY NAME	CITY	ZIP	HM CATEGORY A=Active, I=Inactive						TANKS (UST Only)
				BP	WG	UST	AST	TIER	CalARP	
2800 S ST	HONEST ENGINE OF MIDTOWN SACRAM	SACRAMENTO	95816	A	A					
2822 S ST REAR	AMERICAN PLATING WORKS	SACRAMENTO	95816	I	I					
3251 S ST	DEPT OF WATER RESOURCES	SACRAMENTO	95816		I			I		
3301 S ST	WATKINS CO II	SACRAMENTO	95816	I		I				1
6001 S ST	SMUD - EMC DOWNTOWN COMPLEX	SACRAMENTO	95817	A		A				2
6201 S ST	SMUD - DOWNTOWN COMPLEX (HDQ)	SACRAMENTO	95817	A	A	A				2
613 W STADIUM LN	SIR SPEEDY PRINTING	SACRAMENTO	95834		I					
623 W STADIUM LN	BUCKMASTER IMAGING SYSTEMS	SACRAMENTO	95834	I	I					
749 W STADIUM LN	B M I IMAGING SYSTEMS	SACRAMENTO	95834		I					
830 W STADIUM LN	AIRCON ENERGY INC	SACRAMENTO	95834	A	I					
403 STAFFORD ST	FOLSOM CITY ZOO SANCTUARY	FOLSOM	95630		I					
5908 STANLEY AVE	RICHARD W FRENCH DDS	CARMICHAEL	95608		I					
5909 STANLEY AVE A	CARMICHAEL CREEK CHIROPRACTIC	CARMICHAEL	95608		I					
5931 STANLEY AVE 2	MICHAEL T KOCH DDS	CARMICHAEL	95608		I					
5931 STANLEY AVE, #3	WARREN R MCWILLIAMS III DDS	CARMICHAEL	95608		I					
5931 STANLEY AVE 4	ACCESS DENTAL CENTERS	CARMICHAEL	95608		I					
5931 STANLEY AVE 6	MICHAEL T KOCH DDS	CARMICHAEL	95608		I					
11275 STATE HIGHWAY 160	HEADQUARTERS	COURTLAND	95615	I	I					
15683 STATE HIGHWAY 160 HWY	TOWNE ENTERPRISES	ISLETON	95641-9718	I						
STATE ROUTE 160/HWY 12	RVGU 162-1 (WELCH 6) WELL SITE	RIO VISTA	94571	A	I					
STATE ROUTE 160/HWY 12	RVGU 146 (MIDLAND FEE 12) WELL SITE	RIO VISTA	94571	A	I					
STATE ROUTE 160/HWY 12	RVGU 170 WELL SITE	RIO VISTA	94571	A						
3000 STATE UNIVERSITY DR	UNIVERSITY ENTERPRISES, INC MODOC	SACRAMENTO	95819-6063	A						
5421 STATIONERS WAY	ERIK JOHNSON TILE, INC	SACRAMENTO	95842	A	I					
5425 STATIONERS WAY	DALTILE AND STONE - 117	SACRAMENTO	95842	A						
5431 STATIONERS WAY STE B	CAMILLERI'S AUTO WORKS, INC	SACRAMENTO	95842	A	A					
5433 STATIONERS WAY	VINYL DESIGNS INC	SACRAMENTO	95842		I					
5437 STATIONERS WAY	PENNEY RACING SUPPLY	SACRAMENTO	95842	A	A					
5439 STATIONERS WAY	PEI PLACER ELECTRIC, INC	SACRAMENTO	95842	A						
5440 STATIONERS WAY	UNITED STATIONERS SUPPLY CO	SACRAMENTO	95842	A	A					
1210 STEWART RD REAR	SSW DISTRICT WELL 55A STEWART/LYNI	SACRAMENTO	95864	A						
1500 STEWART RD	MSA: STEWART RD WELL (W08)	SACRAMENTO	95864	A					I	
7418 STOCK RANCH RD	MERRILL GARDENS AT CITRUS HEIGHTS	CITRUS HEIGHTS	95621	A						
7006 STOCKER WAY	CALIFORNIA AMERICAN WATER CO -	SACRAMENTO	95828	A					I	
1625 STOCKTON BLVD	BLOOD SOURCE	SACRAMENTO	95816	I	I	I				1
1717 STOCKTON BLVD	BERTOLUCCI'S BODY & FENDER SHOP, I	SACRAMENTO	95816	A	A					
1755 STOCKTON BLVD	PM MOTORSPORTS	SACRAMENTO	95816	I	I					
1771 STOCKTON BLVD	UNIVERSITY DIALYSIS CLINIC	SACRAMENTO	95816	A						
1840 STOCKTON BLVD	TEX RACING TEAM	SACRAMENTO	95816		I					
1876 STOCKTON BLVD STE A	STEWART'S AUTOMOTIVE SERVICE	SACRAMENTO	95816	A	A					
1876 STOCKTON BLVD B	SL AUTO REPAIR	SACRAMENTO	95816	I	I					
1936 STOCKTON BLVD	HYPERBARIC OXYGEN CLINIC OF SAC	SACRAMENTO	95816	A						
1978 STOCKTON BLVD	THADDOUS L ARCHIE DDS	SACRAMENTO	95816		I					

Master List of Facilities within Sacramento County with Potentially Hazardous Materials

SITE ADDRESS	FACILITY NAME	CITY	ZIP	HM CATEGORY A=Active, I=Inactive						TANKS (UST Only)
				BP	WG	UST	AST	TIER	CalARP	
2040 STOCKTON BLVD	ARMORED TRANSPORT	SACRAMENTO	95817	I	I					
2150 STOCKTON BLVD	ISA: MENTAL HEALTH TREATMENT CENT	SACRAMENTO	95817	A						
2200 STOCKTON BLVD	SACRAMENTO COCA-COLA BOTTLING CO	SACRAMENTO	95817	A	A				I	
2216 STOCKTON BLVD	PACIFIC BELL TELEPHONE CO - AT&T CA	SACRAMENTO	95817	A	I	I				1
2315 STOCKTON BLVD STE 2500	UCD HEALTH SYSTEM	SACRAMENTO	95817	A	A	I		I		1
2315 STOCKTON BLVD	UCD SACRAMENTO CAMPUS	SACRAMENTO	95817	A	A					
2425 STOCKTON BLVD	SHRINER'S HOSPITAL FOR CHILDREN-NC	SACRAMENTO	95817	A	A	A				1
2700 STOCKTON BLVD STE 1400	NSF CENTER FOR BIO PHOTONICS	SACRAMENTO	95817	A	A					
2751 STOCKTON BLVD	SKILL CENTER	SACRAMENTO	95817	I	I					
2862 STOCKTON BLVD	RICK'S AUTO REPAIR	SACRAMENTO	95817	I	A					
2900 STOCKTON BLVD	WALGREENS #5374	SACRAMENTO	95817	I	A					
2921 STOCKTON BLVD	SAC CO PRIMARY HLTH CR CLINIC	SACRAMENTO	95817		I					
3258 STOCKTON BLVD	FRUITRIDGE PRINTING & LITHOG	SACRAMENTO	95820	A	A					
3400 STOCKTON BLVD	B & T AUTO REPAIR	SACRAMENTO	95820		I					
3520 STOCKTON BLVD	VERIZON WIRELESS - BROADWAY	SACRAMENTO	95820	A						
3600 STOCKTON BLVD STE A	VEGAS CUSTOM IRON	SACRAMENTO	95820	I						
3907 STOCKTON BLVD	DILLON'S FOOD MART II	SACRAMENTO	95820	A	A	A				3
4001 STOCKTON BLVD	CITY AUTO CENTER	SACRAMENTO	95820	I	I					
4007 STOCKTON BLVD STE A	GO TIRES AUTO REPAIR	SACRAMENTO	95820	A	A					
4220 STOCKTON BLVD	G & R BODY AND PAINT SHOP	SACRAMENTO	95820	A	A					
4411 STOCKTON BLVD	D & T AUTO REPAIR	SACRAMENTO	95820	A	A					
4525 STOCKTON BLVD	VIP AUTO SALE & REPAIR	SACRAMENTO	95820	I	I					
4900 STOCKTON BLVD	CAO TECH	SACRAMENTO	95820	I	I					
4991 STOCKTON BLVD	AMERICAN GASOLINE	SACRAMENTO	95820	I		I				0
5019 STOCKTON BLVD	CAROUSEL CLEANERS	SACRAMENTO	95820	I	I					
5100 STOCKTON BLVD	K-MART #4117	SACRAMENTO	95820	A	A					
5200 STOCKTON BLVD 110	ACCESS DENTAL CENTERS	SACRAMENTO	95820		A					
5200 STOCKTON BLVD 115	VINTAGE FAIRE CHIROPRACTIC	SACRAMENTO	95820		I					
5261 STOCKTON BLVD	IMPORT AUTO CENTER	SACRAMENTO	95820	I	I					
5316 STOCKTON BLVD	HI-TECH PORTRAITS	SACRAMENTO	95820		I					
5330 STOCKTON BLVD	FOODS CO #501	SACRAMENTO	95820	I						
5555 STOCKTON BLVD	BIG O TIRES	SACRAMENTO	95820	A	A					
5597 STOCKTON BLVD	SUNNY'S FOOD MART	SACRAMENTO	95820	A	A	A				3
5610 STOCKTON BLVD	RITE AID #6074	SACRAMENTO	95824	I	A					
5647 STOCKTON BLVD	SHERN PHOTOGRAPHY	SACRAMENTO	95824		I					
5659 STOCKTON BLVD	THOMAS YAMAMOTO DDS	SACRAMENTO	95824		I					
5736 STOCKTON BLVD	JIFFY LUBE STORE #383	SACRAMENTO	95824	I	I					
5781 STOCKTON BLVD	FIRESTONE COMPLETE AUTO CARE #354	SACRAMENTO	95824	A	A					
5800 STOCKTON BLVD	AT&T MOBILITY-FRUITRIDGE (9674)	SACRAMENTO	95824	A						
5801 STOCKTON BLVD, #107	DAN W FONG DDS	SACRAMENTO	95824		I					
5811 STOCKTON BLVD	YUONG'S OIL CHANGE	SACRAMENTO	95824	I	I					
5889 STOCKTON BLVD STE A	AUTO STOP	SACRAMENTO	95824	A	A					
5889 STOCKTON BLVD, #B	GOD'S AUTOMOTIVE	SACRAMENTO	95824	I	I					

Master List of Facilities within Sacramento County with Potentially Hazardous Materials

SITE ADDRESS	FACILITY NAME	CITY	ZIP	HM CATEGORY A=Active, I=Inactive						TANKS (UST Only)
				BP	WG	UST	AST	TIER	CalARP	
5889 STOCKTON BLVD	GP AUTOMOTIVE	SACRAMENTO	95824	I	I					
5908 STOCKTON BLVD	O'REILLY AUTO PARTS #2594	SACRAMENTO	95824	A	A					
5914 STOCKTON BLVD	DONALD E CLARKE DDS INC	SACRAMENTO	95824		I					
5921 STOCKTON BLVD	AIR TECH AUTO CENTER	SACRAMENTO	95824	A	A					
5923 STOCKTON BLVD	C & M AUTO REPAIR	SACRAMENTO	95824	A	A					
5924 STOCKTON BLVD	SAVE MART SUPERMARKET	SACRAMENTO	95824	I						
5930 STOCKTON BLVD	99 CENTS ONLY STORE #0237	SACRAMENTO	95824	I						
5930 STOCKTON BLVD	99 CENTS ONLY STORE #0237	SACRAMENTO	95824	I	A					
6021 STOCKTON BLVD	WING WA SUPERMARKET	SACRAMENTO	95824	I						
6060 STOCKTON BLVD STE A	NEW ADVANCED AUTO SERVICE	SACRAMENTO	95824	A	A					
6100 STOCKTON BLVD	SACRAMENTO MEMORIAL LAWN	SACRAMENTO	95824	A	A					
6105 STOCKTON BLVD	VINH PHAT SUPERMARKET	SACRAMENTO	95824	I						
6128 STOCKTON BLVD	AMERICAN AUTO WRECKERS	SACRAMENTO	95824	A	A					
6145 STOCKTON BLVD	SOUTH CITY TRAILER SALES, INC	SACRAMENTO	95824	A						
6161 STOCKTON BLVD	NEW SAIGON AUTO COLLISION CENTER	SACRAMENTO	95824	A	A					
6175 STOCKTON BLVD 260	CHARLES C TRAN DDS	SACRAMENTO	95823		I					
6303 STOCKTON BLVD	NORM'S ELECTRIC	SACRAMENTO	95824		A					
6325 STOCKTON BLVD	JET SPRAY CAR WASH	SACRAMENTO	95824	A	A					
6340 STOCKTON BLVD	SMART & FINAL #406	SACRAMENTO	95824	I						
6400 STOCKTON BLVD	SHELL FACILITY #135846	SACRAMENTO	95823	I	I	I				3
6418 STOCKTON BLVD	NEW ASIA SUPERMARKET	SACRAMENTO	95823	I						
6425 STOCKTON BLVD	U-HAUL CENTER OF STOCKTON BLVD	SACRAMENTO	95823	A						
6450 STOCKTON BLVD	T-MOBILE WEST CORP (SC06975A)	SACRAMENTO	95823	I						
6645 STOCKTON BLVD, #400	VINH V PHAM DDS	SACRAMENTO	95823		I					
6665 STOCKTON BLVD, #3	ALVARADO CHIROPRACTIC CENTER	SACRAMENTO	95823		I					
6701 STOCKTON BLVD A	HK AUTO REPAIR	SACRAMENTO	95823		I					
6701 STOCKTON BLVD B	JIM'S BODY SHOP	SACRAMENTO	95823		I					
6701 STOCKTON BLVD	ABC CABINET INC	SACRAMENTO	95823	I						
6749 STOCKTON BLVD	FLORIN CENTER PET HOSPITAL	SACRAMENTO	95823		I					
6801 STOCKTON BLVD	WONDER/HOSTESS	SACRAMENTO	95823	A	A					
6830 STOCKTON BLVD 185	BANG V NGO DDS	SACRAMENTO	95823		I					
6830 STOCKTON BLVD 200	NOVA CARE	SACRAMENTO	95823		I					
6911 STOCKTON BLVD	CHIEF AUTO PARTS #23538-13	SACRAMENTO	95823	I						
6919 STOCKTON BLVD	STOCKTON'S 65TH SHELL	SACRAMENTO	95823	A	A	A				4
6935 STOCKTON BLVD	THOMAS PONTIAC GMC TRUCK	SACRAMENTO	95823	I	I					
6955 STOCKTON BLVD STE A	LCO QUALITY CLEANERS	SACRAMENTO	95823	A	A					
6955 STOCKTON BLVD	BRAKE MASTERS #134	SACRAMENTO	95823	I	I					
6955 STOCKTON BLVD F	ELEGANT PORTRAITS	SACRAMENTO	95828		I					
7000 STOCKTON BLVD	FLORIN DIALYSIS CENTER	SACRAMENTO	95823	A						
7070 STOCKTON BLVD	SMOG MART PLUS INC	SACRAMENTO	95823	A	A					
7252 STOCKTON BLVD	A & L AUTOMOTIVE	SACRAMENTO	95823	I	A					
7261 STOCKTON BLVD	A-1 GAS & LIQUOR	SACRAMENTO	95823	A	A	A				4
7315 STOCKTON BLVD 5	TIMOTHY W WING DDS	SACRAMENTO	95823		I					

Master List of Facilities within Sacramento County with Potentially Hazardous Materials

SITE ADDRESS	FACILITY NAME	CITY	ZIP	HM CATEGORY A=Active, I=Inactive						TANKS (UST Only)
				BP	WG	UST	AST	TIER	CalARP	
7323 STOCKTON BLVD, #1	SCHRAMM CHIROPRACTIC	SACRAMENTO	95823		I					
7323 STOCKTON BLVD STE 2	ALL WASTE SYSTEM INC	SACRAMENTO	95823	I	I					
7439 STOCKTON BLVD	SOUTHSIDE EQUIPMENT RENTALS, INC	SACRAMENTO	95823	A	A					
7454 STOCKTON BLVD STE A	CHINNA JEWELLERS INC	SACRAMENTO	95823	I	A					
7576 STOCKTON BLVD	VERIZON WIRELESS - GERBER	SACRAMENTO	95823	A						
7590 STOCKTON BLVD	SACRAMENTO PICK-N-PULL	SACRAMENTO	95828	A	A					
7601 STOCKTON BLVD	CIRCLE SEVEN LIQUOR FOOD & GAS	SACRAMENTO	95823	A	A	A				3
7660 STOCKTON BLVD	SHOPSMART	SACRAMENTO	95823	I	I					
7664 STOCKTON BLVD	KELLY'S EXPRESS CAR WASH	SACRAMENTO	95823	A						
7712 STOCKTON BLVD	JIFFY LUBE #2329	SACRAMENTO	95823	A	A					
7849 STOCKTON BLVD	AQUA POOL & SPA	SACRAMENTO	95828	I						
7850 STOCKTON BLVD, #160	PIONEER FAMILY DENTAL	SACRAMENTO	95823		I					
7850 STOCKTON BLVD 170	ADVANCED FAMILY CHIROPRACTIC	SACRAMENTO	95823		I					
7850 STOCKTON BLVD STE 190	SACRAMENTO GREEN CLEANERS	SACRAMENTO	95823	A	A					
7891 STOCKTON BLVD	G & S TRUCK WASH	SACRAMENTO	95823	I						
7891 STOCKTON BLVD	SAHOTA TRUCK PLAZA	SACRAMENTO	95823	A	A	A				4
8450 STOCKTON BLVD	AT&T MOBILITY - FLORIN (9704)	ELK GROVE	95624	A						
9499 STOCKTON BLVD 09	ELK GROVE AUTO CENTER	ELK GROVE	95624	I	I					
9501 STOCKTON BLVD	MAITA CHEVROLET - GEO	ELK GROVE	95624	I	I					
9660 STOCKTON BLVD	CALTRANS DIV OF MAINTENANCE	ELK GROVE	95624	I	I					
9661 STOCKTON BLVD	ELK GROVE ACE HARDWARE	ELK GROVE	95624	I	I					
12495 STOCKTON BLVD	CATTLEMEN'S LIVESTOCK MARKET, INC	GALT	95632	A						
12801 STOCKTON BLVD	TWIN CITIES SERVICE	GALT	95632	I		I				0
7900 E STOCKTON BLVD	MR MOTORHOME	SACRAMENTO	95823	I						
7981 E STOCKTON BLVD	COSTCO WHOLESALE #464 [HM]	SACRAMENTO	95823	A	A	A		I		3
8821 E STOCKTON BLVD	STOCKMEN SUPPLY CO	ELK GROVE	95624	I	I					
9117 E STOCKTON BLVD STE 140	FAST SIGNS	ELK GROVE	95624		I					
9141 E STOCKTON BLVD STE 210	LAGUNA VILLAGE CLEANERS	ELK GROVE	95624	I	A					
9141 E STOCKTON BLVD	LAGUNA BOND DENTAL GROUP	ELK GROVE	95624		I					
9149 E STOCKTON BLVD	FOOD SOURCE #706	ELK GROVE	95624	I	I					
9175 E STOCKTON BLVD	MERVYN'S	ELK GROVE	95624	I						
9189 E STOCKTON BLVD	EAST LAWN ELK GROVE MEMORIAL PAR	ELK GROVE	95624	A	A					
9190 E STOCKTON BLVD	ELK GROVE SHELL	ELK GROVE	95624-9510	A	A	A				2
9190 E STOCKTON BLVD	DK & GK, INC	ELK GROVE	95624	A	A	A				2
9260 E STOCKTON BLVD	FRONTIER CITIZENS TELECOM CO OF C/	ELK GROVE	95624	A		I				2
9292 E STOCKTON BLVD	VERIZON WIRELESS BOND ROAD	ELK GROVE	95624	A						
9295 E STOCKTON BLVD	ELK GROVE CHIROPRACTIC OFFICE	ELK GROVE	95624		I					
9325 E STOCKTON BLVD	THE MEADOWS SENIOR LIVING	ELK GROVE	95624	A						
9501 E STOCKTON BLVD	MIKE DAUGHERTY AUTO CENTER	ELK GROVE	95624	A	A					
9584 E STOCKTON BLVD	GOLDEN STATE CAR WASH	ELK GROVE	95624	I						
9603 E STOCKTON BLVD	ELK GROVE CHEVRON	ELK GROVE	95624	A	A	A				3
9641 E STOCKTON BLVD	KEVIN S KUNIYOSHI DDS	ELK GROVE	95624		I					
9660 E STOCKTON BLVD	VERIZON WIRELESS - ELK GROVE	ELK GROVE	95624	A						

Master List of Facilities within Sacramento County with Potentially Hazardous Materials

SITE ADDRESS	FACILITY NAME	CITY	ZIP	HM CATEGORY A=Active, I=Inactive						TANKS (UST Only)
				BP	WG	UST	AST	TIER	CalARP	
10291 E STOCKTON BLVD	HARLEY-DAVIDSON OF ELK GROVE	ELK GROVE	95624	I	I					
10299 E STOCKTON BLVD STE 101	KELLY-MOORE PAINT CO, INC	ELK GROVE	95624	A						
10391 E STOCKTON BLVD	CALIFORNIA CUSTOM TRAILERS, INC	ELK GROVE	95624	A	A					
10399 E STOCKTON BLVD	GEORGIA PACIFIC CHEMICALS LLC	ELK GROVE	95624	I	I			I	I	
10455 E STOCKTON BLVD	SUBURBAN PROPANE PARTNERS LP	ELK GROVE	95624	A	A				A	
10473 E STOCKTON BLVD	FIVE STAR AUTO & TOWING	ELK GROVE	95624	I	I					
10481 E STOCKTON BLVD	DECORE-ATIVE SPECIALTIES, INC	ELK GROVE	95624	A	A					
10490 E STOCKTON BLVD STE 200	POWER TRUCKS	ELK GROVE	95624	I	I					
10490 E STOCKTON BLVD STE 400	VALLEY TRUCK & TRACTOR CO	ELK GROVE	95624	A	A					
10491 E STOCKTON BLVD STE A	ELK GROVE POWER SPORTS INC	ELK GROVE	95624	A	A			I		
10491 E STOCKTON BLVD STE B-1	PLATT	ELK GROVE	95624	I						
10491 E STOCKTON BLVD STE C	ELK GROVE POWER EQUIPMENT	ELK GROVE	95624	I	I					
10500 E STOCKTON BLVD	CHEVRON #207592	ELK GROVE	95624	I	I	I				2
10519 E STOCKTON BLVD STE 110	NUTRISHARE INC	ELK GROVE	95624	I						
10519 E STOCKTON BLVD	CENTIMARK	ELK GROVE	95624	I						
10520 E STOCKTON BLVD	KAMPS PROPANE	ELK GROVE	95624	I	I					
10535 E STOCKTON BLVD STE E	FINISHLINE RACING EQUIPMENT INC	ELK GROVE	95624	I						
10547 E STOCKTON BLVD	WESTERN BUYERS	ELK GROVE	95624	A	I					
10547 E STOCKTON BLVD	CAL ASIA TRUSS INC	ELK GROVE	95624	I	I					
10549 E STOCKTON BLVD	MEEKS LUMBER & HARDWARE	ELK GROVE	95624	I	I					
10557 E STOCKTON BLVD	ELK GROVE DAIRY SERVICE INC	ELK GROVE	95624	I	I					
10573 E STOCKTON BLVD	COSUMNES CSD FIRE TRAINING & FLEE1	ELK GROVE	95624	A	A					
10577 E STOCKTON BLVD	SMUD - Elk Grove Gas Pipeline & Subs	ELK GROVE	95624	A						
10651 E STOCKTON BLVD	COSUMNES CSD EMERALD LAKES GOLF	ELK GROVE	95624	A	A					
12395 E STOCKTON BLVD	ERVIN LANE CO INC	GALT	95632		I					
12651 E STOCKTON BLVD	NICK NIMMO HAY, INC	GALT	95632	A	A					
12755 E STOCKTON BLVD STE A	WESTECH INDUSTRIES INC	GALT	95632	A	A					
12771 E STOCKTON BLVD	ROYER WELDING & MAINTENANCE, INC	GALT	95632	A	A					
7331 W STOCKTON BLVD	FOODS CO #532 FUEL CENTER	SACRAMENTO	95823	A	A	A				3
8672 W STOCKTON BLVD	ELK GROVE CYCLE CENTER	ELK GROVE	95758	A	A					
8680 W STOCKTON BLVD	T-MOBILE WEST CORP (SC06089A)	ELK GROVE	95758	I						
8696 W STOCKTON BLVD	SKM MARKET	ELK GROVE	95758	I						
8700 W STOCKTON BLVD	ARJ MARKET	ELK GROVE	95758	I						
8700 W STOCKTON BLVD	ROUTE 99 LIQUOR	ELK GROVE	95758	I						
9145 W STOCKTON BLVD	BED BATH & BEYOND #409	ELK GROVE	95758	I	A					
9150 W STOCKTON BLVD	HOME DEPOT #6674	ELK GROVE	95758	A	A					
9157 W STOCKTON BLVD	FRONTIER CITIZENS TELECOM CO OF C/	ELK GROVE	95758	A						
9158 W STOCKTON BLVD	SAGE POOLS	ELK GROVE	95758	I						
9160 W STOCKTON BLVD STE 140	SAGE POOLS	ELK GROVE	95758	A						
9640 W STOCKTON BLVD	ELK GROVE TOYOTA	ELK GROVE	95757	A	A	A				1
9776 W STOCKTON BLVD	ELK GROVE VOLKSWAGON	ELK GROVE	95757	A	A					
10176 W STOCKTON BLVD	HARDESTY SAND & GRAVEL	ELK GROVE	95758	I						
10475 W STOCKTON BLVD	NORTH WEST SURFACING	ELK GROVE	95757		I					

Master List of Facilities within Sacramento County with Potentially Hazardous Materials

SITE ADDRESS	FACILITY NAME	CITY	ZIP	HM CATEGORY A=Active, I=Inactive						TANKS (UST Only)
				BP	WG	UST	AST	TIER	CalARP	
10686 W STOCKTON BLVD STE A	WACKMAN RANCH	ELK GROVE	95757	I						
10900 W STOCKTON BLVD	R & G SCHATZ FARMS INC	ELK GROVE	95758	I						
12890 W STOCKTON BLVD	KENNETH GROSS PUMP SERVICE	GALT	95632	A	A		I			
13070 W STOCKTON BLVD	HUISMAN AUCTIONS INC	GALT	95632	I	I					
13208 W STOCKTON BLVD	GALT RECYCLERS	GALT	95632	A	I					
13246 W STOCKTON BLVD	D2 TRAILER SALES AND SERVICE INC	GALT	95632	A	A					
12200 W STOCKTON RD	B & J DAIRY	GALT	95632	I						
6307 STONE HOUSE RD	VERIZON WIRELESS - RANCHO MURIETA	RANCHO MURIETA	95683	A						
6411 STONE HOUSE RD	RANCHO MURIETA ASSOC (MAINT)	SLOUGHHOUSE	95683	A	A					
7100 STONE HOUSE RD	PACIFIC BELL TELEPHONE CO - AT&T CA	SLOUGHHOUSE	95683	A	I					
10808 STONE LAKE RD	SPRINT NEXTEL CELL SITE CA0221	ELK GROVE	95758	A						
10808 STONE LAKE RD	T-MOBILE WEST CORP (SC06092A)	ELK GROVE	95758	I						
STONE BLVD	AT & T MOBILITY ARLINGTON OAKS	SACRAMENTO	95821	I						
815 STRAUGH RD	BRYMER'S TOWING	RIO LINDA	95673	I	I					
900 STRAUGH RD	TOW-U 4 LESS	RIO LINDA	95673	I	I					
901 STRAUGH RD	NELSON'S AUTO & TRUCK DISMANTLING	RIO LINDA	95673	I	I					
711 STRIKER AVE	IRON MOUNTAIN	SACRAMENTO	95834	A						
732 STRIKER AVE STE C/D	DFI TECHNOLOGIES LLC	SACRAMENTO	95834	I						
801 STRIKER AVE	PACIFIC ELEC SUPPLY CO	SACRAMENTO	95834	I						
819 STRIKER AVE 8	SEQUOIA ANALYTICAL	SACRAMENTO	95834	I	I					
834 STRIKER AVE STE A	S.P. CARPET PROS, INC	SACRAMENTO	95834	A						
834 STRIKER AVE B	AMERICAN OAK CURIOS CORP	SACRAMENTO	95834	I						
834 STRIKER AVE STE B	MCKILLICAN	SACRAMENTO	95834	I						
910 STRIKER AVE STE A	ALLSTATE CONTRACT FLOORS INC	SACRAMENTO	95834	I						
910 STRIKER AVE STE B	C&G TOOL, INC	SACRAMENTO	95834	A	I					
910 STRIKER AVE E	VOITH TRANSMISSIONS INC	SACRAMENTO	95834	I	I					
920 STRIKER AVE STE B	TRI-ED DISTRIBUTION INC	SACRAMENTO	95834		A					
930 STRIKER AVE, #A	LITHO DEVELOPMENT & RESEARCH	SACRAMENTO	95834	I						
930 STRIKER AVE STE D	INTERPRESS TECHNOLOGIES INC	SACRAMENTO	95834	I	I					
1020 STRIKER AVE STE 160	FORWARD AIR INC	SACRAMENTO	95834	I						
1021 STRIKER AVE STE 100	LENNOX INDUSTRIES, INC	SACRAMENTO	95834	A						
1121 STRIKER AVE STE 100	BETTS TRUCK PARTS & SERVICE	SACRAMENTO	95834	A	A					
1121 STRIKER AVE STE 150	RAYMOND HANDLING CONCEPTS CORP	SACRAMENTO	95834	A	A					
1200 STRIKER AVE	RAGINGWIRE ENTERPRISE SOLUTIONS,	SACRAMENTO	95834	A						
1215 STRIKER AVE STE 120	CAPITAL COMMERCIAL FLOORING INC	SACRAMENTO	95834	A						
1227 STRIKER AVE STE 200	PRIDE INDUSTRIES	SACRAMENTO	95834	I						
1227 STRIKER AVE STE 260	AMERIMAX	SACRAMENTO	95834		I					
1307 STRIKER AVE 100	YORK INTERNATIONAL SERVICE & SALE	SACRAMENTO	95834	I	I					
1307 STRIKER AVE 100	YORK UNITARY PRODUCTS GROUP	SACRAMENTO	95834	I						
1312 STRIKER AVE STE 101	MICROFORM PRECISION LLC	SACRAMENTO	95834	A	A					
1312 STRIKER AVE STE 105	PACIFIC ELEC SUPPLY CO	SACRAMENTO	95834	I						
1312 STRIKER AVE	RAGING WIRE ENTERPRISE SOLUTIONS,	SACRAMENTO	95834	A	I					
1325 STRIKER AVE	AMERISOURCE BERGEN DRUG CORP	SACRAMENTO	95834	A	A					



Master List of Facilities within Sacramento County with Potentially Hazardous Materials

SITE ADDRESS	FACILITY NAME	CITY	ZIP	HM CATEGORY A=Active, I=Inactive						TANKS (UST Only)
				BP	WG	UST	AST	TIER	CalARP	
1510 STRIKER AVE	CITY OF SACRAMENTO - SUMP 64	SACRAMENTO	95834	A						
920 W STRIKER AVE STE A	PILOT AIR FREIGHT	SACRAMENTO	95834	I						
7855 SUMMERPLACE DR	CA AMERICAN WATER-SUMMERPLACE V	CITRUS HEIGHTS	95621	A					I	
11020 SUN CENTER DR 200	RWQCB - CENTRAL VALLEY REGION	RANCHO CORDOVA	95670	I						
11031 SUN CENTER DR	HEALTH NET, INC	RANCHO CORDOVA	95670	A						
11085 SUN CENTER DR	SUNGARD AVAILABILITY SERVICES	RANCHO CORDOVA	95670	A		I				2
11140 SUN CENTER DR	FEDERAL EXPRESS CORP -MHRA	RANCHO CORDOVA	95670	A	A	I				
11187 SUN CENTER DR	TRANE COMMERCIAL SERVICE CO	RANCHO CORDOVA	95670	I	I					
510 SUNBEAM AVE	ELMER'S PORTABLE WELDING INC	SACRAMENTO	95811	I	I					
600 SUNBEAM AVE STE 1	JOE'S ALFAS & SUBARUS	SACRAMENTO	95811	A	A					
600 SUNBEAM AVE 3	HEETWAVES	SACRAMENTO	95811		I					
625 SUNBEAM AVE	BATTERY BILL, INC	SACRAMENTO	95811	A	A					
11249 SUNCO DR STE 1	SAC EDM INC	RANCHO CORDOVA	95742	I	I					
11249 SUNCO DR 3	SACRAMENTO CONTROL SYSTEM INC	RANCHO CORDOVA	95742		I					
11252 SUNCO DR	SPECIALTY PRODUCTS DESIGN, INC	RANCHO CORDOVA	95742	A	A					
11265 SUNCO DR STE 500	PLATT ELECTRIC SUPPLY INC	RANCHO CORDOVA	95742	I						
11285 SUNCO DR	GENERAL POOL & SPA SUPPLY	RANCHO CORDOVA	95742	A						
11306 SUNCO DR UNIT 1	MOTO WHEELS	RANCHO CORDOVA	95742		I					
11306 SUNCO DR STE 5	S & G POWER EQUIPMENT COMPANY	RANCHO CORDOVA	95742	I	A					
11306 SUNCO DR, #7	PROMAX TOOL COMPANY	RANCHO CORDOVA	95742	I	I					
11312 SUNCO DR	ALLIED BUILDING PRODUCTS	RANCHO CORDOVA	95742	A						
11330 SUNCO DR STE B	B H CONCRETE CUTTING CO	RANCHO CORDOVA	95742	I	I					
11333 SUNCO DR 100	JOE HUNT MAGNETOS	RANCHO CORDOVA	95742	I	I					
11333 SUNCO DR 106	CLJ MANUFACTURING INC	RANCHO CORDOVA	95742	I	I					
11336 SUNCO DR A	JOE HUNT MAGNETOS	RANCHO CORDOVA	95742	I	I					
11336 SUNCO DR D	AAA DRIVE SHAFT OF SACRAMENTO	RANCHO CORDOVA	95742		I					
11346 SUNCO DR 109	SCOTT MACHINERY (SEE FAC# 012622)	RANCHO CORDOVA	95742	I						
11255 SUNRISE GOLD CIR D	EXPRESS PRINTING CENTERS	RANCHO CORDOVA	95742		I					
11255 SUNRISE GOLD CIR H	AIRGAS/NOTHERN CALIF & NEVADA	RANCHO CORDOVA	95742	I						
11290 SUNRISE GOLD CIR, #H	VP MILLER ENTERPRISES INC	RANCHO CORDOVA	95742	I						
11290 SUNRISE GOLD CIR, #K	INTERNATIONAL AUTO REPAIR	RANCHO CORDOVA	95742		I					
11295 SUNRISE GOLD CIR E	CEDAR ROOF CARE	RANCHO CORDOVA	95742	I						
11300 SUNRISE GOLD CIR, #B	APEX PERFORMANCE AND SERVICE	RANCHO CORDOVA	95742		I					
11300 SUNRISE GOLD CIR STE C	ALLEN IMPORTS, INC	RANCHO CORDOVA	95742	A	A					
11312 SUNRISE GOLD CIR	PROMAX TOOLS CO LP	RANCHO CORDOVA	95742	A	A					
11315 SUNRISE GOLD CIR, #G	AUTOMOTIVE DIAGNOSTICS	RANCHO CORDOVA	95742	I						
11325 SUNRISE GOLD CIR D	SACRAMENTO TRANE PARTS CENTER	RANCHO CORDOVA	95742	I	I					
11328 SUNRISE GOLD CIR	SIERRA PRINTING	RANCHO CORDOVA	95742	I	I					
11328 SUNRISE GOLD CIR	AMERICAN CHILLER SERVICE, INC	RANCHO CORDOVA	95742	A	A					
11335 SUNRISE GOLD CIR STE B	API TECHNOLOGIES CORP	RANCHO CORDOVA	95742	A	A					
11335 SUNRISE GOLD CIR C	TRUEGREEN CHEMLAWN	RANCHO CORDOVA	95742	I	I					
11353 SUNRISE GOLD CIR F	CIMA'S LANDSCAPE/MAINTENANCE	RANCHO CORDOVA	95742	I	I					
11353 SUNRISE GOLD CIR STE G	FABRICATION UNLIMITED LLC	RANCHO CORDOVA	95742			I				0

Master List of Facilities within Sacramento County with Potentially Hazardous Materials

SITE ADDRESS	FACILITY NAME	CITY	ZIP	HM CATEGORY A=Active, I=Inactive						TANKS (UST Only)
				BP	WG	UST	AST	TIER	CalARP	
11358 SUNRISE GOLD CIR STE C	THE HOT ROD SHOP	RANCHO CORDOVA	95742		I					
11358 SUNRISE GOLD CIR	ALLIED ENVIRONMENTAL, INC	RANCHO CORDOVA	95742	A	I					
11359 SUNRISE GOLD CIR D	NT ENGINEERING, INC	RANCHO CORDOVA	95742		A					
11361 SUNRISE GOLD CIR STE B	R2 METALCRAFTERS, INC	RANCHO CORDOVA	95742		A					
11369 SUNRISE GOLD CIR STE B	ACCURATE COLLISION CENTER	RANCHO CORDOVA	95742		A					
11373 SUNRISE GOLD CIR	TURF STAR, INC	RANCHO CORDOVA	95742	A	A					
11415 SUNRISE GOLD CIR STE 11	ENVIRONMENTAL STONEWORKS	RANCHO CORDOVA	95742	A						
11415 SUNRISE GOLD CIR, #1	CAPITOL CITY PRINT	RANCHO CORDOVA	95742		I					
11415 SUNRISE GOLD CIR STE 8	BEAR LABEL MACHINE, INC	RANCHO CORDOVA	95742	A	I					
11415 SUNRISE GOLD CIR	LESCO INC	RANCHO CORDOVA	95742	I						
11423 SUNRISE GOLD CIR STE 6	NEXTEL CELL SITE CA 1761	RANCHO CORDOVA	95742	I						
11423 SUNRISE GOLD CIR	SPRINT RANCHO CORDOVA MSO SWITC	RANCHO CORDOVA	95742	A						
11430 SUNRISE GOLD CIR 11	PACIFIC DECORATIVE CONCRETE INC	RANCHO CORDOVA	95742	I						
11430 SUNRISE GOLD CIR, #1	HORIZON DENTAL LAB	RANCHO CORDOVA	95742		I					
11430 SUNRISE GOLD CIR STE 2	DAVITA SAC MOBILE ACUTES	RANCHO CORDOVA	95742	I						
11430 SUNRISE GOLD CIR STE 8	SUMMER CITY HEATING & AIR CONDITIO	RANCHO CORDOVA	95742	I						
11431 SUNRISE GOLD CIR A	THERMOGENESIS	RANCHO CORDOVA	95742	I	I					
11437 SUNRISE GOLD CIR A	CIMA'S LANDSCAPE/MAINTENANCE	RANCHO CORDOVA	95742	I	I					
11437 SUNRISE GOLD CIR STE A	MOTIVATIONAL SYSTEMS, INC	RANCHO CORDOVA	95742	A						
11437 SUNRISE GOLD CIR STE D	MASON PAINTING, INC	RANCHO CORDOVA	95742	I						
11440 SUNRISE GOLD CIR STE 17	MOM AND POP AUTO REPAIR SHOP	RANCHO CORDOVA	95742	I	I					
11441 SUNRISE GOLD CIR	HUGHES HARDWOODS	RANCHO CORDOVA	95742	A	I					
11470 SUNRISE GOLD CIR STE 1	MYERS & COLLINS PRINTING	RANCHO CORDOVA	95742		I					
11470 SUNRISE GOLD CIR STE 2A	CERTA PRO PAINTERS	RANCHO CORDOVA	95742	I	I					
11470 SUNRISE GOLD CIR STE 3A	PAINTERS PLUS INC	RANCHO CORDOVA	95742	I						
11476 SUNRISE GOLD CIR	AIRCOM MECHANICAL	RANCHO CORDOVA	95742	I	I					
11480 SUNRISE GOLD CIR	HYBRID PRODUCTS	RANCHO CORDOVA	95742	I	I					
11492 SUNRISE GOLD CIR	INFOMANIA	RANCHO CORDOVA	95742		I			I		
6102 SUNRISE MALL DR	FIRESTONE COMPLETE AUTO CARE #356	CITRUS HEIGHTS	95610	A	A					
11261 SUNRISE PARK DR	INTERCERAMIC TILE & STONE GALLERY	RANCHO CORDOVA	95742	I						
11271 SUNRISE PARK DR	HP ENTERPRISE SERVICES, LLC	RANCHO CORDOVA	95742	I	I					
11280 SUNRISE PARK DR STE A	EAGLE PRECISION	RANCHO CORDOVA	95742	I						
11290 SUNRISE PARK DR STE B	BLUELINE CONSTRUCTION	RANCHO CORDOVA	95742	I	I					
11290 SUNRISE PARK DR	CORVETTE CARE OF SACRAMENTO	RANCHO CORDOVA	95742	I	I					
11291 SUNRISE PARK DR	PRACTICE WARES INC	RANCHO CORDOVA	95742	I						
11292 SUNRISE PARK DR	BLUELINE CONSTRUCTION	RANCHO CORDOVA	95742	I	I					
11296 SUNRISE PARK DR	STANLEY STEEMER	RANCHO CORDOVA	95742	A	I					
11335 SUNRISE PARK DR	ABS USA	RANCHO CORDOVA	95742	I	I					
11341 SUNRISE PARK DR	SAC EDM INC	RANCHO CORDOVA	95742	A	A					
11345 SUNRISE PARK DR	SACRAMENTO MARBLE & STONE	RANCHO CORDOVA	95742	I						
11350 SUNRISE PARK DR	BAKE MARK USA - RANCHO CORDOVA	RANCHO CORDOVA	95742	A						
11361 SUNRISE PARK DR	TELEDYNE MEC	RANCHO CORDOVA	95742	A	A			A		
11370 SUNRISE PARK DR	MULTIMEDIA LED	RANCHO CORDOVA	95742	I				I		

Master List of Facilities within Sacramento County with Potentially Hazardous Materials

SITE ADDRESS	FACILITY NAME	CITY	ZIP	HM CATEGORY A=Active, I=Inactive						TANKS (UST Only)
				BP	WG	UST	AST	TIER	CalARP	
11375 SUNRISE PARK DR STE 200	ADVANTAGE BUILDING PRODUCTS INC	RANCHO CORDOVA	95742	I						
11375 SUNRISE PARK DR STE 600	ACCO ENGINEERED SYSTEMS INC	RANCHO CORDOVA	95742	I	I					
11380 SUNRISE PARK DR A	HORIZON	RANCHO CORDOVA	95742	I						
11386 SUNRISE PARK DR	CORVETTE CARE	RANCHO CORDOVA	95742	A	A					
6060 SUNRISE VISTA DR	VERIZON WIRELESS - EAST LAWN	CITRUS HEIGHTS	95610	A						
6105 SUNRISE VISTA DR	PEP BOYS #762	CITRUS HEIGHTS	95610	I	I	I		I		1
SUNRISE/DOUGLAS	KIEWIT PACIFIC	RANCHO CORDOVA	95742	I	I		I			
2210 SUNRISE BLVD	PRICE LESS DRUG STORE	RANCHO CORDOVA	95670	I						
2259 SUNRISE BLVD	ABSOLUTE AUTOCARE	GOLD RIVER	95670	A	A					
2265 SUNRISE BLVD STE A	SAC TRUCK WORKS	RANCHO CORDOVA	95670	I						
2265 SUNRISE BLVD	BRAKE MASTERS #135	GOLD RIVER	95670	A	A					
2268 SUNRISE BLVD	ADRENALIN ZONE	RANCHO CORDOVA	95670	I						
2271 SUNRISE BLVD STE C	CLUTCH MART	RANCHO CORDOVA	95670	A	A					
2280 SUNRISE BLVD	24 HOUR FITNESS CLUB #807	RANCHO CORDOVA	95670	I						
2286 SUNRISE BLVD STE 1	VMAX CLEANERS	RANCHO CORDOVA	95670	A	A					
2286 SUNRISE BLVD 2	KIM'S PHOTO	RANCHO CORDOVA	95670		I			I		
2286 SUNRISE BLVD, #3	CALIFORNIA BACK & NECK PAIN SPEC	RANCHO CORDOVA	95670		I					
2290 SUNRISE BLVD A	HARD ROCK TOOL	RANCHO CORDOVA	95670	I						
2295 SUNRISE BLVD	SUNRISE RANCHO GAS, INC	RANCHO CORDOVA	95670	A	A	A				3
2344 SUNRISE BLVD	K-MART #3369	RANCHO CORDOVA	95670	A	A					
2344 SUNRISE BLVD	PURRFECT AUTO SERVICE	RANCHO CORDOVA	95670	A	A					
2358 SUNRISE BLVD	CHEVRON STATION #96080	RANCHO CORDOVA	95670	A	A	A				4
2401 SUNRISE BLVD	RANA SUNRISE, INC	RANCHO CORDOVA	95670	A	A	A				7
2401 SUNRISE BLVD	DMC GREEN INC - RANA OIL CO	RANCHO CORDOVA	95670	I	I	I				3
2650 SUNRISE BLVD	EARL SCHEIB AUTO PAINT #401	RANCHO CORDOVA	95742	A	A					
2668 SUNRISE BLVD	MADE IN AMERICA	RANCHO CORDOVA	95742	A	A					
2707 SUNRISE BLVD	DANG'S UNION 76 #7490	RANCHO CORDOVA	95742	A	A	A				2
2720 SUNRISE BLVD	RANCHO CORDOVA GARAGE	RANCHO CORDOVA	95670	I	I					
2738 SUNRISE BLVD	WALMART #6620 [HM]	RANCHO CORDOVA	95670	I	I					
2756 SUNRISE BLVD	HOME DEPOT #652	RANCHO CORDOVA	95670	A	A					
2838 SUNRISE BLVD	LES SCHWAB TIRE CENTER #632	RANCHO CORDOVA	95742	A	A					
2941 SUNRISE BLVD, #150	BREWSTER CHIROPRACTIC	RANCHO CORDOVA	95742		I					
2951 SUNRISE BLVD 125	WESTERN TOOL & SUPPLY	RANCHO CORDOVA	95742	I						
2951 SUNRISE BLVD STE 145	SUNRISE COMMUNITY DIALYSIS CTR	RANCHO CORDOVA	95742	I						
2995 SUNRISE BLVD	BEDROSIANS	RANCHO CORDOVA	95742	A						
3041 SUNRISE BLVD	TRI TOOL, INC	RANCHO CORDOVA	95742	A	A					
3050 SUNRISE BLVD	QUICK QUACK CAR WASH	RANCHO CORDOVA	95742	A						
3054 SUNRISE BLVD STE I	HART'S RHINO MOTORSPORTS	RANCHO CORDOVA	95742		I					
3068 SUNRISE BLVD STE B	KELLY-MOORE PAINT CO, INC	RANCHO CORDOVA	95742	A						
3084 SUNRISE BLVD STE 15	THE ADRENALIN ZONE	RANCHO CORDOVA	95742	I						
3095 SUNRISE BLVD	MAACO COLLISION REPAIR & AUTO	RANCHO CORDOVA	95742	A	A					
3096 SUNRISE BLVD	FLYERS #65	RANCHO CORDOVA	95742	A	A	A				3
3099 SUNRISE BLVD	AM/PM #82803	RANCHO CORDOVA	95742	A	A	A				3

Master List of Facilities within Sacramento County with Potentially Hazardous Materials

SITE ADDRESS	FACILITY NAME	CITY	ZIP	HM CATEGORY A=Active, I=Inactive						TANKS (UST Only)
				BP	WG	UST	AST	TIER	CalARP	
3235 SUNRISE BLVD 3	RED & GOLD TECHNICAL SVCE INC	RANCHO CORDOVA	95742	I	I					
3235 SUNRISE BLVD 4	BROWNIE'S BLUEPRINT CO INC	RANCHO CORDOVA	95742	I	I				I	
3301 SUNRISE BLVD H	FORCE MACHINING	RANCHO CORDOVA	95742		I					
3337 SUNRISE BLVD STE 5	SUNRISE AUTO PAINT/SUPPLY	RANCHO CORDOVA	95742	I						
3340 SUNRISE BLVD STE A	NORTH STATE BATTERIES	RANCHO CORDOVA	95742	A	I					
3340 SUNRISE BLVD D1	AMERICAN STREET ROD	RANCHO CORDOVA	95742	I						
3340 SUNRISE BLVD STE E	CARCANIX	RANCHO CORDOVA	95742	A	A					
3340 SUNRISE BLVD UNIT F	ENTERTAINMENT CENTERS PLUS	RANCHO CORDOVA	95742	I	I					
3340 SUNRISE BLVD G	CPE USA RACING	RANCHO CORDOVA	95742		I					
3345 SUNRISE BLVD STE A	CORVETTE WORLD	RANCHO CORDOVA	95742		A					
3370 SUNRISE BLVD STE B	SPP SACRAMENTO CYLINDER HEAD	RANCHO CORDOVA	95742	I	I					
3370 SUNRISE BLVD	SACTO CYLINDER HEAD EXCHANGE	RANCHO CORDOVA	95670		I					
3370 SUNRISE BLVD	ALL HYUNDAI ISUZU, KIA #1	RANCHO CORDOVA	95742	A	A					
3379 SUNRISE BLVD	LKQ SPECIALIZED PARTS NORTHERN CA	RANCHO CORDOVA	95742	A	A					
3390 SUNRISE BLVD	JAM INC	RANCHO CORDOVA	95742	I	I					
3392 SUNRISE BLVD	A1 AUTO DISMANTLING	RANCHO CORDOVA	95742		I					
3394 SUNRISE BLVD	ACCURACY AUTO RECYCLING	RANCHO CORDOVA	95742	I	I					
3394 SUNRISE BLVD	KHS AUTO DISMANTLING & REPAIR	RANCHO CORDOVA	95742	A	A					
3400 SUNRISE BLVD	C & C STEEL PRODUCTS, INC	RANCHO CORDOVA	95742	A	A					
3410 SUNRISE BLVD	TOYAUTOMART	RANCHO CORDOVA	95742	A	A					
3419 SUNRISE BLVD	PICK-N-PULL AUTO DISMANTLERS	RANCHO CORDOVA	95742	A	A					
3420 SUNRISE BLVD	FORD AUTO & TRUCK RECYCLING	RANCHO CORDOVA	95742	I	A					
3430 SUNRISE BLVD	HAPPY AUTO PARTS, INC	RANCHO CORDOVA	95742	A	A					
3440 SUNRISE BLVD 1	M & S RECYCLING	RANCHO CORDOVA	95742	I	I					
3440 SUNRISE BLVD STE 2	MGM AUTO DISMANTLER	RANCHO CORDOVA	95742	A	A					
3445 SUNRISE BLVD	PICK-N-PULL AUTO DISMANTLERS	RANCHO CORDOVA	95742	I	I					
3450 SUNRISE BLVD	SUNRISE NISSAN AUTO DISMANTLING	RANCHO CORDOVA	95742	A	A					
3459 SUNRISE BLVD STE 2	GT AUTO	RANCHO CORDOVA	95742	A	A					
3459 SUNRISE BLVD STE 3	T & T FABRICATION	RANCHO CORDOVA	95742	A						
3460 SUNRISE BLVD	B M TECH AUTO DISMANTLING	RANCHO CORDOVA	95742	A	A					
3479 SUNRISE BLVD	CVL RV SPECIALISTS	RANCHO CORDOVA	95742	I	I					
3479 SUNRISE BLVD	BUDGET RENT A CAR SYSTEM, INC	RANCHO CORDOVA	95742	A	A					
3480 SUNRISE BLVD	CONESCO INC	RANCHO CORDOVA	95742	I						
3501 SUNRISE BLVD 10	CHUCK'S WELDING & FABRICATION	RANCHO CORDOVA	95742	I						
3501 SUNRISE BLVD, #11	ADVANCED CARBURETION SYSTEMS	RANCHO CORDOVA	95742	I	I					
3501 SUNRISE BLVD 8	S-SQUARED MOTORSPORTS	RANCHO CORDOVA	95742		I					
3501 SUNRISE BLVD STE 9	CHUCK'S WELDING & FABRICATION	RANCHO CORDOVA	95742	I						
3515 SUNRISE BLVD STE 20	FUSION COR	RANCHO CORDOVA	95742	I						
3515 SUNRISE BLVD STE 22	INTEGRA TELECOM	RANCHO CORDOVA	95742	A						
3515 SUNRISE BLVD STE 23	ALL TRADES TOOL & EQUIPMENT REPAIR	RANCHO CORDOVA	95742	I	I					
3531 SUNRISE BLVD STE 30	AUTO CARE PLUS	RANCHO CORDOVA	95742	A	A					
3531 SUNRISE BLVD STE 32	SUNRISE TIRE & BRAKE	RANCHO CORDOVA	95742	A	A					
3590 SUNRISE BLVD STE 1 & 5	LKQ SPECIALIZED PARTS - SUBARU, SUZ	RANCHO CORDOVA	95742	A	A					

Master List of Facilities within Sacramento County with Potentially Hazardous Materials

SITE ADDRESS	FACILITY NAME	CITY	ZIP	HM CATEGORY A=Active, I=Inactive						TANKS (UST Only)
				BP	WG	UST	AST	TIER	CalARP	
3590 SUNRISE BLVD STE 1	M & S RECYCLING	RANCHO CORDOVA	95742	I	I					
3590 SUNRISE BLVD 6	SUNRISE AUTO PAINT & SUPPLY INC	RANCHO CORDOVA	95742	I						
3600 SUNRISE BLVD	RESEARCH SERVICES AMERICA	RANCHO CORDOVA	95742	I						
4050 SUNRISE BLVD	WALGREENS #9532	RANCHO CORDOVA	95742	I	A					
4145 SUNRISE BLVD	FAIR OAKS AUTO SALES & SERVICE	FAIR OAKS	95628	A	A					
4160 SUNRISE BLVD	JIIFY LUBE #381	FAIR OAKS	95628	A	A					
4323 SUNRISE BLVD	MSA: ANATOLIA WTP (WT08)	RANCHO CORDOVA	95742	A						
4350 SUNRISE BLVD	GOLD RUSH CAR WASH	FAIR OAKS	95628	I		I				3
4400 SUNRISE BLVD	ARCO AM/PM #02126	FAIR OAKS	95628	A	A	A				2
5060 SUNRISE BLVD STE A5	TERESA DE GUZMAN DDS	FAIR OAKS	95628		I					
5150 SUNRISE BLVD G-4	BEYLIK DRILLING INC	FAIR OAKS	95628	I	I					
5200 SUNRISE BLVD	ENTERPRISE PRINT & COPY	FAIR OAKS	95628		I					
5252 SUNRISE BLVD 2	THE PROSTHODONTIC DENTAL GROUP	FAIR OAKS	95628		I					
5271 SUNRISE BLVD	PERFORMANCE INC	FAIR OAKS	95628		A					
5345 SUNRISE BLVD	LENSCRAFTERS STORE #77	FAIR OAKS	95628	A	A			A		
5350 SUNRISE BLVD	ALPHA GRAPHICS	FAIR OAKS	95628		I					
5361 SUNRISE BLVD	QUAIL POINT CHEVRON #93540	FAIR OAKS	95628	A	A	A				3
5409 SUNRISE BLVD	RITE AID #6045	CITRUS HEIGHTS	95610	I	A					
5410 SUNRISE BLVD	CAPITAL NURSERY CO	CITRUS HEIGHTS	95610	A						
5414 SUNRISE BLVD, #B	CARL V BRODEN DDS	CITRUS HEIGHTS	95610		I					
5414 SUNRISE BLVD D	RICHARD A BEHL DDS	CITRUS HEIGHTS	95610		I					
5414 SUNRISE BLVD	ROBERT P OBREGON DDS	CITRUS HEIGHTS	95610		I					
5414 SUNRISE BLVD G	LAWRENCE P BISAUTA DDS	CITRUS HEIGHTS	95610		I					
5425 SUNRISE BLVD	ORCHARD SUPPLY HARDWARE #101	CITRUS HEIGHTS	95610	I	I					
5489 SUNRISE BLVD D	FINE IMAGE PRO PHOTO LAB	CITRUS HEIGHTS	95610		I					
5489 SUNRISE BLVD	AT & T MOBILITY - MADISON SUNRISE (15	CITRUS HEIGHTS	95610	A						
5837 SUNRISE BLVD	TARGET STORE #T1121 [HM]	CITRUS HEIGHTS	95610	A	A					
6000 SUNRISE BLVD	MACY'S WEST, INC	CITRUS HEIGHTS	95610	A	A					
6100 SUNRISE BLVD	JC PENNEY	CITRUS HEIGHTS	95610		A					
6166 SUNRISE BLVD	THE PICTURE PEOPLE	CITRUS HEIGHTS	95610		I					
6197 SUNRISE BLVD	CVS/PHARMACY #9814	CITRUS HEIGHTS	95610	I	I			I		
6199 SUNRISE BLVD	MONTGOMERY WARD #2238	CITRUS HEIGHTS	95610	I	I					
6199 SUNRISE BLVD	WALGREENS #7191	CITRUS HEIGHTS	95610	I	A					
6920 SUNRISE BLVD	AUTO ZONE #5585	SACRAMENTO	95822	A	A					
6960 SUNRISE BLVD	ALL STAR PRINTING	CITRUS HEIGHTS	95610		A					
6964 SUNRISE BLVD	CHASE CLEANERS	CITRUS HEIGHTS	95610	A	A					
6982 SUNRISE BLVD	FOOD MAXX #420 [HM]	CITRUS HEIGHTS	95610	I						
6994 SUNRISE BLVD	CITRUS HEIGHTS DENTAL	CITRUS HEIGHTS	95610		I					
7024 SUNRISE BLVD	COPPERWOOD CLEANERS	CITRUS HEIGHTS	95610	I	I					
7044 SUNRISE BLVD A2	DENISON CHIROPRACTIC	CITRUS HEIGHTS	95610		I					
7409 SUNRISE BLVD	VERIZON WIRELESS - SUNRISE	SACRAMENTO	95830	A						
7484 SUNRISE BLVD	SUNRISE BLVD ANIMAL HOSPITAL	CITRUS HEIGHTS	95610		I					
7508 SUNRISE BLVD	RIVER CITY CHIROPRACTIC	CITRUS HEIGHTS	95610		I					

Master List of Facilities within Sacramento County with Potentially Hazardous Materials

SITE ADDRESS	FACILITY NAME	CITY	ZIP	HM CATEGORY A=Active, I=Inactive						TANKS (UST Only)
				BP	WG	UST	AST	TIER	CalARP	
7551 SUNRISE BLVD	SUNRISE CHEVRON	CITRUS HEIGHTS	95610	A	A	A				4
7560 SUNRISE BLVD	PASTOR'S VALERO	CITRUS HEIGHTS	95610	A	A	A				3
7570 SUNRISE BLVD	CARL'S JR	CITRUS HEIGHTS	95610	I	I	I				0
7601 SUNRISE BLVD STE 15	SUNRISE OLD AUBURN CLEANERS	CITRUS HEIGHTS	95610	I	I					
7633 SUNRISE BLVD	KNIESEL'S AUTO BODY	CITRUS HEIGHTS	95610	A	A					
7640 SUNRISE BLVD	AT&T MOBILITY-CITRUS HEIGHTS II (9732	CITRUS HEIGHTS	95610	A						
7644 SUNRISE BLVD	PERFORMANCE LUBE	CITRUS HEIGHTS	95610	I	I					
7649 SUNRISE BLVD STE A	KNIESEL'S AUTO SERVICE CENTER	CITRUS HEIGHTS	95610	A	A					
7649 SUNRISE BLVD	VERIZON WIRELESS SUNRISE OAKS	CITRUS HEIGHTS	95610	A						
7650 SUNRISE BLVD	NATIONS RENTS	CITRUS HEIGHTS	95610	I	I					
7700 SUNRISE BLVD 2100	FUEL CAFE	CITRUS HEIGHTS	95610	I						
7711 SUNRISE BLVD	DIRT BUSTERS CAR WASH	CITRUS HEIGHTS	95610	I						
7787 SUNRISE BLVD	WALGREENS #5774	CITRUS HEIGHTS	95610	I	A					
7796 SUNRISE BLVD	CIRCLE K STORES, INC #2705423	CITRUS HEIGHTS	95610	A	A	A				4
7800 SUNRISE BLVD	O'REILLY AUTO PARTS #2607	CITRUS HEIGHTS	95610	A	A					
7825 SUNRISE BLVD	SUN RIVER CLEANERS	CITRUS HEIGHTS	95610	I	I					
7841 SUNRISE BLVD	JIFFY LUBE #1875	CITRUS HEIGHTS	95610	A	A					
SUNRISE BLVD	IRCTS WNN GROUNDWATER REMEDIATI	RANCHO CORDOVA	95742	I						
5900 SUNRISE MALL	JIFFY LUBE #1586	CITRUS HEIGHTS	95610	I	I					
5900 SUNRISE MALL	SEARS #1538/6799	CITRUS HEIGHTS	95610	A	A					
5900 SUNRISE MALL	TEETH FOR LIFE DENTAL GROUP	CITRUS HEIGHTS	95610		I					
5901 SUNRISE MALL	SEARS HOME SERVICES #4329 (8368)	CITRUS HEIGHTS	95610	A	A					
6027 SUNRISE MALL 103	RITZ CAMERAS	CITRUS HEIGHTS	95610		I			I		
6184 SUNRISE MALL	SAVE MART SUPERMARKET	CITRUS HEIGHTS	95610	I	I					
6186 SUNRISE MALL	SKY CLEANERS	CITRUS HEIGHTS	95610	I	I					
6196 SUNRISE MALL	CITY OF CITRUS HEIGHTS - THHWCF	CITRUS HEIGHTS	95610					I		
7424 SUNSET AVE	CURLY'S CLEANERS	FAIR OAKS	95628	I	A					
7437 SUNSET AVE	AT&T MOBILITY - SAN JUAN (9748)	FAIR OAKS	95628	A						
7437 SUNSET AVE	VERIZON WIRELESS SUNSET	FAIR OAKS	95628	A						
7751 SUNSET AVE	ANIMAL MEDICAL CENTER OF SACTO	FAIR OAKS	95628		I					
8137 SUNSET AVE, #130	RICHARD E CHANG DDS	FAIR OAKS	95628		I					
8480 SUNSET AVE	VERIZON WIRLESS FAIR OAKS MILLER P.	FAIR OAKS	95628	A						
8910 SUNSET AVE, #A	C A LEHNER DC	FAIR OAKS	95628		I					
7515 SUN AVE STE A	LONE STAR SERVICE	CITRUS HEIGHTS	95610	A	A					
10510 SUPERFORTRESS AVE	HERTZ RENT A CAR	MATHER AFB	95655	I	I					
10556 SUPERFORTRESS AVE	MATHER AVIATION LLC	MATHER AFB	95655	I	I					
10556 SUPERFORTRESS AVE	MARTINAIRE AVIATION LLC	MATHER	95655	I	I					
10616 SUPERFORTRESS AVE	MATHER ARMY AVIATION SUPPORT FAC	MATHER AFB	95655	A	A					
9176 SURVEY RD	AQUA POOL & SPA	ELK GROVE	95624	I						
9182 SURVEY RD	ROOCO RENTS	ELK GROVE	95624	A	I					
9228 SURVEY RD	SYAR CONCRETE, LLC	ELK GROVE	95624	A	I					
9248 SURVEY RD STE 4	ATCO TRANSMISSION & AUTOMOTIVE	ELK GROVE	95624	A	A					
9255 SURVEY RD 1	ANESTHESIA PLUS INC	ELK GROVE	95624		I					

Master List of Facilities within Sacramento County with Potentially Hazardous Materials

SITE ADDRESS	FACILITY NAME	CITY	ZIP	HM CATEGORY A=Active, I=Inactive						TANKS (UST Only)
				BP	WG	UST	AST	TIER	CalARP	
9261 SURVEY RD	SALEN'S LANDSCAPING INC	ELK GROVE	95624	I	I					
9269 SURVEY RD	CMA OF SACRAMENTO	ELK GROVE	95624	A	I					
12645 SUTTER ISLAND RD	STEAMBOAT FARMS	COURTLAND	95304	I						
12010 SUTTER ISLAND RD	DAVID J ELLIOT & SON	COURTLAND	95615	I						
12945 SUTTER ISLAND RD	REID RANCHES	COURTLAND	95615	I						
13301 SUTTER ISLAND RD	WHEELER/THOMAS	COURTLAND	95615	I						
13301 SUTTER ISLAND RD	DAVID J ELLIOT & SON	COURTLAND	95615	I						
13945 SUTTER ISLAND RD	WIEDMANN & SONS INC	COURTLAND	95690	I						
14535 SUTTER ISLAND RD	SALMAN FARMS INC	COURTLAND	95615	I						
14769 SUTTER ISLAND RD	HUMACKICH ORCHARDS	COURTLAND	95615	I						
14769 SUTTER ISLAND RD	CAL-BART ORCHARDS	COURTLAND	95615	I						
15023 SUTTER ISLAND RD	MCQUAID RANCH	COURTLAND	95615	I	I					
15169 SUTTER ISLAND RD	DAVID J ELLIOT & SON	COURTLAND	95615	I						
15315 SUTTER ISLAND RD	CHUCK BAKER RANCH	COURTLAND	95615	I						
15601 SUTTER ISLAND RD	CAL-BART ORCHARDS	COURTLAND	95615	I						
15610 SUTTER ISLAND RD	KAY DIX RANCH CO II	COURTLAND	95615	I						
15989 SUTTER ISLAND RD	STEAMBOAT ACRES	COURTLAND	95615	I						
SUTTER ISLAND RD	CAL-BART ORCHARDS	COURTLAND	95615	I						
11914 SUTTER SLOUGH BRIDGE RD	SUNNYSIDE CAMP	COURTLAND	95615	I	I					
8963 SUTTERS GOLD DR	CA AMERICAN WATER SUTTERS GOLD V	SACRAMENTO	95826	A					I	
6135 SUTTER AVE	AT&T MOBILITY-WINDING WY #14415	CARMICHAEL	95608	I						
6135 SUTTER AVE	SAN JUAN USD - MAINT & OPS	CARMICHAEL	95608	A	A					
6135 SUTTER AVE	MAINTENANCE & OPERATIONS	CARMICHAEL	95608	I	I					
6135 SUTTER AVE	VERIZON WIRELESS - MANZANITA	CARMICHAEL	95608	A						
702 SUTTER ST, #J	L B PADGETT DC	FOLSOM	95630		I					
929 SUTTER ST	PAVILION IRON WORKS	FOLSOM	95630	I						
2355 SUTTERVILLE BY STE B	ALMIS AUTOWORKS	SACRAMENTO	95822		I					
2355 SUTTERVILLE BY STE D	NICHOLS & SONS AUTO PARTS	SACRAMENTO	95822		A					
2365 SUTTERVILLE BY STE B	C & H NGUYEN AUTO REPAIR	SACRAMENTO	95822	A	A					
2365 SUTTERVILLE BY STE D	H & R AUTOMOTIVE	SACRAMENTO	95822	A	A					
1400 SUTTERVILLE RD	LAND PARK MART 76	SACRAMENTO	95822	A	A	A				4
2136 SUTTERVILLE RD	PLUMBING AND PIPING FAB	SACRAMENTO	95822			I				1
2500 SUTTERVILLE RD	DIAL ONE DW ERFERT PAINTING	SACRAMENTO	95820	I	I					
2510 SUTTERVILLE RD	RAINBOW AUTOBODY	SACRAMENTO	95820		I					
2510 SUTTERVILLE RD	PERFORMANCE AUTO	SACRAMENTO	95820	I	I					
SUTTERVILLE RD	VERIZON WIRELESS SUTTERVILLE	SACRAMENTO	95822	I						
3062 SWANSEA WAY	CALIFORNIA AMERICAN WATER CO -	RANCHO CORDOVA	95670	A					I	
7476 SYCAMORE DR	RAMCO TRANSMISSIONS	CITRUS HEIGHTS	95621	A	A					
6230 SYLVAN RD	CITRUS HEIGHTS WATER DISTRICT	CITRUS HEIGHTS	95610	A	A					
6501 SYLVAN RD	US SMALL BUSINESS ADMINISTRATION	CITRUS HEIGHTS	95610	A						
7027 SYLVAN RD	SOUTHERN AUTO SUPPLY	CITRUS HEIGHTS	95610	I						
10200 SYSTEMS PKWY	CROP PRODUCTION SERVICES	SACRAMENTO	95827	A	A					
10210 SYSTEMS PKWY STE 310	CROP PRODUCTION SERVICES	SACRAMENTO	95827	I	I					

Master List of Facilities within Sacramento County with Potentially Hazardous Materials

SITE ADDRESS	FACILITY NAME	CITY	ZIP	HM CATEGORY A=Active, I=Inactive						TANKS (UST Only)
				BP	WG	UST	AST	TIER	CalARP	
10230 SYSTEMS PKWY	SACRAMENTO REGIONAL FIRE / EMS	SACRAMENTO	95827	A						
10233 SYSTEMS PKWY	BUREAU OF AUTOMOTIVE REPAIR	SACRAMENTO	95827	A	A					
10235 SYSTEMS PKWY STE A	URS CORPORATION	SACRAMENTO	95827	I	I					
10240 SYSTEMS PKWY	BUREAU OF AUTOMOTIVE REPAIR	SACRAMENTO	95827	A						
2628 TAFT ST	NORTH SACRAMENTO CORP YARD	SACRAMENTO	95815	A	A					
4414 TALLYHO DR	CA AMERICAN WATER TALLY HO #2	SACRAMENTO	95826	A					I	
7550 TAMOSHANTER WAY	PAUL'S HAULING SERVICE	SACRAMENTO	95822		I					
9615 W TARON DR	CHEVRON STATION #210285	ELK GROVE	95757	A	A	A				3
9616 W TARON DR	STONELAKE SHELL	ELK GROVE	95757	A	A	A				3
9650 W TARON DR	ALL DATA/AUTOZONE	ELK GROVE	95757	A						
9700 W TARON DR	CA STATE AUTO ASSOCIATION	ELK GROVE	95757	I						
6341 TARSHES DR	ANCIL HOFFMAN GOLF COURSE & PARK	CARMICHAEL	95608	A	A	I				1
5261 TEGAN RD	SPRINT CELL SITE SF 33XC905	ELK GROVE	95758	A						
3 TELEVISION CIR	WESTERN STATES TELEPORT	SACRAMENTO	95814	I						
3 TELEVISION CIR	KCRA - TV	SACRAMENTO	95814	A		I				1
8000 TEMPLE PARK DR	FAIR OAKS REC & PARK DISTRICT	FAIR OAKS	95628	A						
636 TENAYA AVE	SACRAMENTO CITY WELL #93	SACRAMENTO	95833	A					A	
1920 TERRACINA DR STE 100	NATOMAS AUTO CARE	SACRAMENTO	95834	A	A					
TERRACINA DR	SUMP 15	SACRAMENTO	95834	A						
2528 TESLA WAY	SAC CARBURETOR & ELECTRICAL SPEC	SACRAMENTO	95825	A	A					
2531 TESLA WAY	IDEAL RADIATOR SALES & SERVICE	SACRAMENTO	95825	I	I					
2537 TESLA WAY	CORK'S CYCLE SERVICE	SACRAMENTO	95825	I	I					
2539 TESLA WAY	STAR CONSTRUCTION	SACRAMENTO	95825	I						
2544 TESLA WAY	BERKAN & CLARK AIR CONDITIONING	SACRAMENTO	95825	A	A					
6900 THOMAS DR	SACRAMENTO METRO FIRE STATION 41	NORTH HIGHLANDS	95660	A						
14450 THORNTON RD	HIMEBAUCH AUTO PARTS	WALNUT GROVE	95690	A	A					
4420 THOR WAY	SSW DISTRICT THOR/MERCURY WELL 25	SACRAMENTO	95864	A						
THREE MILE SLOUGH/SAN	RVGU 72 WELL SITE	RIO VISTA	94571	I						
8500 THYS CT STE A	TMK	SACRAMENTO	95828	I	I					
8510 THYS CT	WILMOR & SONS PLUMBING AND CONST	SACRAMENTO	95828	A	I					
8521 THYS CT	ADVANCED RESTORATION & AUTOBODY	SACRAMENTO	95828	I	I					
8531 THYS CT	CATERING FOOD SUPPLY	SACRAMENTO	95828	A						
8540 THYS CT	RFC MANUFACTURING INC	SACRAMENTO	95828	I						
8551 THYS CT A	CT AUTOMOTIVE	SACRAMENTO	95828	I	I					
8551 THYS CT STE A	TECH 1 AUTO	SACRAMENTO	95828	I	I					
8551 THYS CT STE C	LEE AUTO BODY	SACRAMENTO	95828		I					
8561 THYS CT STE B	AJ AUTO	SACRAMENTO	95828		I					
8561 THYS CT STE D	AUTO RESTORE TECH SERVICE	SACRAMENTO	95828		I					
8585 THYS CT	TRAFFIC CONTROL SERVICE INC	SACRAMENTO	95828	I						
8588 THYS CT	REW MATERIALS	SACRAMENTO	95828	A						
8588 THYS CT	MOBILE MODULAR PORTABLE STORAGE	SACRAMENTO	95828	A						
8589 THYS CT	TEICHERT CONSTRUCTION	SACRAMENTO	95828	I						
7600 TIERRA GLEN WAY	H & T MOBILE AUTO REPAIR	SACRAMENTO	95828		I					



Master List of Facilities within Sacramento County with Potentially Hazardous Materials

SITE ADDRESS	FACILITY NAME	CITY	ZIP	HM CATEGORY A=Active, I=Inactive						TANKS (UST Only)
				BP	WG	UST	AST	TIER	CalARP	
8120 TIMBERLAKE WAY STE 109	MERCY MEDICAL GROUP	SACRAMENTO	95823		I					
8314 TIOGAWOODS DR	PUROLATOR LIQUID PROCESS, INC	SACRAMENTO	95828	A	A					
8372 TIOGAWOODS DR	HYDRA TRUCKING & WAREHOUSING	SACRAMENTO	95828	I						
8380 TIOGAWOODS DR	PDQ AUTOMATIC TRANSMISSION PARTS	SACRAMENTO	95828	A	A					
8432 TIOGAWOODS DR	FLUID TECH HYDRAULICS, INC	SACRAMENTO	95828	A	A					
8500 TIOGAWOODS DR STE 2	BLASTING MATERIALS & EQUIPMENT, INC	SACRAMENTO	95828	A						
8538 TIOGAWOODS DR	CLASS A POWDERCOAT, INC	SACRAMENTO	95828	A	A			I		
8538 TIOGAWOODS DR	BME CO	SACRAMENTO	95828	I						
8550 TIOGAWOODS DR	MASCON, INC	SACRAMENTO	95828	I	I					
7020 TOKAY AVE	HANSON PIPE & PRECAST	SACRAMENTO	95828	A	A					
7030 TOKAY AVE	PTS MASONRY, INC	SACRAMENTO	95828	A	I					
7045 TOKAY AVE	CWS PAINTING	SACRAMENTO	95828	I	I					
7117 TOKAY AVE	PTS MASONRY, INC	SACRAMENTO	95828	I	I					
8955 TOKAY LN	T-MOBILE WEST CORP (SC06025A)	SACRAMENTO	95829	I						
9300 TOKAY LN	CALIFORNIA CARNIVAL CO	SACRAMENTO	95829	I	I					
8054 TORRENTE DR	SUMP 139	SACRAMENTO	95823	A						
2400 TOWER AVE	HAYES BROTHERS COLLISION REPAIR	SACRAMENTO	95825	A	A					
2404 TOWER AVE	MOVADO BODY SHOP	SACRAMENTO	95825	I	I					
2425 TOWER AVE	HAL'S AUTO AIR, INC	SACRAMENTO	95825	A	A					
2444 TOWER AVE	AUTO HEAVEN	SACRAMENTO	95825	I	I					
2451 TOWER AVE	STOP SHOP SERVICE CENTER	SACRAMENTO	95825	I	I					
2459 TOWER AVE	JOHN'S AUTOMOTIVE	SACRAMENTO	95825	A	A					
2501 TOWER AVE	MOTOR MACHINE	SACRAMENTO	95825	I	I					
2509 TOWER AVE	JAPANESE AUTO WORKS	SACRAMENTO	95825	I	I					
2517 TOWER AVE	AUTO WERKE	SACRAMENTO	95825		I					
2521 TOWER AVE STE A	DEALER'S SERVICE CENTER	SACRAMENTO	95825	I	I					
2521 TOWER AVE	SCOTTY & SONS AUTO & SMOG	SACRAMENTO	95825	A	A					
2541 TOWER AVE STE A	SACRAMENTO AUTO TECH	SACRAMENTO	95825	A	A					
2541 TOWER AVE STE C	MONTANA'S SERVICE CENTER	SACRAMENTO	95825	I	I					
2541 TOWER AVE STE D	BRITISH CAR SERVICE	SACRAMENTO	95825	A	A					
2542 TOWER AVE STE A	LEGEND AUTO (BODY SHOP)	SACRAMENTO	95825	I	I					
10933 TRADE CENTER DR STE 102	RCP THERAPEUTICS INC	RANCHO CORDOVA	95670	I	I					
11000 TRADE CENTER DR	MCKESSON CORPORATION	RANCHO CORDOVA	95670	A	A	A				2
11101 TRADE CENTER DR	BARCO	RANCHO CORDOVA	95670		A					
11151 TRADE CENTER DR STE 206	EAGLE AUTOMOTIVE	RANCHO CORDOVA	95670	A	A					
11151 TRADE CENTER DR	HEARTLAND TANNING, INC	RANCHO CORDOVA	95670	I						
11167 TRADE CENTER DR	VERIZON WIRELESS - ZINFANDEL	RANCHO CORDOVA	95670	A						
11225 TRADE CENTER DR	BEDROSIANS	RANCHO CORDOVA	95742	I						
11230 TRADE CENTER DR	BODYCRAFT COLLISION CENTER LLC	RANCHO CORDOVA	95742	A	A					
11253 TRADE CENTER DR STE A	STARWEST BOTANICALS, INC	RANCHO CORDOVA	95742	I	I					
11261 TRADE CENTER DR	FORM & FUSION, INC	RANCHO CORDOVA	95742	A	A					
11277 TRADE CENTER DR	WAYSIDE LUMBER	RANCHO CORDOVA	95742	I						
11311 TRADE CENTER DR, #105	CALIFORNIA FINEST AUTO DETAIL	RANCHO CORDOVA	95742	I						

Master List of Facilities within Sacramento County with Potentially Hazardous Materials

SITE ADDRESS	FACILITY NAME	CITY	ZIP	HM CATEGORY A=Active, I=Inactive						TANKS (UST Only)
				BP	WG	UST	AST	TIER	CalARP	
11311 TRADE CENTER DR 115	TEMPLE ASSOCIATES	RANCHO CORDOVA	95742	I	I					
11320 TRADE CENTER DR STE A	TOM DUFFY COMPANY	RANCHO CORDOVA	95742	A						
11320 TRADE CENTER DR STE H	EMCOR MESA ENERGY SYSTEMS	RANCHO CORDOVA	95742	A	A					
11327 TRADE CENTER DR 355	CLUTCH'S ONLY	RANCHO CORDOVA	95742		I					
11327 TRADE CENTER DR STE 360	K K COLLISION CENTER	RANCHO CORDOVA	95742	A	A					
11336 TRADE CENTER DR	CALIFORNIA HIGHWAY PATROL VALLEY I	RANCHO CORDOVA	95742	A	A					
11337 TRADE CENTER DR STE 200	EASY-CLEAN SYSTEMS	RANCHO CORDOVA	95742	A	A					
11337 TRADE CENTER DR STE 300	HYDRAULIC POWER SALES	RANCHO CORDOVA	95742	A	A					
11351 TRADE CENTER DR 650	ARTISTIC AUTO WORKS	RANCHO CORDOVA	95742		I					
11367 TRADE CENTER DR 130	CHEMICAL TECHNOLOGIES INDUSTRIAL	RANCHO CORDOVA	95742	I						
11379 TRADE CENTER DR 305	MUSTANG CONNECTION	RANCHO CORDOVA	95742		I					
11379 TRADE CENTER DR STE 305	STERLING MARINE SERVICES CTR INC	RANCHO CORDOVA	95742	I	A					
11379 TRADE CENTER DR STE 325	LAUDER PHOTOGRAPHIC INC	RANCHO CORDOVA	95742	I						
11379 TRADE CENTER DR 335	BELL AUTO PAINTING & STRIPING	RANCHO CORDOVA	95742		A					
11389 TRADE CENTER DR STE C	EXTREME GEAR OFF ROAD, INC	RANCHO CORDOVA	95742	A	A					
4135 TRAFFIC WAY	SAC DOT - TRAFFIC SIGNS	SACRAMENTO	95827	A	A					
6845 TREELARK WAY	CA AMERICAN WATER-TREELARK WELL	CITRUS HEIGHTS	95621	A					I	
12205 TRIBUTARY POINT DR	CHEVRON STATION #203186	RANCHO CORDOVA	95670	A	A	A				4
12210 TRIBUTARY POINT DR	TRIBUTARY POINT AM/PM	RANCHO CORDOVA	95670	A	A	A				2
TRIBUTE RD/BUS 80	SACRAMENTO CITY WELL #157	SACRAMENTO	95815	I					I	
TRIBUTE RD/SR 160	SACRAMENTO CITY WELL #156	SACRAMENTO	95815	A					A	
1600 TRIBUTE RD	SOFT FILE	SACRAMENTO	95815	I	I					
1767 TRIBUTE RD STE B	SUPERIOR RESTORATION PRODUCTS	SACRAMENTO	95815	I	I					
1775 TRIBUTE RD STE A	LOOMIS FARGO & CO	SACRAMENTO	95815	I	I					
1775 TRIBUTE RD STE D	POWER PRINTING	SACRAMENTO	95815		I					
1779 TRIBUTE RD 14	AMERICAN MEDICAL RESPONSE	SACRAMENTO	95815	I	I					
1787 TRIBUTE RD C	MORRISON KNUDSEN CORPORATION	SACRAMENTO	95815	I	I					
1787 TRIBUTE RD C	PRIMA ENVIRONMENTAL	SACRAMENTO	95815	I	I					
1792 TRIBUTE RD	PACIFIC BELL SCO6021	SACRAMENTO	95815	I						
1792 TRIBUTE RD	T-MOBILE WEST CORP (SC06021A)	SACRAMENTO	95815	I						
1800 TRIBUTE RD STE 100	CAPITOL CITY SURGERY CENTER	SACRAMENTO	95815	A	I					
1812 TRIBUTE RD, #A	OMNI MICROGRAPHICS INC	SACRAMENTO	95815		I					
1812 TRIBUTE RD STE H	FARIA PRINTING & GRAPHICS	SACRAMENTO	95815	A	A					
1824 TRIBUTE RD STE B	OMNI MOUNTAIN LLC	SACRAMENTO	95815	I	I					
1828 TRIBUTE RD A-E	G E HEALTHCARE	SACRAMENTO	95815		I					
11216 TRINITY RIVER DR A	TRINITY RIVER CHIROPRACTIC	RANCHO CORDOVA	95670		I					
10260 TRUEMPER WAY	UPS SUPPLY CHAIN SOLUTIONS	MATHER	95655	A						
10260 TRUEMPER WAY FLT LN	WORLDWIDE FLIGHT SERVICES	MATHER	95655		I					
10295 TRUEMPER WAY	UNITED PARCEL SERVICE, INC	MATHER	95655	A	A					
10295 TRUEMPER WAY	INTEGRATED AIRLINE SERVICES INC	MATHER	95655	I	I					
10300 TRUEMPER WAY	LGSTX SERVICES, INC	MATHER	95655	A	A					
10300 TRUEMPER WAY	DHL EXPRESS (USA), INC - SMF	MATHER	95655	A	I					
10300 TRUEMPER WAY	AIR CARGO CARRIERS, LLC	MATHER	95655	A	I					

Master List of Facilities within Sacramento County with Potentially Hazardous Materials

SITE ADDRESS	FACILITY NAME	CITY	ZIP	HM CATEGORY A=Active, I=Inactive						TANKS (UST Only)
				BP	WG	UST	AST	TIER	CalARP	
10321 TRUEMPER WAY	MATHER AIRPORT -AIRFIELD MAINT SHO	MATHER	95655	A	A					
10321 TRUEMPER WAY	MATHER AIRPORT - AIRCRAFT RESCUE &	MATHER	95655	A						
3291 TRUXEL RD 13	GLENN M MISONO DDS	SACRAMENTO	95833		I					
3291 TRUXEL RD, #14	P WILLIAM SLAVENSKY DC	SACRAMENTO	95833		I					
3291 TRUXEL RD	SAVE MART SUPERMARKET #618	SACRAMENTO	95833		A					
3561 TRUXEL RD	VERIZON WIRELESS - NATOMAS MARKE	SACRAMENTO	95834	A						
3611 TRUXEL RD	HOME DEPOT #6649	SACRAMENTO	95834	A	A					
3613 TRUXEL RD	SUMP 20	SACRAMENTO	95834	A						
3661 TRUXEL RD	WAL-MART STORE #2598	SACRAMENTO	95833	A	A					
3691 TRUXEL RD	MICHAEL'S STORE 9851	SACRAMENTO	95834	I	A					
3721 TRUXEL RD	TRUXEL ROAD SHELL	SACRAMENTO	95834	A	A	A				4
3950 TRUXEL RD	R & L THOMPSON, INC	SACRAMENTO	95834	A	A	A				2
4261 TRUXEL RD STE 1A	FRESH CLEANERS	SACRAMENTO	95834	A	A					
4752 TRUXEL RD	PAC BELL TELEPHONE CO - AT&T CALIF	SACRAMENTO	95834	A	A	A				1
501 T ST	JC AUTO SERVICE CENTER	SACRAMENTO	95811	A	A					
3675 T ST	PAC BELL TELEPHONE CO - AT&T CALIF	SACRAMENTO	95819	A	I	I				1
6380 TUPELO DR	T-MOBILE WEST CORP (SC06002A)	CITRUS HEIGHTS	95621	I						
6380 TUPELO DR	VERIZON WIRELESS - ZENITH	CITRUS HEIGHTS	95621	A						
6406 TUPELO DR STE A	DAVITA ANTELOPE DIALYSIS CENTER	CITRUS HEIGHTS	95621	A						
6412 TUPELO DR E	BARBEQUES GALORE	CITRUS HEIGHTS	95621	I						
6416 TUPELO DR	ANTELOPE DENTAL	CITRUS HEIGHTS	95621		I					
6418 TUPELO DR	TOTAL CARE	CITRUS HEIGHTS	95621		I					
6422 TUPELO DR	RITE AID #6050	CITRUS HEIGHTS	95621	I	I					
6454 TUPELO DR	SAVE MART SUPERMARKET #603	CITRUS HEIGHTS	95621	I						
6224 TURNER RD STE A	CAPITAL AUTO RESTORATION INC	SACRAMENTO	95829	I	A					
6224 TURNER RD STE C	DIESEL NUT MOTORSPORTS	SACRAMENTO	95829	I	I					
6224 TURNER RD STE D	CUSTOM CABINETS BY DESIGN	SACRAMENTO	95829	I						
6225 TURNER RD STE A & B	MCCLERNON GENERAL ENGINEERING, II	SACRAMENTO	95829	A	A					
6225 TURNER RD B	PIONEER FLEET SERVICE INC	SACRAMENTO	95829	I	I					
6326 TURNER RD	SGL MATERIALS, INC	SACRAMENTO	95829	A	I					
TWIN CITIES RD/FRANKLIN BLVD	SPRINT	ELK GROVE	95823	I						
1010 TWIN CITIES RD	JOHN PEREZ & SONS, INC	WALNUT GROVE	95690	A	A					
1400 TWIN CITIES RD	KTXL CHANNEL 40	WALNUT GROVE	95690	A	A					
1400 TWIN CITIES RD	KVIE, INC	WALNUT GROVE	95690	A						
1720 TWIN CITIES RD	JOHN MCCORMACK CO INC	WALNUT GROVE	95758	I					I	
2250 TWIN CITIES RD	GLANVALE CAMP	WALNUT GROVE	95690	I						
2250 TWIN CITIES RD	GLANVALE RANCH	WALNUT GROVE	95690	I	I					
4707 TWIN CITIES RD	WILBUR-ELLIS CO - TWIN CITIES DBA JOI	ELK GROVE	95757	A	A				A	
5000 TWIN CITIES RD	T-MOBILE WEST CORP (SC06101A)	WALNUT GROVE	95690	I						
5902 TWIN CITIES RD	MARTIN DUANE JR FARM	ELK GROVE	95758	I						
9084 TWIN CITIES RD	JOHNSON FARMS	GALT	95632	I						
9850 TWIN CITIES RD	RICHARD A. MCGEE CORRECTIONAL TR/	GALT	95632	A	A					
10059 TWIN CITIES RD	AT&T MOBILITY-GALT (9684)	GALT	95632	A						

Master List of Facilities within Sacramento County with Potentially Hazardous Materials

SITE ADDRESS	FACILITY NAME	CITY	ZIP	HM CATEGORY A=Active, I=Inactive						TANKS (UST Only)
				BP	WG	UST	AST	TIER	CalARP	
10059 TWIN CITIES RD	CITY OF GALT WWTP	GALT	95632	A			I		I	
10059 TWIN CITIES RD	COUNTY OF SACRAMENTO	GALT	95632	A						
10098 TWIN CITIES RD	CAL WEST SEEDS, LLC	GALT	95632	A	I					
10305 TWIN CITIES RD	HORNING EQUIPMENT CO, INC	GALT	95632	I	A					
10340 TWIN CITIES RD	JIFFY LUBE #3324	GALT	95632	A	A					
10370 TWIN CITIES RD	O'REILLY AUTO PARTS #3567	GALT	95632	A	A					
10430 TWIN CITIES RD	RALEY'S SUPERMARKET 0302	GALT	95632	I	I					
10450 TWIN CITIES RD	RALEY'S AISLE ONE/ #352	GALT	95632	A	A	A				3
10520 TWIN CITIES RD	TRACTOR SUPPLY CO	GALT	95632	I						
10570 TWIN CITIES RD	RITE AID #6547	GALT	95632	I	A					
11500 TWIN CITIES RD	SIERRA SPRAY FOAM ROOFING	GALT	95632	A						
11500 TWIN CITIES RD	BPS PROPANE SERVICE INC	GALT	95632	I						
11550 TWIN CITIES RD	DRJ FARMS	HERALD	95286	I						
13070 TWIN CITIES RD	GARY SILVA JR	HERALD	95638	I	I					
14440 TWIN CITIES RD	RANCHO SECO NUCLEAR STATION	HERALD	95638	A	A	I		I		
14962 TWIN CITIES RD	RANCHO SECO PARK	HERALD	95638	I						
15261 TWIN CITIES RD	VERIZON WIRELESS - ARROYO SECO	HERALD	95638	A						
TWIN CITIES RD	WEST COAST GRAPE FARMING INC	HERALD	95638	I						
TWIN CITIES RD	WEST COAST GRAPE FARMING INC	HERALD	95638	I						
TWIN CITIES RD	WEST COAST GRAPE FARMING INC	HERALD	95638	I						
TWIN CITIES RD	WEST COAST GRAPE FARMING, INC	HERALD	95638	I						
6504 TWIN PARKS DR	CA AMERICAN WATER-TWIN PARKS WEL	CITRUS HEIGHTS	95621	A					I	
8443 TWIN TRAILS DR	CA AMERICAN WATER-TWIN TRAILS WEL	ANTELOPE	95843	A					I	
TWITCHELL ISLAND RD	RVGU 137 WELL SITE	RIO VISTA	94571	A	I					
TWITCHELL ISLAND RD	RVGU 153 WELL SITE	RIO VISTA	94571	A	I					
TWITCHELL ISLAND RD	RVGU159 WELL SITE	ISLETON	95641	I						
TYLER ISLAND	PG & E TYLER ISLAND DEHY STATION	ISLETON	94571	A						
15335 TYLER ISLAND RD	MELLO 3-10	ISLETON	95641	A	A					
15335 TYLER ISLAND RD	MELLO 2-10	ISLETON	95641	A	A					
15335 TYLER ISLAND RD	ROYALE CUSTODY METER	WALNUT GROVE	95690	A	I					
16058 TYLER ISLAND RD	P G & E FURTH 115 MASTER METER ODC	RIO VISTA	94571	A						
17153 TYLER ISLAND RD	P G & E - TYLER #8 ODORANT TANK	RIO VISTA	94571	A						
17753 TYLER ISLAND RD	ISLAND FARMS	ISLETON	95641	I	I					
18981 TYLER ISLAND RD	KAY DIX RANCH CO II	WALNUT GROVE	95690	I						
19701 TYLER ISLAND RD	MELLO FARMS	WALNUT GROVE	95690	I						
TYLER ISLAND RD	LEWALLEN RP	ISLETON	95641	A						
TYLER ISLAND RD	LEWALLEN 31-1	ISLETON	95641	A	I					
TYLER ISLAND RD	JENSEN 5	ISLETON	95641	I						
TYLER ISLAND RD	JENSEN 3	ISLETON	95641	I	I					
TYLER ISLAND RD	FURTH MASTER METER	WALNUT GROVE	95690	A	I					
TYLER ISLAND RD	ALLEN 34-1 34-2	ISLETON	95641	A	I					
TYLER ISLAND RD	TYLER 5-1, 5-2	ISLETON	95641	A						
TYLER ISLAND RD	TYLER 6-2	ISLETON	95641	I	I					

Master List of Facilities within Sacramento County with Potentially Hazardous Materials

SITE ADDRESS	FACILITY NAME	CITY	ZIP	HM CATEGORY A=Active, I=Inactive						TANKS (UST Only)
				BP	WG	UST	AST	TIER	CalARP	
TYLER ISLAND RD	TYLER ISLAND GAS PLANT	ISLETON	95641	I						
5109 TYLER ST	CALIFORNIA HIGHWAY PATROL	SACRAMENTO	95841	A	A	I				1
14423 TYLOR ISLAND RD	BETTENCOURT FARMS	WALNUT GROVE	95690	I						
4421 ULYSSES DR	SSW DISTRICT ULYSSES/MERCURY WEL	SACRAMENTO	95864	A						
8300 UMBRIA AVE	TOTAL SERVICE LOGISTIC INC	SACRAMENTO	95828	I						
8341 UMBRIA AVE	PHANTOM FIREWORKS	SACRAMENTO	95828	A						
8351 UMBRIA AVE BLDG 5-1	SACRAMENTO HABITAT FOR HUMANITY	SACRAMENTO	95828	I	I					
9062 UNION PARK WAY	UNITED RENTALS NW, INC #655	ELK GROVE	95624	A	A					
9090 UNION PARK WAY STE 106	THE PLUMBING THERAPIST	ELK GROVE	95624		I					
9090 UNION PARK WAY STE 107	CALIFORNIA RESTORATION INC	ELK GROVE	95624	I	I					
9090 UNION PARK WAY STE 108	HUFT HEATING & AIR CONDITIONING, INC	ELK GROVE	95624	I						
9110 UNION PARK WAY STE 101	ADVANCED MOBILE AUTO SERVICE	ELK GROVE	95624	I	I					
9149 UNION PARK WAY STE 100	TRAFFIC SIGN SPECIALTIES	ELK GROVE	95624		I					
9157 UNION PARK WAY	DAN'S AUTO REPAIR OF ELK GROVE	ELK GROVE	95624	A	A					
9175 UNION PARK WAY	NOR-CAL MOTORSPORTS, INC	ELK GROVE	95624	A	A					
9090 UNION PKWY STE 102	QUALITY STEEL FABRICATORS	ELK GROVE	95624	I						
300 UNIVERSITY AVE 103	UNIVERSITY DIALYSIS CENTER	SACRAMENTO	95825	I						
500 UNIVERSITY AVE	FPA MEDICAL GROUP	SACRAMENTO	95825		I					
500 UNIVERSITY AVE	UNIVERSAL CARE DENTAL GROUP	SACRAMENTO	95825		I					
8530 UNSWORTH AVE	BUILDERS FENCE CO, INC	SACRAMENTO	95828	A						
8545 UNSWORTH AVE	HA ENTERPRISES	SACRAMENTO	95828	I	I					
8548 UNSWORTH AVE	BUILDERS FENCE CO INC	SACRAMENTO	95828	I						
8560 UNSWORTH AVE	LUCKY'S AUTO WRECKING	SACRAMENTO	95828	I	I					
8590 UNSWORTH AVE	VICTORY AUTO DISMANTLER	SACRAMENTO	95828	A	A					
7807 UPLANDS WAY	HCR-MANOR CARE LLC-LHCF	CITRUS HEIGHTS	95610	A						
4805 URBANI AVE BLDG 783-0	ELECTRICAL MAINTENANCE CONSULTAN	MCCLELLAN	95838	I	I					
4841 URBANI AVE	SAC CONTAINER CORP	MCCLELLAN	95652	A	A					
1300 U ST	DEPT OF FORESTRY & FIRE PROTECTIOI	SACRAMENTO	95818	A						
1428 U ST	DANIEL T MIYASKI DDS	SACRAMENTO	95818		I					
3008 U ST	SURE WEST BROADBAND (HUB #4)	SACRAMENTO	95817	A						
8311 VALDEZ AVE STE 100	EVERGREEN ENVIRONMENTAL SVCE	SACRAMENTO	95828	A						
8311 VALDEZ AVE 800	GORILLA RECOVERY SYSTEMS INC	SACRAMENTO	95828	I						
8351 VALDEZ AVE	TOTAL SERVICE LOGISTICS INC	SACRAMENTO	95828	A						
11583 VALENSIN RD	THE FISHERY	GALT	95632	A						
11585 VALENSIN RD	THE FISHERY	GALT	95632	I						
1 VALINE CT	VCA GREENHAVEN ANIMAL HOSPITAL	SACRAMENTO	95831		I					
62 VALINE CT	T-MOBILE WEST CORP (SC06038A)	SACRAMENTO	95831	I						
6161 VALLEY HI DR	T-MOBILE WEST CORP (SC15388A)	SACRAMENTO	95823	I						
6624 VALLEY HI DR	DARRYL RAGLAND	SACRAMENTO	95823		I					
5904 VAN ALSTINE AVE	CAL SIERRA CONSTRUCTION	CARMICHAEL	95608	I		I				3
6248 VAN MAREN LN	CA AMERICAN WATER-VAN MAREN WELI	CITRUS HEIGHTS	95621	A					I	
6680 VAN MAREN LN	MSA: VAN MAREN SEWAGE PUMP STN (N	CITRUS HEIGHTS	95621	A						
6720 VAN MAREN LN	T-MOBILE WEST CORP (SC06020A)	CITRUS HEIGHTS	95621	I						

Master List of Facilities within Sacramento County with Potentially Hazardous Materials

SITE ADDRESS	FACILITY NAME	CITY	ZIP	HM CATEGORY A=Active, I=Inactive						TANKS (UST Only)
				BP	WG	UST	AST	TIER	CalARP	
7879 VAN VLECK RD	MURIETA SOIL TECHNOLOGIES	SLOUGHHOUSE	95683	I						
7889 VAN VLECK RD	VAN VLECK RANCHING & RESOURCES IN	RANCHO MURIETA	95683	I						
2301 VEHICLE DR STE C	STOLL'S GERMAN AUTO	RANCHO CORDOVA	95670	I	A					
2301 VEHICLE DR D	LEO' S AUTO CENTER	RANCHO CORDOVA	95670		I					
2301 VEHICLE DR STE E	ACTION AUTO PAINTING	RANCHO CORDOVA	95670	I	A					
2301 VEHICLE DR STE G	CORDOVA AUTO REPAIR	RANCHO CORDOVA	95670	A	A					
2301 VEHICLE DR STE I-1	VLADIMIR'S AUTO REPAIR	RANCHO CORDOVA	95670	A	A					
2301 VEHICLE DR STE J	THE NEIGHBORHOOD GARAGE	RANCHO CORDOVA	95670	A	A					
2351 VEHICLE DR	7 STOP FOOD MART #2	RANCHO CORDOVA	95670	A						
2450 VENTURE OAKS WAY	AT&T MOBILITY - GARDEN HWY (9791)	SACRAMENTO	95833	A						
2590 VENTURE OAKS WAY	THE SPINK CORPORATION	SACRAMENTO	95833	I						
967 VENTURE CT	AT & T MOBILITY - ETHAN (14617)	SACRAMENTO	95825	A						
6540 VERNACE WAY	FRUITRIDGE VISTA WATER CO	SACRAMENTO	95823	I						
8347 VILLAVIEW DR	CALIFORNIA-AMERICAN WATER CO	CITRUS HEIGHTS	95621	I					I	
1315 VINCI AVE STE A	WEST COAST PNEUMATICS, INC	SACRAMENTO	95838	A	A					
1315 VINCI AVE STE B	MERIDIAN UTILITY EQUIPMENT SALES	SACRAMENTO	95838	I						
1350 VINCI AVE STE 1	DAN DUKES TRUCKING, INC	SACRAMENTO	95838	A	A					
1350 VINCI AVE 3	WEST COAST PNEUMATICS INC	SACRAMENTO	95838	I	I					
1350 VINCI AVE 3	DW PUMPS	SACRAMENTO	95838	I	I					
1350 VINCI AVE STE 3	OWEN EQUIPMENT SALES	SACRAMENTO	95838	A	A					
1400 VINCI AVE	PARC SPECIALTY CONTRACTORS	SACRAMENTO	95838	I						
1470 VINCI AVE	WHOLESALE TRAILER SUPPLY	SACRAMENTO	95838	A	A					
1550 VINCI AVE STE 100	HALM METAL FAB	SACRAMENTO	95838	A					I	
1550 VINCI AVE STE 200	BOYCE PRO-STREET	SACRAMENTO	95838	A	I					
1550 VINCI AVE	GROWERS RESOURCE INC	SACRAMENTO	95838	I						
1059 VINE ST STE 101	XPEDX #0826	SACRAMENTO	95811	I						
1059 VINE ST 108	LENNOX INDUSTRIES INC	SACRAMENTO	95811	I						
1099 VINE ST STE 204	AXIOM AUTOMOTIVE TECHNOLOGIES	SACRAMENTO	95811	I	I					
1199 VINE ST	MARTIN SPROCKET & GEAR, INC	SACRAMENTO	95814	A	A					
1275 VINE ST	LOVOTTI BROS DIST CO INC	SACRAMENTO	95811	I	I	I				2
7713 VINEYARD RD	WILDHAWK GOLF COURSE	SACRAMENTO	95829	A	A					
8716 VINTAGE PARK DR	CALIFORNIA-AMERICAN WATER CO	SACRAMENTO	95828	A					I	
8876 VINTAGE PARK DR, #103	S A DESAULNIERS DC	SACRAMENTO	95828		I					
8876 VINTAGE PARK DR 105	LAURIE LA DOW DDS	SACRAMENTO	95828		I					
8876 VINTAGE PARK DR STE 107	KING'S CLEANERS	SACRAMENTO	95828	A	A					
8876 VINTAGE PARK DR	CIRCLE K #2708768	SACRAMENTO	95828	I						
4005 VISTA PARK CT	WEST COAST CONSTRUCTION	SACRAMENTO	95834		I					
4040 VISTA PARK CT STE 30	ACOUSTICAL MATERIAL SERVICES	SACRAMENTO	95834	I						
7626 VISTA VERDE WAY	CALIFORNIA-AMERICAN WATER CO	SACRAMENTO	95828	I						
1301 V ST	CAL EPA AIR RESOURCES BOARD	SACRAMENTO	95818	A						
1322 V ST	BROWNIE'S DIGITAL IMAGING	SACRAMENTO	95818	I	I				I	
1900 V ST	PARTS WAREHOUSE INC	SACRAMENTO	95818	I						
1900 V ST	NAPA AUTO PARTS	SACRAMENTO	95818	I						

Master List of Facilities within Sacramento County with Potentially Hazardous Materials

SITE ADDRESS	FACILITY NAME	CITY	ZIP	HM CATEGORY A=Active, I=Inactive						TANKS (UST Only)
				BP	WG	UST	AST	TIER	CalARP	
2009 V ST	CORONET COLOR LAB	SACRAMENTO	95818	I	I			I		
2716 V ST	BROWN CHIROPRACTIC CENTER	SACRAMENTO	95818		I					
4400 V ST	PATHOLOGICAL SUPPORT BLDG	SACRAMENTO	95817			I				1
WADENA/GLADMAR/MELFORT WAY	MSA: WADENA WELL SITE (W48)	ELK GROVE	95758	I					I	
6955 WALERGA RD	7-ELEVEN STORE #35351	SACRAMENTO	95842	A	A	A				4
7117 WALERGA RD STE 4	NEW HANS CLEANER	SACRAMENTO	95842	A	A					
7117 WALERGA RD, #6	ANTELOPE FAMILY DENTAL CARE	SACRAMENTO	95842		I					
7880 WALERGA RD	LES SCHWAB TIRES #643	ANTELOPE	95843	A	A					
7897 WALERGA RD, #119	GREATER SAC DENTAL GRP INC	SACRAMENTO	95843		I					
7897 WALERGA RD STE 121	CUSTOM CLEANERS	ANTELOPE	95843	A	A					
7901 WALERGA RD	BEL AIR SUPERMARKET #519	SACRAMENTO	95843	I						
7905 WALERGA RD	RITE AID #6986	SACRAMENTO	95843		I			I		
7966 WALERGA RD	ANTELOPE CHEVRON	ANTELOPE	95843	A	A	A				3
7969 WALERGA RD	ARCO AM/PM #06513	SACRAMENTO	95843	A	A	A				3
805 WALES DR 1	JAMISON CHIROPRACTIC	FOLSOM	95630		I					
805 WALES DR, #3	GEORGE D CHEN JR DDS	FOLSOM	95630		I					
817 WALES DR 3	ONE HOUR MOTO PHOTO	FOLSOM	95630		I			I		
820 WALES DR, #1	J PATRICK DUNBAR DDS	FOLSOM	95630		I					
WALKER LANDING RD/HWY 160	P G & E - PUCCI MASTER METER ODORA	RIO VISTA	94571	A						
14423 WALNUT GROVE THORNTON RD	WALNUT GROVE HARDWARE	WALNUT GROVE	95690	I						
14442 WALNUT GROVE THORNTON RD	CROP PRODUCTION SERVICES	WALNUT GROVE	95690	A	A				A	
14470 WALNUT GROVE THORNTON RD	MID-CAL TRACTOR	WALNUT GROVE	95690	A	I					
14410 WALNUT GROVE THORTON RD	T-MOBILE WEST CORP (SC06860A)	WALNUT GROVE	95690	I						
1050 WALNUT AVE	FIRE STATION 46	GALT	95632	A						
1717 WALNUT AVE	ARDEN FAIR CLEANERS	CARMICHAEL	95608	A	A					
2415 WALNUT AVE	LESLIE'S POOLMART	CARMICHAEL	95608	I						
2513 WALNUT AVE	REAGOR PET HOSPITAL	CARMICHAEL	95608		I					
2847 WALNUT AVE	A & T AUTOMOTIVE	CARMICHAEL	95608	A	A					
3529 WALNUT AVE	WHITNEY OAKS CARE CENTER	CARMICHAEL	95608	A	I					
3738 WALNUT AVE	SAN JUAN USD [HM]	CARMICHAEL	95608			I				2
3939 WALNUT AVE	ESKATON VILLAGE CARMICHAEL- LHCF	CARMICHAEL	95608	A						
5237 WALNUT AVE	H & D ELECTRIC	SACRAMENTO	95841	I	I					
5257 WALNUT AVE	HOMEBASE #0010	SACRAMENTO	95841	I	I					
5306 WALNUT AVE	H & D ELECTRIC	SACRAMENTO	95841	I	I					
5314 WALNUT AVE STE C	J & J AUTO SERVICE	SACRAMENTO	95841	I	I					
5315 WALNUT AVE	ECONO LUBE & TUNE	SACRAMENTO	95841			I				1
5326 WALNUT AVE	CLARKE & RUSH MECHANICAL INC	SACRAMENTO	95841	I						
5331 WALNUT AVE	SSW DISTRICT WALNUT CORP YARD	SACRAMENTO	95841	A	A	I				2
5331 WALNUT AVE	NORTHBRIDGE WD WALNUT #10	SACRAMENTO	95841	I					I	
5655 WALNUT AVE	ROLLINGWOOD CHIROPRACTIC CTR	ORANGEVALE	95662		I					
6228 WALNUT AVE	AGAPE MOTORS	ORANGEVALE	95662	A	A					
6232 WALNUT AVE	T-MOBILE WEST CORP (SC06093A)	ORANGEVALE	95662	I						
10326 WALNUT AVE	BAY MEADOW FARMS	GALT	95632	I	I					

Master List of Facilities within Sacramento County with Potentially Hazardous Materials

SITE ADDRESS	FACILITY NAME	CITY	ZIP	HM CATEGORY A=Active, I=Inactive						TANKS (UST Only)
				BP	WG	UST	AST	TIER	CalARP	
7517 WALNUT DR	A & A STEPPING STONE MFG, INC	CITRUS HEIGHTS	95621	A	I					
1341 WAREHOUSE ST	SASD WAREHOUSE ST PUMP STATION (S	WALNUT GROVE	95690	A						
4900 WAREHOUSE WAY STE 10	COUNTER COAT USA	SACRAMENTO	95826	I	I					
4900 WAREHOUSE WAY STE 45	DAN'S CUSTOM CABINETS	SACRAMENTO	95826		I					
4900 WAREHOUSE WAY STE 60	THE COMMUNITY COLLEGE FOUNDATIOI	SACRAMENTO	95826		A					
5000 WAREHOUSE WAY	LIQUI-BOX CORPORATION	SACRAMENTO	95826	A	A					
5401 WAREHOUSE WAY 101	B M LYNN PAINTING	SACRAMENTO	95826	I						
5401 WAREHOUSE WAY STE 107	UNIQUE MOTORSPORTS	SACRAMENTO	95826		I					
5401 WAREHOUSE WAY 112	ALPINE AUTOMOTIVE SERVICE	SACRAMENTO	95826		I					
5440 WAREHOUSE WAY	CALIFORNIA GRILLS	SACRAMENTO	95826	I						
5451 WAREHOUSE WAY 103	NEW HORIZON	SACRAMENTO	95826	I						
5451 WAREHOUSE WAY STE 105	STRINGFELLOW FAMILY PAINTING	SACRAMENTO	95826	A	I					
5600 WAREHOUSE WAY	JEFF WHITE EQUIPMENT REPAIR MOBILE	SACRAMENTO	95826	I	I					
5600 WAREHOUSE WAY	M & S RACING	SACRAMENTO	95826	I	A					
5601 WAREHOUSE WAY	CONTINENTAL HARDWOOD COMPANY	SACRAMENTO	95826	I						
5640 WAREHOUSE WAY	PACIFIC COAST SPROUT FARMS INC	SACRAMENTO	95826	I						
5800 WAREHOUSE WAY	WINDUSTRIAL	SACRAMENTO	95826	I						
5801 WAREHOUSE WAY STE C	CONTINENTAL HARDWOOD COMPANY	SACRAMENTO	95826	I						
5801 WAREHOUSE WAY D	STRIGHT-LINE	SACRAMENTO	95826	I						
5900 WAREHOUSE WAY	DRYWALL WORKS, INC	SACRAMENTO	95826	A	A					
5900 WAREHOUSE WAY	FOAM WORKS, LLC	SACRAMENTO	95826	A	I					
5900 WAREHOUSE WAY	STUCCO WORKS, INC	SACRAMENTO	95826	A	I					
5900 WAREHOUSE WAY	AUTO WORKS SERVICE	SACRAMENTO	95826	I	I					
6050 WAREHOUSE WAY	WEST WOOD SPECIALTIES INC	SACRAMENTO	95826	I	I					
6100 WAREHOUSE WAY	HEIECK SUPPLY	SACRAMENTO	95826	A						
6101 WAREHOUSE WAY	TORO BODY SHOP	SACRAMENTO	95826		I					
6111 WAREHOUSE WAY	PIONEER FLEET SERVICE INC	SACRAMENTO	95826	I	I					
6121 WAREHOUSE WAY	PIONEER FLEET SERVICE INC	SACRAMENTO	95826	A	A					
6152 WAREHOUSE WAY	ARAMARK REFRESHMENTS	SACRAMENTO	95826	A						
6199 WAREHOUSE WAY	CENTRAL VALLEY SCREEN & SUPPLY	SACRAMENTO	95826	A						
6200 WAREHOUSE WAY	SHIFT MANAGEMENT, INC	SACRAMENTO	95826	A	A					
6201 WAREHOUSE WAY	WEST COAST RESTORATION CONTRACT	SACRAMENTO	95826	A	A					
6202 WAREHOUSE WAY	AMERICAN STRIPPING OF SACRAMENTC	SACRAMENTO	95826	A	A					
6290 WAREHOUSE WAY	KEARNEY'S PAINTING INC	SACRAMENTO	95826	I	I					
6291 WAREHOUSE WAY	NETWORK OFFICE SYSTEMS	SACRAMENTO	95826	I						
11810 WASHINGTON AVE	FRONTIER CITIZENS TELECOM CO OF C/	COURTLAND	95615	A		A				1
10260 WATERMAN DR	VERIZON WIRELESS E ELK GROVE	ELK GROVE	95624	A						
8246 WATERMAN RD	MSA: WATERMAN ROAD WATER TREATM	SACRAMENTO	95829	A					I	
9157 WATERMAN RD	VERIZON WIRELESS- ELK GROVE SHERII	ELK GROVE	95624	A						
9810 WATERMAN RD	RADIAL TIRE OF ELK GROVE	ELK GROVE	95624	A	A					
9822 WATERMAN RD	THE TRUCK SHOPPE	ELK GROVE	95624	I	I					
9826 WATERMAN RD	D & J TOWING INC	ELK GROVE	95624		I					
9882 WATERMAN RD STE 120	PERFECTION AUTO PARTS AND REPAIR	ELK GROVE	95624	I	I					



Master List of Facilities within Sacramento County with Potentially Hazardous Materials

SITE ADDRESS	FACILITY NAME	CITY	ZIP	HM CATEGORY A=Active, I=Inactive						TANKS (UST Only)
				BP	WG	UST	AST	TIER	CalARP	
9882 WATERMAN RD STE 140	AUTO START	ELK GROVE	95624	I	I					
9960 WATERMAN RD	MSA: EAST ELK GROVE WTP (WT05)	ELK GROVE	95624	A						
10090 WATERMAN RD	PARAMOUNT PETROLEUM CORPORATIO	ELK GROVE	95624	A	A					
10144 WATERMAN RD	RIVER CITY WASTE RECYCLERS	ELK GROVE	95624	A	A	I				0
10200 WATERMAN RD STE B	VINEYARD AUTOMOTIVE	ELK GROVE	95624	A	A					
10200 WATERMAN RD, #K	COMPLETE AUTO REPAIR	ELK GROVE	95624		I					
10250 WATERMAN RD	ELK GROVE AUTO DISMANTLERS	ELK GROVE	95624	I	I					
10260 WATERMAN RD	KNIFE RIVER	ELK GROVE	95642	A	A	I				0
10268 WATERMAN RD	INTERNATIONAL PAPER CO	ELK GROVE	95624-9403	A	A					
10286 WATERMAN RD	CEMEX CONSTRUCTION MATERIALS PAC	ELK GROVE	95624	A						
WATERTON WAY	MSA: MANLOVE STORM DRAIN PUMP (D1	SACRAMENTO	95826	A						
1 WATER ST	CITY OF SACTO WATER TREATMENT PL	SACRAMENTO	95811	A	A				A	
7512 WATSON WAY	LINMOORE FENCING & IRON WORKS, INC	CITRUS HEIGHTS	95610	A						
WATT AVE S & JACKSON RD	ARDEN FORCE MAIN OXYGEN STRUCTUI	SACRAMENTO	95826	A					I	
WATT AVE/MADISON AVE	MSA: WATT AVE UNDERPASS STORM DR	NORTH HIGHLANDS	95660	I	I				I	
1721 WATT AVE	NEW OASIS CAR WASH & LUBE	SACRAMENTO	95825	A	A					
1730 WATT AVE	RITE AID #6079	SACRAMENTO	95825	I	A			I		
1730 WATT AVE	SSW DISTRICT WATT/ARDEN WELL 20A	SACRAMENTO	95864	A						
1735 WATT AVE	DUPLICATE - SEE FA0017658	SACRAMENTO	95825	I	I					
1738 WATT AVE	PETSMART	SACRAMENTO	95825	I						
1745 WATT AVE	GOODYEAR AUTO SERVICE CTR #9222	SACRAMENTO	95825	I	I					
1855 WATT AVE	ARCO AM/PM #02166	SACRAMENTO	95825	A	A	A				4
1901 WATT AVE, #2	BRENT J VARSHAWSKY DMD	SACRAMENTO	95825		I					
1901 WATT AVE, #3	MICHAEL J PETRUCCI DDS	SACRAMENTO	95825		I					
1901 WATT AVE 5	MAHIN HARRIS DDS	SACRAMENTO	95825		I					
1901 WATT AVE, #6	KENNETH MILLER DDS	SACRAMENTO	95825		I					
2220 WATT AVE B15	NEW GENERATION PORTRAITS	SACRAMENTO	95864		I					
2233 WATT AVE	AT&T MOBILITY-DEL PASO (9709)	SACRAMENTO	95825	A						
2346 WATT AVE	RITZ CAMERAS	SACRAMENTO	95825		I			I		
2416 WATT AVE	BED BATH & BEYOND #569	SACRAMENTO	95825	I	A					
2610 WATT AVE	QUICKY'S 1 HR PHOTO PROCESSING	SACRAMENTO	95821		I			I		
2612 WATT AVE	COUNTRY CLUB CLEANERS	SACRAMENTO	95821	I	I					
2700 WATT AVE	PACIFIC BELL TELEPHONE CO - AT&T CA	SACRAMENTO	95821	A	I	I				1
2835 WATT AVE	DE ANZA AUTO SERVICE	SACRAMENTO	95821	A	A					
2849 WATT AVE	SAC INVESTMENT	SACRAMENTO	95821	A	A	A				4
2900 WATT AVE	WATT CIRCLE SEVEN	SACRAMENTO	95821	A	A	A				3
3046 WATT AVE	DR TEETH	SACRAMENTO	95821		I					
3311 WATT AVE	BOBBY G BOOZER DDS	SACRAMENTO	95821		I					
3311 WATT AVE	GLEN A TUELLER DDS INC	SACRAMENTO	95821		I					
3321 WATT AVE 109	WATT AVE PET HOSPITAL	SACRAMENTO	95821		I					
3350 WATT AVE STE E	INTERNATIONAL PRINTING CORP	SACRAMENTO	95821		I					
3350 WATT AVE	VERIZON WIRELESS - TOWN & COUNTRY	SACRAMENTO	95821	A						
3431 WATT AVE	RALEY'S SUPERMARKET #415	SACRAMENTO	95821	I						

Master List of Facilities within Sacramento County with Potentially Hazardous Materials

SITE ADDRESS	FACILITY NAME	CITY	ZIP	HM CATEGORY A=Active, I=Inactive						TANKS (UST Only)
				BP	WG	UST	AST	TIER	CalARP	
3455 WATT AVE	AUTO ZONE #5603	SACRAMENTO	95821	A	A					
3500 WATT AVE	POWERON '76'	SACRAMENTO	95821	A	A	A				3
3838 WATT AVE, #A100	LAWRENCE D HANSEN DDS	SACRAMENTO	95821		I					
3921 WATT AVE	ARCO AM/PM #04398	SACRAMENTO	95821	A	A	A				4
4300 WATT AVE	WATT AVE CHEVRON	SACRAMENTO	95821	A	A	A				2
4328 WATT AVE	WEST SACRAMENTO, LLC	NORTH HIGHLANDS	95660	A						
4626 WATT AVE	PREDATOR PAINTBALL RELOADED	NORTH HIGHLANDS	95660	A						
4631 WATT AVE	BHULLAR'S INC #255999	NORTH HIGHLANDS	95660	A	A	A				3
4637 WATT AVE	FIRESTONE COMPLETE AUTO CARE #35	NORTH HIGHLANDS	95660	A	A	I				1
4675 WATT AVE	WAL-MART STORES, INC	NORTH HIGHLANDS	95660	I						
4720 WATT AVE	1-DAY PAINT & BODY CENTER #125	NORTH HIGHLANDS	95660	I	I					
4741 WATT AVE STE B	PALADIN PRIVATE SECURITY	NORTH HIGHLANDS	95660	A	A					
4741 WATT AVE	RECYCLING INDUSTRIES, INC	NORTH HIGHLANDS	95660	A	A					
4745 WATT AVE	ARCO AM/PM #83233	NORTH HIGHLANDS	95660	A	A	A				3
4800 WATT AVE	JIFFY LUBE #2225	NORTH HIGHLANDS	95660	A	A	I				0
4900 WATT AVE	7-ELEVEN #2235-16081F	NORTH HIGHLANDS	95660							
4946 WATT AVE 19&25	SIERRA CYLINDER HEAD MACH SHOP	NORTH HIGHLANDS	95660	I	I					
4946 WATT AVE 20	ANGIE'S AUTO REPAIR E-35	NORTH HIGHLANDS	95660		A					
4946 WATT AVE STE 28	ONE STEP SERVICE SOLUTION	NORTH HIGHLANDS	95660	I	I					
4946 WATT AVE STE 31	NOR-CAL PEST CONTROL	NORTH HIGHLANDS	95660	A						
4946 WATT AVE STE 6	AES WHOLESALE ALTERNATORS & STAF	NORTH HIGHLANDS	95660		A					
4946 WATT AVE STE B-16	PAXTON ENGINEERING INC	NORTH HIGHLANDS	95660	I	I					
4986 WATT AVE STE B	DEWALT INDUSTRIAL TOOL CO	NORTH HIGHLANDS	95660		A					
4986 WATT AVE STE F	NORTH HIGHLANDS DIALYSIS CENTER	NORTH HIGHLANDS	95660	A						
5200 WATT AVE	MCCLELLAN AFB BLDG 7	SACRAMENTO	95660			I				1
5200 WATT AVE	MCCLELLAN AFB BLDG 200	SACRAMENTO	95660			I				1
5200 WATT AVE	MCCLELLAN AFB BLDG 262	SACRAMENTO	95660			I				1
5200 WATT AVE	MCCLELLAN AFB BLDG 376	SACRAMENTO	95660			I				4
5200 WATT AVE	MCCLELLAN AFB BLDG 445	SACRAMENTO	95660			I				1
5200 WATT AVE	MCCLELLAN AFB BLDG 367	SACRAMENTO	95660			I				2
5200 WATT AVE	MCCLELLAN AFB BLDG 600	SACRAMENTO	95660			I				1
5200 WATT AVE	MCCLELLAN AFB BLDG 900	SACRAMENTO	95660			I				4
5200 WATT AVE	MCCLELLAN AFB BLDG 5365	SACRAMENTO	95660			I				3
5645 WATT AVE	A+ SMOG & OIL CHANGE	NORTH HIGHLANDS	95660	I	I					
5647 WATT AVE	LES SCHWAB TIRE CENTER #660	NORTH HIGHLANDS	95660	I	I					
5701 WATT AVE	SERVO	NORTH HIGHLANDS	95660	A	A	A				3
5722 WATT AVE	CALIFORNIA BACK & NECK PAIN SPEC	NORTH HIGHLANDS	95660		I					
5825 WATT AVE STE B-1	CMP MOTORS	NORTH HIGHLANDS	95660	I	I					
5825 WATT AVE B3	AUTO REPAIR	NORTH HIGHLANDS	95660		I					
5825 WATT AVE STE B-3	CLIFF AUTOMOTIVE	NORTH HIGHLANDS	95660		I					
5825 WATT AVE B6	ETERNAL TRANSMISSION	NORTH HIGHLANDS	95660		I					
5849 WATT AVE	AMIGO AUTO REPAIR & SMOG	NORTH HIGHLANDS	95660	I	I					
5851 WATT AVE	BIG O TIRES #5211	NORTH HIGHLANDS	95660	A	A					

Master List of Facilities within Sacramento County with Potentially Hazardous Materials

SITE ADDRESS	FACILITY NAME	CITY	ZIP	HM CATEGORY A=Active, I=Inactive						TANKS (UST Only)
				BP	WG	UST	AST	TIER	CalARP	
5853 WATT AVE	PRO BUILT TRANSMISSIONS	NORTH HIGHLANDS	95660	A	A					
5855 WATT AVE	HOLCOMB'S AUTO CLINIC	NORTH HIGHLANDS	95660	A	A					
5911 WATT AVE	NORTH HIGHLANDS LAWN & GARDEN SF	NORTH HIGHLANDS	95660		I					
6001 WATT AVE	SAM'S AUTO REPAIR	NORTH HIGHLANDS	95660		I					
6007 WATT AVE	PAINT CITY	NORTH HIGHLANDS	95660	I	I					
6009 WATT AVE	SAM'S AUTO REPAIR	NORTH HIGHLANDS	95660		I					
6137 WATT AVE, #8	ELMIRA ABRAAMYAN DDS	NORTH HIGHLANDS	95660		I					
6137 WATT AVE, #9	KENNETH E MOORE DDS	NORTH HIGHLANDS	95660		I					
6150 WATT AVE	GRAND AUTO #32	NORTH HIGHLANDS	95660	I	I					
6150 WATT AVE	O'REILLY AUTO PARTS #3465	NORTH HIGHLANDS	95660	A	A					
6150 WATT AVE	WHEEL WORKS	NORTH HIGHLANDS	95660	I	I					
6229 WATT AVE	MEXICO AUTO REPAIR	NORTH HIGHLANDS	95660	A	A					
6253 WATT AVE	NORTH HIGHLANDS LAWN & GARDEN SF	NORTH HIGHLANDS	95660	I	I					
6303 WATT AVE	BEST AMERICAN TIRE & WHEEL	NORTH HIGHLANDS	95660		A					
6305 WATT AVE STE 102	JAPANESE MOTORS	NORTH HIGHLANDS	95660	A	A					
6305 WATT AVE STE 105	ARIA AUTO REPAIR & SERVICE	NORTH HIGHLANDS	95660	I	I					
6305 WATT AVE STE 107	ADVANCE AUTO REPAIR	NORTH HIGHLANDS	95660	I	I					
6309 WATT AVE 113 & 114	PREMIER AUTO & BOAT UPHOLSTERY	NORTH HIGHLANDS	95660	I	I					
6309 WATT AVE STE 110	HI TECH TRANSMISSION & REPAIR	NORTH HIGHLANDS	95660	I	I					
6309 WATT AVE STE 112	A4DABLE AUTO CARE	NORTH HIGHLANDS	95660	I	I					
6315 WATT AVE STE 112	EXPRESS PLUS SERVICE & REPAIR	NORTH HIGHLANDS	95660	A	A					
6315 WATT AVE 115	HILLSDALE AUTO REPAIR	NORTH HIGHLANDS	95660	I	I					
6315 WATT AVE STE 117	ADVANCE AUTO REPAIR	NORTH HIGHLANDS	95660	A	A					
6315 WATT AVE STE 118	EXPRESS PLUS SERVICE & REPAIR	NORTH HIGHLANDS	95660	I	I					
6315 WATT AVE STE 119	IMPORT AUTO PERFORMANCE	NORTH HIGHLANDS	95660	A	A					
6315 WATT AVE STE 123	FOREIGN AUTO CARE	NORTH HIGHLANDS	95660	I	I					
6315 WATT AVE STE 124	J & T AUTO REPAIR	NORTH HIGHLANDS	95660	A	A					
6323 WATT AVE	DIGOL'S GAS	NORTH HIGHLANDS	95660	A	A	A				3
6323 WATT AVE	FRED'S MUFFLERS	NORTH HIGHLANDS	95660	I						
6349 WATT AVE	SOUTHERN AUTO SUPPLY	NORTH HIGHLANDS	95660	I	I					
6421 WATT AVE	SMOG N TAG	NORTH HIGHLANDS	95660	A						
6424 WATT AVE	J LABINGER DC	NORTH HIGHLANDS	95660		I					
6428 WATT AVE	LANDIN CHIROPRACTIC	NORTH HIGHLANDS	95660		I					
6639 WATT AVE	RITE AID #6054	NORTH HIGHLANDS	95660	I	A					
6649 WATT AVE	SSW DISTRICT WELL 31A	NORTH HIGHLANDS	95660	A						
6705 WATT AVE STE B	ELKHORN CLEANERS	NORTH HIGHLANDS	95660	A	A					
6709 WATT AVE	JIFFY LUBE #384	NORTH HIGHLANDS	95660	A	A					
6737 WATT AVE	ROSS DRESS FOR LESS INC	NORTH HIGHLANDS	95660	I						
6801 WATT AVE	CHEVRON #93754	NORTH HIGHLANDS	95660	I	I	I				4
6819 WATT AVE	WALGREENS #10693	NORTH HIGHLANDS	95660	I	A					
6831 WATT AVE	NAPA AUTO PARTS	NORTH HIGHLANDS	95660	I	I					
6849 WATT AVE	NEXTEL CELL SITE CA 1917	NORTH HIGHLANDS	95660	A						
6849 WATT AVE	T-MOBILE WEST CORP (SC06126A)	NORTH HIGHLANDS	95660	I						

Master List of Facilities within Sacramento County with Potentially Hazardous Materials

SITE ADDRESS	FACILITY NAME	CITY	ZIP	HM CATEGORY A=Active, I=Inactive						TANKS (UST Only)
				BP	WG	UST	AST	TIER	CalARP	
6859 WATT AVE	AT&T MOBILITY-ELVERTA (9692)	NORTH HIGHLANDS	95660	A						
6990 WATT AVE	ECONO LUBE N TUNE	NORTH HIGHLANDS	95660	A	A	I				1
7001 WATT AVE	ALL STAR RENTS	NORTH HIGHLANDS	95660	A	A					
7115 WATT AVE STE 100	SUPPLY HARDWARE, INC	NORTH HIGHLANDS	95660	A	I					
7145 WATT AVE	EVANS NURSERY	NORTH HIGHLANDS	95660	I						
7145 WATT AVE	QUICK QUACK CARWASH	NORTH HIGHLANDS	95660	A						
7215 WATT AVE	MAACO COLLISION REPAIR & AUTO PAINT	NORTH HIGHLANDS	95660	A	A					
7411 WATT AVE A	ROY'S WELDING	NORTH HIGHLANDS	95660	I						
7460 WATT AVE	R & C AUTO SERVICE CENTER	NORTH HIGHLANDS	95660		I					
7471 WATT AVE, #107A	FAMILY DENTISTRY	NORTH HIGHLANDS	95660		I					
7471 WATT AVE STE 110	HIGHLAND CLEANERS	NORTH HIGHLANDS	95660		A					
7477 WATT AVE	FOOD SOURCE	NORTH HIGHLANDS	95660	I	I					
7505 WATT AVE	DOLLAR TREE STORE	ANTELOPE	95843	I						
7550 WATT AVE	TESORO/SHELL #68175	NORTH HIGHLANDS	95660	A	A	A				2
7751 WATT AVE	CALIFORNIA-AMERICAN WATER CO-WAT	ANTELOPE	95843	A					I	
7901 WATT AVE	WAL-MART STORE #1881	ANTELOPE	95843	A	A	I		I		0
7933 WATT AVE	O'REILLY AUTO PARTS #3558	ANTELOPE	95843	A	A					
7955 WATT AVE	AUBURN BLVD VETERINARY HOSPITAL	ANTELOPE	95843		I					
7955 WATT AVE	CHERRY CREEK VET'RY HOSPITAL	SACRAMENTO	95843		I					
7969 WATT AVE	SHELL FACILITY #135870	ANTELOPE	95843	A	A	A				2
8001 WATT AVE	CRLLC/76 #5421	ANTELOPE	95843	A	A	A				3
8031 WATT AVE	PRICE-LESS DRUG STORE	ELVERTA	95843	I						
8065 WATT AVE	FOOD MAXX #470	ANTELOPE	95843	I	A					
8135 WATT AVE	K-MART	SACRAMENTO	95843	I	I					
8408 WATT AVE	CENTER UNIFIED SCHOOL DISTRICT	ANTELOPE	95843	A	A	A				2
5320 S WATT AVE	LIBERTY BELL ALARM	SACRAMENTO	95826	I	I					
5360 S WATT AVE	PERFORMANCE METAL PRODUCTS	SACRAMENTO	95826	I						
5370 S WATT AVE STE 100	CAPITOL VALLEY COMMERCIAL INC	SACRAMENTO	95826	I	I					
5370 S WATT AVE STE 300	WEST COAST FLUID POWER	SACRAMENTO	95826	A	A					
5380 S WATT AVE STE 100	AIRGAS NCN	SACRAMENTO	95826-6400	A						
5550 S WATT AVE	WATT & FRUITRIDGE CHEVRON	SACRAMENTO	95826	A	A	A				3
5750 S WATT AVE	HUNT & SONS INC	SACRAMENTO	95829	A	A	A				4
5840 S WATT AVE STE D	VEE DUB MOTORWERKES	SACRAMENTO	95828	I	I					
5840 S WATT AVE STE E	WESTERN HYDROSTATICS, INC	SACRAMENTO	95829	A	A					
6090 S WATT AVE	LAWSON MECHANICAL CONTRACTORS	SACRAMENTO	95829	A	A	I				1
6300 S WATT AVE	HYDRA WAREHOUSING	SACRAMENTO	95829	I						
7149 S WATT AVE	JAVAN SHELL FOOD MART	SACRAMENTO	95829	A	A	A				3
1 WAYNE CT	AMERICAN BUILDING SUPPLY, INC	SACRAMENTO	95829	A	A					
3 WAYNE CT STE A	CARBONYTE SYSTEMS, INC	SACRAMENTO	95829	A						
3 WAYNE CT	DOPPELMAYR CTEC INC	SACRAMENTO	95829	I	I					
4 WAYNE CT STE 1	SACRAMENTO CHROME & PAINT	SACRAMENTO	95829	A	A					
4 WAYNE CT BLDG 3	THE GROWING COMPANY, INC	SACRAMENTO	95829	A	A					
4 WAYNE CT BLDG 6	TERRY EQUIPMENT INC	SACRAMENTO	95829	I						

Master List of Facilities within Sacramento County with Potentially Hazardous Materials

SITE ADDRESS	FACILITY NAME	CITY	ZIP	HM CATEGORY A=Active, I=Inactive						TANKS (UST Only)
				BP	WG	UST	AST	TIER	CalARP	
4 WAYNE CT STE 8	SPECTRUM COATINGS	SACRAMENTO	95829	I	A					
4 WAYNE CT BLDG 9	F D THOMAS, INC	SACRAMENTO	95829	I	I					
7 WAYNE CT	ADAMS POOL SPECIALTIES	SACRAMENTO	95829	A	I					
3915 WAYSIDE LN	A JAGUAR AUTOMOTIVE GARAGE	CARMICHAEL	95608	A	A					
3935 WAYSIDE LN	CHECK ENGINE AUTO & SMOG	CARMICHAEL	95608	I	I					
3936 WAYSIDE LN	T-MOBILE WEST CORP (SCO6192A)	CARMICHAEL	95608	I						
4016 WAYSIDE LN	SCHAUFFELE'S BODY & PAINT	CARMICHAEL	95608	A	A					
4018 WAYSIDE LN	L & L AUTOMOTIVE	CARMICHAEL	95608	I	I					
4034 WAYSIDE LN #E	IRISH IRON	CARMICHAEL	95608	I						
4034 WAYSIDE LN STE A	JOE'S SHOP INC	CARMICHAEL	95608	A	A					
4034 WAYSIDE LN C&D	A CUT ABOVE LANDSCAPE	CARMICHAEL	95608		I					
4034 WAYSIDE LN G	BIG 10 AUTO SERVICE	CARMICHAEL	95608		I					
4038 WAYSIDE LN	EVERY AUTO	CARMICHAEL	95608	I	I					
4046 WAYSIDE LN STE K	PERFORMANCE ENGINES	CARMICHAEL	95608		A					
4101 WAYSIDE LN STE A/B	TONY'S AUTOMOTIVE REPAIR	CARMICHAEL	95608	I	I					
4101 WAYSIDE LN	C & M FOREIGN AUTO REPAIR	CARMICHAEL	95608		I					
4102 WAYSIDE LN	PAT'S CANVAS	CARMICHAEL	95608	I						
6820 WEDDIGEN WAY REAR	SSW WELL 52-WEDDIGEN/GOTHBERG	NORTH HIGHLANDS	95660	I						
5900 WEDGEWOOD AVE	LEE F CRANE DDS	CARMICHAEL	95608		I					
3560 WESTERN AVE	GREAT AMERICAN STAGE	SACRAMENTO	95838	I	A					
3874 WESTERN AVE	SUMP 157	SACRAMENTO	95838	A						
3814 WESTPORTER DR	CALIFORNIA AMERICAN WATER CO	SACRAMENTO	95826	A					I	
3812 WEST WAY	SSW DISTRICT WEST BECERRA WELL 22	SACRAMENTO	95821	A						
8500 WEYAND AVE	MARTIN'S AUTO BODY & TOWING	SACRAMENTO	95828		A					
8503 WEYAND AVE	NMI INDUSTRIAL HOLDINGS, INC	SACRAMENTO	95828	A	A					
8526 WEYAND AVE	SIERRA POOL CHEMICAL CORP	SACRAMENTO	95828	I					I	
8546 WEYAND AVE	ALI'S TRUCK & TRAILER REPAIR	SACRAMENTO	95828	A	A					
8553 WEYAND AVE STE 100	RENN TRANSPORTATION, INC	SACRAMENTO	95828	A	A					
8555 WEYAND AVE	WEST COAST TRANSPORT INC	SACRAMENTO	95828	I	I					
8556 WEYAND AVE	WESTERN OIL & SPREADING	SACRAMENTO	95828	A	A					
8575 WEYAND AVE STE B	OSCAR'S AUTO CENTER	SACRAMENTO	95828	I	I					
8575 WEYAND AVE STE D	KING CITY AUTO BODY & FRAME	SACRAMENTO	95828		I					
8585 WEYAND AVE B	KALIMAN AUTO BODY	SACRAMENTO	95828		I					
8585 WEYAND AVE C	LOPEZ BODY SHOP	SACRAMENTO	95828	I	I					
8585 WEYAND AVE STE E	T & N AUTO BODY & REPAIR	SACRAMENTO	95828	A	A					
8585 WEYAND AVE STE F	AARON'S IRON DESIGN	SACRAMENTO	95828	I						
8585 WEYAND AVE STE H	AUTOCRAFT	SACRAMENTO	95828		I					
8595 WEYAND AVE STE A	ALFREDO AUTO BODY REPAIR & FRAME	SACRAMENTO	95828	I	I					
8595 WEYAND AVE STE B	CHANG AUTO REPAIR	SACRAMENTO	95828	A	A					
8595 WEYAND AVE C	PRO RADIATOR & AUTO REPAIR	SACRAMENTO	95828	I	I					
8595 WEYAND AVE STE C	AT AUTO REPAIR & TRANSPORT	SACRAMENTO	95828		I					
8595 WEYAND AVE STE D	RIZAL AUTO BODY REPAIR & PAINT	SACRAMENTO	95828		I					
8596 WEYAND AVE A	IMPORT AUTO REPAIR	SACRAMENTO	95828		I					

Master List of Facilities within Sacramento County with Potentially Hazardous Materials

SITE ADDRESS	FACILITY NAME	CITY	ZIP	HM CATEGORY A=Active, I=Inactive						TANKS (UST Only)
				BP	WG	UST	AST	TIER	CalARP	
8596 WEYAND AVE A	HKONG AUTO BODY	SACRAMENTO	95828		I					
8596 WEYAND AVE STE C	ANDREY'S AUTO BODY	SACRAMENTO	95828		I					
8596 WEYAND AVE D	MIKHAIL'S AUTO REPAIR	SACRAMENTO	95828	I	I					
8600 WEYAND AVE A	DAN'S AUTO REPAIR & PARTS	SACRAMENTO	95828		I					
8600 WEYAND AVE A	SACRAMENTO BEAMERS	SACRAMENTO	95828		I					
8600 WEYAND AVE B	LOCAL AUTO PARTS	SACRAMENTO	95828		I					
8601 WEYAND AVE STE 1	TP AUTO	SACRAMENTO	95828		A					
8601 WEYAND AVE STE 2	EUROPEAN DISCOUNT AUTO PARTS	SACRAMENTO	95828	I	A					
8601 WEYAND AVE 3	DUPLICATE - SEE FA0015129	SACRAMENTO	95828	I						
8601 WEYAND AVE STE 3	JB AUTO BODY & PAINT	SACRAMENTO	95828	I	I					
8609 WEYAND AVE	TREE TECH SERVICES	SACRAMENTO	95828	A	A					
8687 WEYAND AVE	CA ST AUTO ASSN INTER INS BUR	SACRAMENTO	95828	I	I					
8687 WEYAND AVE	COPART, INC	SACRAMENTO	95828	A	A	A				3
WHITE ROCK RD/SUNRISE BLVD	MSA: WHITE ROCK WELL SITE (W17)	RANCHO CORDOVA	95670	A					I	
10540 WHITE ROCK RD	TWIN TREES LAND CO	RANCHO CORDOVA	95670	A						
10600 WHITE ROCK RD	MLO/BOD	RANCHO CORDOVA	95670	A						
10631 WHITE ROCK RD	S & G DISCOUNT OUTLET INC	RANCHO CORDOVA	95670	I						
10850 WHITE ROCK RD	BANK OF AMERICA CAPITAL CTR II	RANCHO CORDOVA	95670	A						
10877 WHITE ROCK RD	MSCP CAPITAL CENTER INVESTORS, LLC	RANCHO CORDOVA	95670	A						
10888 WHITE ROCK RD	HP ENTERPRISE SERVICES, LLC	RANCHO CORDOVA	95670	A						
10951 WHITE ROCK RD	AEROJET	RANCHO CORDOVA	95670	A						
11000 WHITE ROCK RD	WELLS FARGO	RANCHO CORDOVA	95670	A						
11010 WHITE ROCK RD	KARLIN CAPITAL CENTER	RANCHO CORDOVA	95670	A						
11020 WHITE ROCK RD STE 200	MCKESSON CALL CENTER	RANCHO CORDOVA	95670	I						
11020 WHITE ROCK RD	MCKESSON GENERAL MEDICAL CORP	RANCHO CORDOVA	95670	I						
11050 WHITE ROCK RD STE 100	PMI MORTGAGE INSURANCE CO	RANCHO CORDOVA	95670	A	I					
11080 WHITE ROCK RD STE 200	MCI	RANCHO CORDOVA	95670	A						
11255 WHITE ROCK RD	COMTEC AUTOMOTIVE	RANCHO CORDOVA	95742	I	I					
11260 WHITE ROCK RD	COSTCO WHOLESALE #438 [HM]	RANCHO CORDOVA	95742	A	A	A		I		3
11273 WHITE ROCK RD	LEE'S AUTOMOTIVE REPAIR, INC	RANCHO CORDOVA	95742	A	A					
11285 WHITE ROCK RD	BLUE LAKE HOUSING AUTHORITY	RANCHO CORDOVA	95742	I	I					
11297 WHITE ROCK RD STE A	ARROW TILE CO INC	RANCHO CORDOVA	95742	I	I					
11311 WHITE ROCK RD	PENNY SAVER - HARTE HANKS	RANCHO CORDOVA	95742	A	A			I		
11340 WHITE ROCK RD STE A	CORRECT CRAFT INC	RANCHO CORDOVA	95742	I	I					
11340 WHITE ROCK RD STE A	DUPLICATE - SEE FA0016805	RANCHO CORDOVA	95742	I	I			I		
11341 WHITE ROCK RD	HUNT & SONS, INC	RANCHO CORDOVA	95742	A	A	A				4
11355 WHITE ROCK RD	BALBACH TRANSPORT	RANCHO CORDOVA	95742	A	A					
11380 WHITE ROCK RD	MOTION CONTROL ENGINEERING, INC	RANCHO CORDOVA	95742	A	I					
11401 WHITE ROCK RD	VALLEY MOTORWERKS	RANCHO CORDOVA	95742	A	A					
11411 WHITE ROCK RD	GOLD RIVER METAL FINISHING	RANCHO CORDOVA	95742	I	I			I		
11413 WHITE ROCK RD	OK MACHINE & MFG CO	RANCHO CORDOVA	95742	A	A					
11415 WHITE ROCK RD	OLYMPIC STONE	RANCHO CORDOVA	95742	I	I					
11415 WHITE ROCK RD	SPRINT NEXTEL RANCHO CORDOVA	RANCHO CORDOVA	95742	I						

Master List of Facilities within Sacramento County with Potentially Hazardous Materials

SITE ADDRESS	FACILITY NAME	CITY	ZIP	HM CATEGORY A=Active, I=Inactive						TANKS (UST Only)
				BP	WG	UST	AST	TIER	CalARP	
11421 WHITE ROCK RD	HAUL AWAY STORAGE CONTAINERS	RANCHO CORDOVA	95742	A						
11430 WHITE ROCK RD	WOODMACK PRODUCTS, INC	RANCHO CORDOVA	95742	A	A					
11855 WHITE ROCK RD	PSC ENVIRONMENTAL SRVS OF RC, LLC	RANCHO CORDOVA	95742	A						
11875 WHITE ROCK RD	BFI	RANCHO CORDOVA	95742	I	I					
11876 WHITE ROCK RD	IRCTS PBA GROUNDWATER EXTRACTIOI	RANCHO CORDOVA	95742	A						
12584 WHITE ROCK RD	GR TRUCKING LLC	RANCHO CORDOVA	95742	A	A					
13300 WHITE ROCK RD	PRAIRIE CITY STATE VEHICULAR RECRE	RANCHO CORDOVA	95742	A	I					
13333 WHITE ROCK RD	TEICHERT AGGREGATES	RANCHO CORDOVA	95742	I	I					
14751 WHITE ROCK RD	VERIZON WIRELESS - ELDORADO	FOLSOM	95630	I						
14751 WHITE ROCK RD	AT&T MOBILITY - US 50 (9994)	FOLSOM	95742	A						
14751 WHITE ROCK RD	NEXTEL CELL SITE CA0578	FOLSOM	95630	A						
14751 WHITE ROCK RD	US 50 - AMERICAN TOWER CORP	FOLSOM	95630	I						
15125 WHITE ROCK RD	AMERICAN TOWER CORP SITE 8105 8106	FOLSOM	95630	A						
3745 WHITEHEAD ST	MATHER AIRPORT - EMERGENCY GENE	MATHER	95655	A						
6200 WHITELOCK PKWY	FRONTIER CITIZENS TELECOM CO OF CA	ELK GROVE	95624	A						
2613 WHITEWATER WAY	CALIFORNIA-AMERICAN WATER CO	SACRAMENTO	95826	I					I	
4526 WHITNEY AVE	SSW DISTRICT WHITNEY CONCETTA WE	SACRAMENTO	95821	A						
4645 WHITNEY AVE	CLAY'S AUTOMOTIVE SERVICE, INC	SACRAMENTO	95821	I	A					
14001 WHYSE LN	SACRAMENTO TOWER JOINT VENTURE (	WALNUT GROVE	95690	A						
WHYSE LN	MSA: WALNUT GROVE WASTEWATER TR	WALNUT GROVE	95690	I						
7609 WILBUR WAY	DHM ENTERPRISES INC	SACRAMENTO	95828	I	I					
7609 WILBUR WAY	SPRINT NEXTEL CELL SITE CA0235	SACRAMENTO	95828	A						
7609 WILBUR WAY	T-MOBILE WEST CORP (SCO6248A)	SACRAMENTO	95828	I						
7610 WILBUR WAY	BERKELEY FARMS	SACRAMENTO	95828	I	I					
7611 WILBUR WAY	AMERICAN TOWER CORP SITE #300819	SACRAMENTO	95828	I						
7620 WILBUR WAY	AMERIPRIDE UNIFORM SERVICE	SACRAMENTO	95828	A	A			A		
7640 WILBUR WAY	VSS COUNTERTOPS/VSS INDUSTRIES	SACRAMENTO	95828	A						
7641 WILBUR WAY	SIMMEN LUMBER	SACRAMENTO	95828	I						
7701 WILBUR WAY	ALL WEST COACH LINES, INC	SACRAMENTO	95828	A	A	A				1
7705 WILBUR WAY STE B	VENEERSTONE	SACRAMENTO	95828	A						
7705 WILBUR WAY	QUIKRETE OF NORTHERN CA	SACRAMENTO	95828	A	A					
7728 WILBUR WAY	ERNEST PACKAGING SOLUTIONS	SACRAMENTO	95828	A						
10325 WILDHAWK DR	MSA: WILDHAWK GROUNDWATER TREA	SACRAMENTO	95829	A						
3830 WILDROSE WAY	CALIFORNIA AMERICAN WATER CO -	SACRAMENTO	95826	A					I	
5601 WILKINSON ST	FAST STOP FOOD STORE #6	SACRAMENTO	95820	I		I				0
5226 WILLOW PARK CT	CWD - WILLOW PARK WELL	CARMICHAEL	95608	A						
11750 WILSON RD	SASD S144 WILSON RD PUMP STN	COURTLAND	95615	A						
10800 WILTON RD	VERIZON WIRELESS - SHELDON	ELK GROVE	95624	A						
11050 WILTON RD STE B	WILTON GARAGE	WILTON	95693	A	A					
11060 WILTON RD	CONNER'S SAND & GRAVEL	WILTON	95693	A						
2933 WINCHESTER WAY	CALIFORNIA AMERICAN WATER CO -	RANCHO CORDOVA	95670	A					I	
5740 WINDING WAY	VALERO SD FOOD STORE	CARMICHAEL	95608	A	A	A				3
5746 WINDING WAY	JOB-RITE LUBE & TUNE	CARMICHAEL	95608	A	A					

Master List of Facilities within Sacramento County with Potentially Hazardous Materials

SITE ADDRESS	FACILITY NAME	CITY	ZIP	HM CATEGORY A=Active, I=Inactive						TANKS (UST Only)
				BP	WG	UST	AST	TIER	CalARP	
6701 WINDING WAY	CWD - DEWEY PUMP STATION	CARMICHAEL	95608	A						
6705 WINDING WAY	ALL SEASONS CLEANERS	FAIR OAKS	95628	A	A					
7336 WINDING WAY	KENNEY'S POOL SUPPLY	FAIR OAKS	95628	I						
5845 WINDMILL AVE	CARQUEST AUTO PARTS	CARMICHAEL	95608	I						
5805 WINDMILL WAY	CALIFORNIA INSTITUTE OF JEWELRY	CARMICHAEL	95608	A	A					
3390 WINONA WAY	HD SUPPLY REPAIR & REMODEL, LLC	NORTH HIGHLANDS	95660	A	A					
3900 WINTERS ST	SWANSONS CLEANERS	SACRAMENTO	95838	A						
3904 WINTERS ST A	KARL'S RV	SACRAMENTO	95838	I						
3904 WINTERS ST B	HITCH MASTER	SACRAMENTO	95838	I	I					
3904 WINTERS ST	CELL ENERGY, INC	SACRAMENTO	95838	A	I					
4011 WINTERS ST STE B	LEO AUTO REPAIR & SMOG	SACRAMENTO	95838	I	I					
4125 WINTERS ST	COLLEGE OAK TOWING	SACRAMENTO	95838	A	A					
4333 WINTERS ST	PRESTIGE CLEANERS	SACRAMENTO	95838	A	A					
4341 WINTERS ST	D & J PLUMBING INC	SACRAMENTO	95838	I						
2715 WISSEMAN DR	OKI PARK POOL	SACRAMENTO	95826	A					I	
2371 WITTKOP WAY	CA AMERICAN WATER WITTKOP WELL	SACRAMENTO	95825	A					I	
2737 WOODBERRY WAY	SEACLIFF DIAGNOSTICS MEDICAL	RANCHO CORDOVA	95670		I					
3858 WOODCREST LN	SSW DISTRICT BECERRA/WOODCREST V	SACRAMENTO	95841	A						
8809 WOODMAN WAY	CA AMERICAN WATER-WOODMAN WELL	SACRAMENTO	95826	A					I	
103 WOODMERE RD STE 110	JOHNSON CONTROLS	FOLSOM	95630	I	I					
104 WOODMERE RD	MERCURY CASUALTY CO, INC	FOLSOM	95630	A	I			I		
107 WOODMERE RD	L3 COMMUNICATIONS NARDA MICROWA	FOLSOM	95630	A	A					
115 WOODMERE RD	HARLEY-DAVIDSON OF FOLSOM	FOLSOM	95630	A	A					
2274 WOODSIDE LN	WOODSIDE PROPERTIES	SACRAMENTO	95825	I						
11800 WOODS RD	FRONTIER CITIZENS TELECOM CO OF C/	WILTON	95693	A						
1781 WOOLLEY WAY	DEL'S AUTOMOTIVE MACHINE SHOP INC	SACRAMENTO	95815	A	A					
1808 WOOLLEY WAY	LOVIK & SON'S AUTO REPAIR	SACRAMENTO	95815	A	A					
1809 WOOLLEY WAY STE E	PAULMAK COLLISION CENTRE	SACRAMENTO	95815		A					
1809 WOOLLEY WAY	MY MECHANIC	SACRAMENTO	95815	A	A					
1812 WOOLLEY WAY STE B	HMONG AUTO REPAIR	SACRAMENTO	95815	I	I					
1812 WOOLLEY WAY	WORLD CAR CARE	SACRAMENTO	95815	I	I					
1814 WOOLLEY WAY	VEGA AUTO REPAIR	SACRAMENTO	95815	A	A					
1828 WOOLLEY WAY	PABLO'S AUTO REPAIR	SACRAMENTO	95815		A					
1827 W ST	CHASE TIRE & BRAKE	SACRAMENTO	95818	A	A					
2021 W ST	T-MOBILE WEST CORP (SC06940A)	SACRAMENTO	95818	I						
2305 WYDA WAY	CA AMERICAN WATER-WYDA WELL	SACRAMENTO	95825	A					I	
WYMARK BL/SOARING OAKS DR	MSA: SOARING OAKS WELL (W49)	ELK GROVE	95758	I					I	
6500 WYNDHAM DR	SACRAMENTO CITY FIRE STATION 7	SACRAMENTO	95823	A	A					
6562 WYNDHAM DR	SACRAMENTO CITY WELL #83	SACRAMENTO	95823	A					A	
500 X ST	LARRY'Z AUTOWORKS	SACRAMENTO	95818	A	A					
1228 X ST	JOHNNIE'S BODY SHOP	SACRAMENTO	95818	A	A					
1520 X ST	X STREET GARAGE	SACRAMENTO	95818	I	I					
1520 X ST	ANDERSON'S TRANSMISSION, INC	SACRAMENTO	95818	A	A					



Master List of Facilities within Sacramento County with Potentially Hazardous Materials

SITE ADDRESS	FACILITY NAME	CITY	ZIP	HM CATEGORY A=Active, I=Inactive						TANKS (UST Only)
				BP	WG	UST	AST	TIER	CalARP	
1520 X ST	AT & T MOBILITY - BROADWAY (39760)	SACRAMENTO	95818	I						
1714 X ST	CENTRAL VALLEY PRESS	SACRAMENTO	95818		I					
2122 X ST STE B	GARICK AIR CONDITIONING SERVICE	SACRAMENTO	95818	A						
2200 X ST	CALIFORNIA HIGHWAY PATROL	SACRAMENTO	95818	A						
2808 X ST STE D	NATIONAL AUTO CARE	SACRAMENTO	95817	A	A					
3020 X ST	CULVER ARMATURE AND MOTOR	SACRAMENTO	95817		I					
8521 YOUNGER CREEK DR	MERCHANTS CARPET & INTERIORS	SACRAMENTO	95828	I						
8540 YOUNGER CREEK DR STE 1	J. W. MCCLENAHAN CO	SACRAMENTO	95828	A	I					
8540 YOUNGER CREEK DR STE 2	PRO TECH FIRE PROTECTION	SACRAMENTO	95828	I						
8541 YOUNGER CREEK DR STE 400	ALEX DESIGN	SACRAMENTO	95828	I	I					
8550 YOUNGER CREEK DR	PRO-TECH INDUSTRIES INC	SACRAMENTO	95828	I						
8560 YOUNGER CREEK DR	JAMES LONG CONSTRUCTION SERVICES	SACRAMENTO	95828	I						
8561 YOUNGER CREEK DR STE 1	OUTDOOR EXPRESSIONS, INC	SACRAMENTO	95828	I	I					
8580 YOUNGER CREEK DR	TEX CHEM CO	SACRAMENTO	95828	A	A					
8581 YOUNGER CREEK DR STE 100	RON SUTTON'S WINNER'S CIRCLE, INC	SACRAMENTO	95828	A	A					
8581 YOUNGER CREEK DR STE 150	STAR RACING SUPPLY	SACRAMENTO	95828	I						
8581 YOUNGER CREEK DR	SIERRA SPRINGS WATER CO	SACRAMENTO	95828	I	I					
8631 YOUNGER CREEK DR B	REID PLASTICS INC	SACRAMENTO	95828	I	I					
8631 YOUNGER CREEK DR	DS WATERS OF AMERICA, INC	SACRAMENTO	95828	A	A					
8661 YOUNGER CREEK DR	CHRIS ALSTON'S CHASSISWORKS, INC	SACRAMENTO	95828	A	A					
8670 YOUNGER CREEK DR STE 100	MARELICH MECHANICAL CO, INC	SACRAMENTO	95828	I	I					
8670 YOUNGER CREEK DR STE 101	PERFORMANCE MECHANICAL, INC	SACRAMENTO	95828	I						
8670 YOUNGER CREEK DR STE 470	NESTLE WATERS OF NORTH AMERICA	SACRAMENTO	95828	A	A					
8671 YOUNGER CREEK DR	MLI MOTORSPORTS	SACRAMENTO	95828	I	I					
8681 YOUNGER CREEK DR	PRISON INDUSTRY AUTHORITY	SACRAMENTO	95828	A	A					
8711 YOUNGER CREEK DR	MONTGOMERY MARBLE COMPANY	SACRAMENTO	95828	I	I					
8740 YOUNGER CREEK DR	ROY MILLER FREIGHT LINES LLC	SACRAMENTO	95828	A						
8750 YOUNGER CREEK DR	PLUMBING/PIPEFITTING TRNG CNTR	SACRAMENTO	95828	A	I					
8761 YOUNGER CREEK DR	WASTE MANAGEMENT OF SACRAMENTC	SACRAMENTO	95828	A	A					
8560 YOUNGER CREEK RD	LEMONS HEATING & AIR	SACRAMENTO	95828	I						
8561 YOUNGER CREEK RD STE 6	SOUTHERN LINKS INC	SACRAMENTO	95828	I						
8581 YOUNGER CREEK RD STE 400	ALEX DESIGN INC	SACRAMENTO	95828	I	I					
4013 YUCCA WAY	NORTHRIDGE WD YUCCA #21	NORTH HIGHLANDS	95660	I					I	
7904 ZENITH DR	SUMMER HEALTH FAMILY DENTAL PRAC	CITRUS HEIGHTS	95621		I					
1940 ZINFANDEL DR STE C	BLACK DIAMOND	RANCHO CORDOVA	95670	I						
1940 ZINFANDEL DR STE F2/F3	CAMPOS AUTO REPAIR	RANCHO CORDOVA	95670		I					
1940 ZINFANDEL DR STE H	GOLD COUNTRY SERVICE CENTER	RANCHO CORDOVA	95670	A	A					
1959 ZINFANDEL DR	DONALD E CLARKE DDS INC	RANCHO CORDOVA	95670		I					
1975 ZINFANDEL DR	CALIFORNIA FAMILY FITNESS - SUNRISE	RANCHO CORDOVA	95670	A						
1995 ZINFANDEL DR 103	RADIOLOGICAL ASSOC OF SACTO	RANCHO CORDOVA	95670		I					
2001 ZINFANDEL DR A2	SCOTT P CHURCHILL DMD	RANCHO CORDOVA	95670		I					
2001 ZINFANDEL DR, #A5	JAMES SNYDER DDS	RANCHO CORDOVA	95670		I					
2001 ZINFANDEL DR A6	RICARDO A VALENTINE DDS	RANCHO CORDOVA	95670		I					

Master List of Facilities within Sacramento County with Potentially Hazardous Materials

SITE ADDRESS	FACILITY NAME	CITY	ZIP	HM CATEGORY A=Active, I=Inactive						TANKS (UST Only)
				BP	WG	UST	AST	TIER	CalARP	
2001 ZINFANDEL DR B1	SKYLINE DENTAL CARE	RANCHO CORDOVA	95670		I					
2001 ZINFANDEL DR, #B3	WAYNE M GROSSMAN DDS	RANCHO CORDOVA	95670		I					
2001 ZINFANDEL DR, #B5	CRAIG MESSENGER DDS	RANCHO CORDOVA	95670		I					
2376 ZINFANDEL DR	AEROJET GENERAL CORP - GET K	RANCHO CORDOVA	95670	I						
2801 ZINFANDEL DR	NAPA AUTO PARTS	RANCHO CORDOVA	95670	I	I					
2836 ZINFANDEL DR	LESLIE'S SWIMMING POOL SUPPLIES	RANCHO CORDOVA	95670	I						
2863 ZINFANDEL DR	ALPHAGRAPHS	RANCHO CORDOVA	95670		I					
2868 ZINFANDEL DR	99 CENTS ONLY STORES	RANCHO CORDOVA	95670	I						
2868 ZINFANDEL DR	99 CENTS ONLY STORE	RANCHO CORDOVA	95670	I	A					
2896 ZINFANDEL DR	ZINFANDEL AM/PM	RANCHO CORDOVA	95670	A	A	A				3
3001 ZINFANDEL DR	BILL WOOD CHEVRON	RANCHO CORDOVA	95670	A	A	A				4
3050 ZINFANDEL DR	SHELL FACILITY #135794	RANCHO CORDOVA	95670	A	A	A				3
3100 ZINFANDEL DR	VERIZON WIRELESS - RANCHO CORDOV	RANCHO CORDOVA	95670	A						
3251 ZINFANDEL DR	LOWE'S OF RANCHO CORDOVA, CA #234	RANCHO CORDOVA	95670	A	A					
3300 ZINFANDEL DR	ED FUND CA STUDENT FUND COMMISSIO	RANCHO CORDOVA	95670	I						
3301 ZINFANDEL DR	CVS/PHARMACY #4950	RANCHO CORDOVA	95670	I	A					
4103 ZINFANDEL DR	MATHER GOLF COURSE	MATHER	95655	A	A					
9,256 Total Facilities Count										