

ORDINANCE NO. 99-053

ADOPTED BY THE SACRAMENTO CITY COUNCIL

ON DATE OF OCT 19 1999


AN ORDINANCE AMENDING THE DISTRICTS ESTABLISHED BY THE COMPREHENSIVE ZONING ORDINANCE OF THE CITY OF SACRAMENTO (ORDINANCE NO. 99-015, FOURTH SERIES, AS AMENDED) BY REMOVING FOUR EXISTING PARCELS TOTALING 16.26± ACRES LOCATED AT THE NORTHEAST CORNER OF FREEPORT BOULEVARD AND MEADOWVIEW ROAD, FROM THE GENERAL COMMERCIAL (C-2) ZONE AND PLACING THE 16.26± ACRES IN THE GENERAL COMMERCIAL REVIEW (C-2R) ZONE. (P99-028) (APN: 048-0250-016, 020, 021, AND 022)

BE IT ENACTED BY THE COUNCIL OF THE CITY OF SACRAMENTO


SECTION 1 - The property described in the attached Exhibit (Exhibit 1) which is in the "General Commercial (C-2)" zone as established by the Comprehensive Zoning Ordinance (Ordinance No. 99-015, as amended) is hereby removed from said zone and placed in the General Commercial Review (C-2R) zone.

SECTION 2 - The City Clerk of the City of Sacramento is directed to amend the official zoning maps which are part of said Ordinance No. 99-015, as amended, to conform to the provisions of this Ordinance.

DATE PASSED FOR PUBLICATION: October 12, 1999
DATE ENACTED: October 19, 1999
DATE EFFECTIVE: November 18, 1999


VICE MAYOR


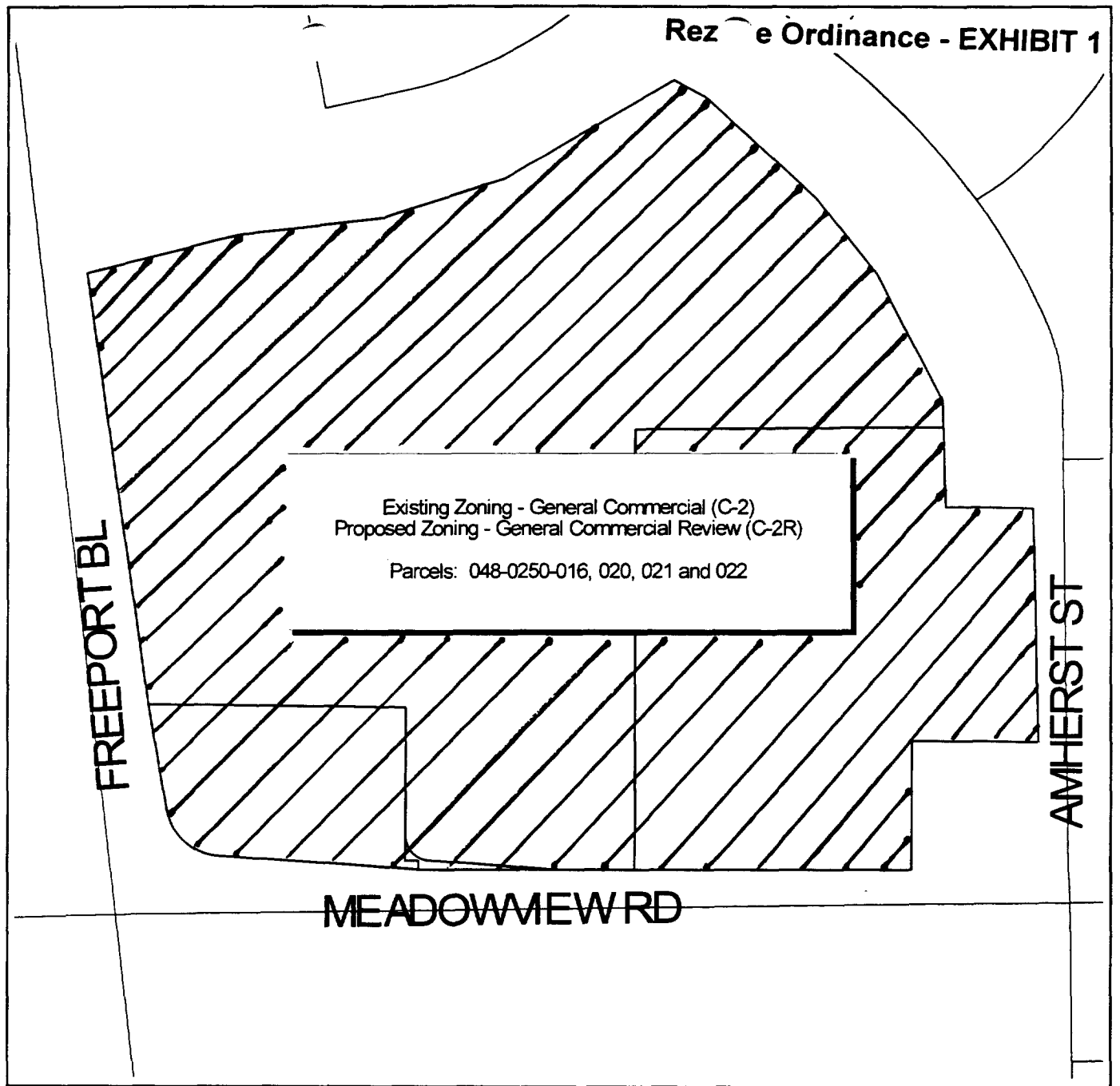
ATTEST:


CITY CLERK



FOR CITY CLERK USE ONLY

ORDINANCE NO.: 99-053

DATE ADOPTED: OCT 19 1999



P99-028
 Rezone Exhibit



FOR CITY CLERK USE ONLY

ORDINANCE NO.: 99-053
 DATE ADOPTED: OCT 19 1999