# Fruitridge Road

# Safety and Mobility Plan

## Active Transportation Commission

March 12, 2026

# Project Goals and Objectives

- Create a **common vision** that is reflective of the **communities' goals**.
- **Connect** multiple transportation efforts and increase local and regional **active transportation**, **transit access**, and **safety**.
- Create a **complete network to daily needs** and destinations along Fruitridge Road.
- Help challenged business by providing more **economic activation** through increased active transportation and transit.

# Projects Limits

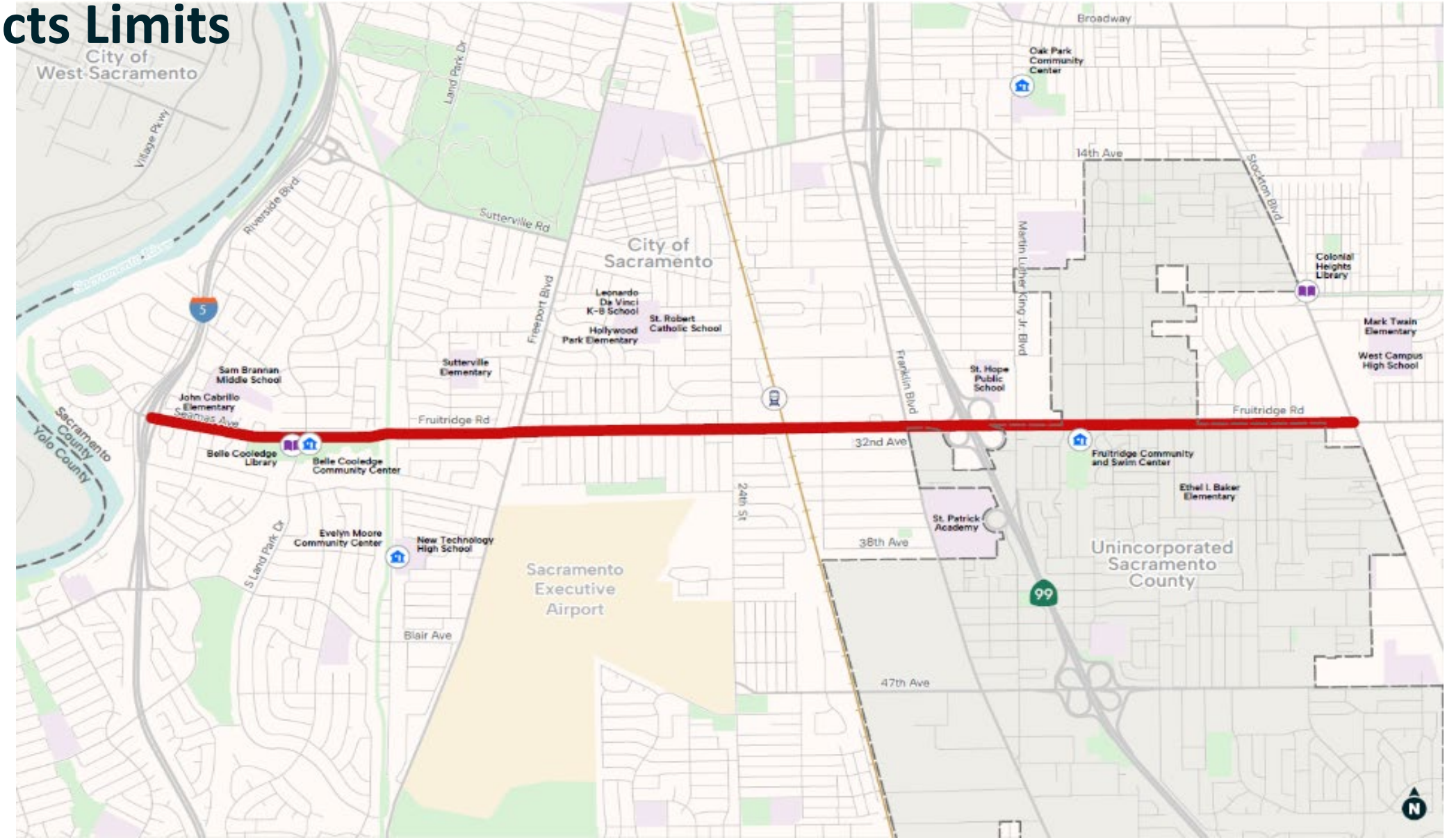

# Integrated into City Plans

Vision Zero: **High Injury Corridor**

Transportation Priority Plan: **High Priority Corridor**

Streets for People Plan: **Class 4 Separated Bikeway**

2040 General Plan: **Future Roadway Reallocation Segment**

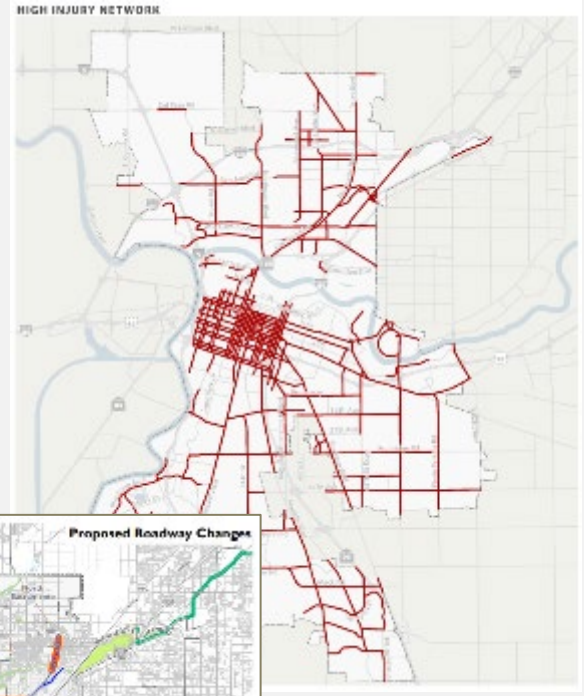

# Traffic Safety Outcomes

Western Project Limit

Match Line, See Below

Match Line, See Above

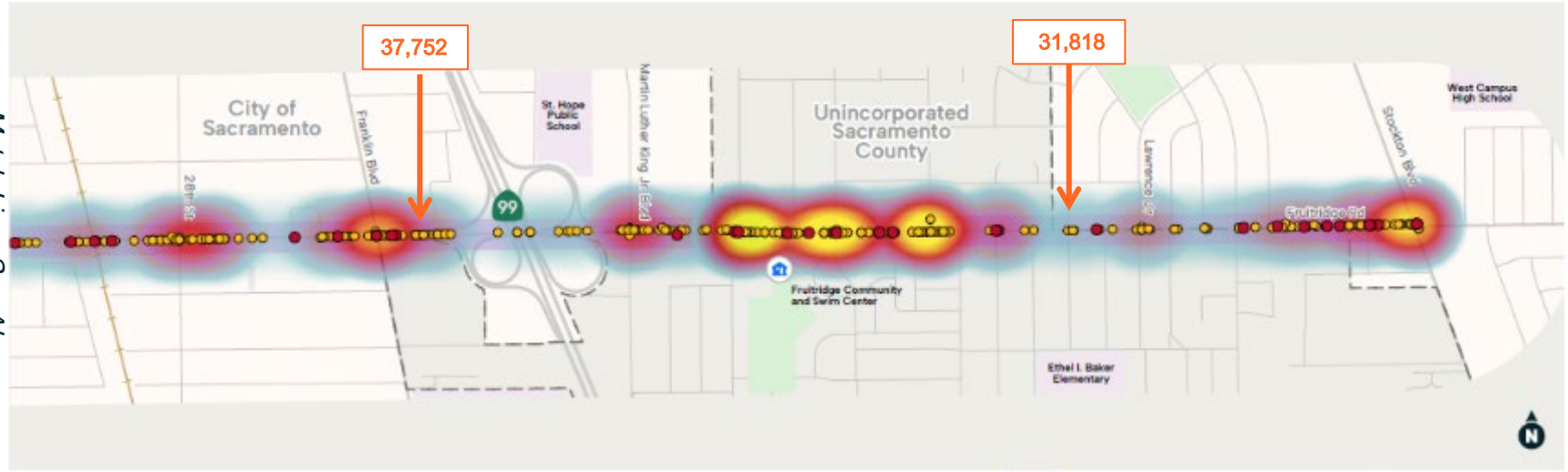


Eastern Project Limit

##,### Average Daily Traffic

- Fatality and Severe Injury
- Other Injury Collisions
- Sparse
- Dense
- Study Area
- Park
- Schools
- Libraries
- Community Centers

FIGURE 7

## Collisions by Severity: 2015 – 2024

# Traffic Safety Outcomes

## All Injury Collisions

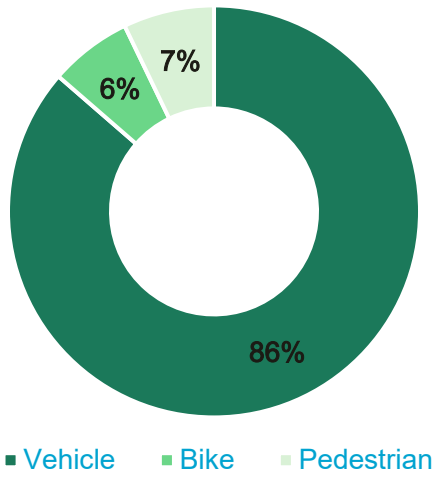


## KSI Collisions

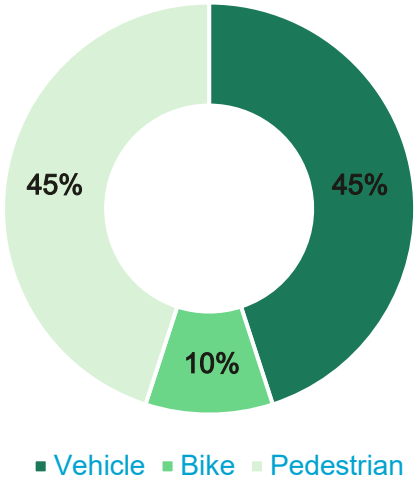


## Primary Collision Factors

| Primary Collision Factor (PCF) | Total Collisions | % |
|---|---|---|
| Unsafe Speed | 208 | 34% |
| Vehicle Right of Way Violation | 113 | 19% |
| Improper Turning | 74 | 12% |
| Traffic Signals and Signs | 71 | 12% |
| Driving or Bicycling Under the Influence of Alcohol or Drug | 44 | 7% |
| Pedestrian Violation | 25 | 4% |
| Unknown | 21 | 3% |
| Wrong Side of Road | 17 | 3% |
| Unsafe Lane Change | 13 | 2% |
| Other Than Driver (or Pedestrian) | 6 | 1% |
| Other | 7 | 1% |

Source: City of Sacramento, Crossroads 2025; UC Berkeley Transportation Injury Mapping System. Data retrieved September 2025.

# Existing Bikeways

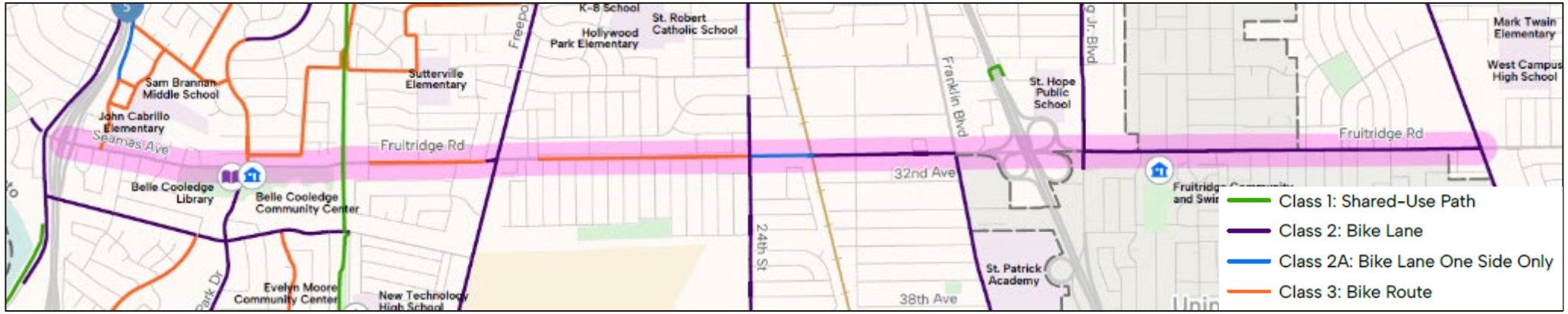


# Proposed Bikeways

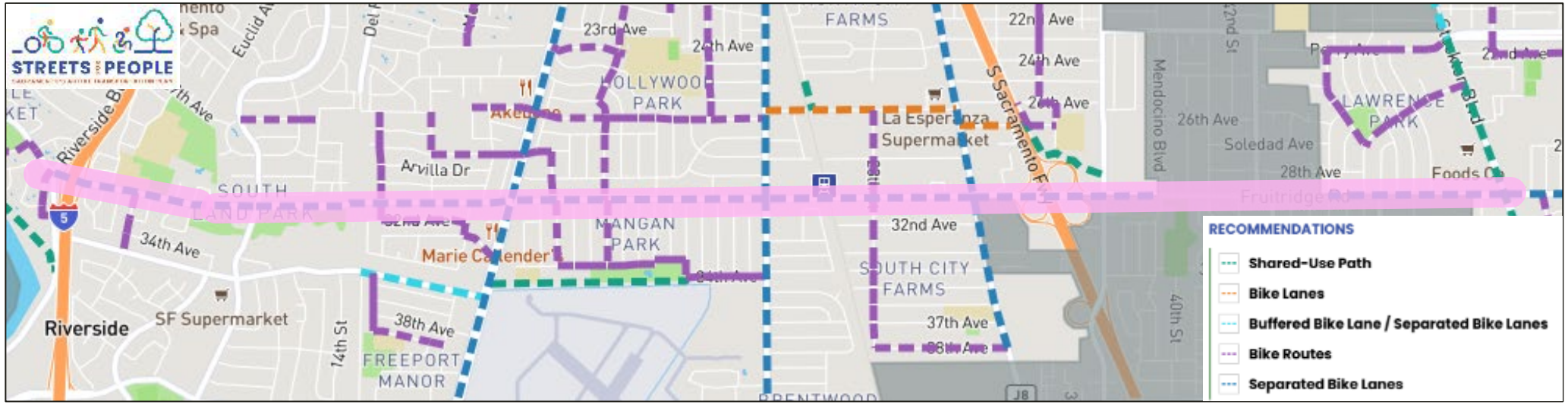

# Project Timeline

**We're approaching this in three phases, each shaped by community input:**

## PHASE 1: Listen + Awareness

**Winter 2025 – 2026**

- Kickoff workshop and community advisory meeting
- Pop-ups at schools, libraries, and local events
- Multilingual survey and digital explainer tools

## PHASE 2: Design + Discuss

**Spring – Summer 2026**

- Review draft safety and mobility concepts
- Targeted youth and senior engagement
- Focus conversations with local partners
- Visual, hands-on workshops and bilingual pop-ups

## PHASE 3: Refine + Confirm

**Fall 2026**

- Final workshop to share the draft plan
- Digital review platform and feedback tool
- "What we heard, what we changed" report back
- Promotion of final plan and next steps

1 — 2 — 3

# Thank you!

## Website & Updates

www.cityofsacramento.gov/FruitridgePlan

## Project Contact

Chris Dougherty
cdougherty@cityofsacramento.org